

☐ Original
☒ Update



RESOURCE GROUP FORM

FLORIDA MASTER SITE FILE

Version 4.0 1/07

Site #8 PI1712
 Recorder# _____
 Field Date 02 / 26 / 09
 Form Date 07 / 13 / 09

NOTE: Use this form to document districts, landscapes and building complexes as described in the box below. Cultural resources contributing to the Resource Group should also be documented individually at the Site File. **Do not use this form for National Register multiple property submissions (MPSs).** National Register MPSs are treated as Site File manuscripts and are associated to the individual resources included under the MPS cover using the Site File manuscript number.

Check ONE box that best describes the Resource Group:

- ☒ **Historic district** (NR category "district"): buildings and NR structures only: NO archaeological sites
- ☐ **Archaeological district** (NR category "district"): archaeological sites only: NO buildings or NR structures
- ☐ **Mixed district** (NR category "district"): includes more than one type of cultural resource (example: archaeological sites and buildings)
- ☐ **FMSF building complex** (NR category usually "building(s)"): multiple buildings in close spatial and functional association
- ☐ **Designed historic landscape** (NR category usually "district" or "site"): can include multiple resources (see *National Register Bulletin #18*, page 2 for more detailed definition and examples: e.g. parks, golf courses, campuses, resorts, etc.)
- ☐ **Rural historic landscape** (NR category usually "district" or "site"): can include multiple resources and resources not formally designed (see *National Register Bulletin #30, Guidelines for Evaluating and Documenting Rural Historic Landscapes* for more detailed definition and examples: e.g. farmsteads, fish camps, lumber camps, traditional ceremonial sites, etc.)
- ☐ **Linear resource** (NR category usually "structure"): Linear resources are a special type of rural historic landscape and can include canals, railways, roads, etc.

Resource Group Name Tarpon Springs Historic District Multiple Listing [DHR only] _____
 Project Name Tarpon Springs Historic District Survey FMSF Survey # _____
 National Register Category (please check one): ☐ building(s) ☐ structure ☒ district ☐ site ☐ object
 Linear Resource Type (if applicable): ☐ canal ☐ railway ☐ road ☐ other (describe): _____
 Ownership: ☒ private-profit ☒ private-nonprofit ☒ private-individual ☐ private-nonspecific ☒ city ☐ county ☐ state ☐ federal ☐ Native American ☐ foreign ☐ unknown

LOCATION & MAPPING

Address (if applicable, include N,S,E,W; #; St., Ave., etc.) _____
 City/Town (within 3 miles) Tarpon Springs In Current City Limits? ☒ yes ☐ no ☐ unknown
 County or Counties (do not abbreviate) Pinellas
 Name of Public Tract (e.g., park) _____
 1) Township _____ Range _____ Section _____ ¼ section: ☐ NW ☐ SW ☐ SE ☐ NE ☐ Irregular-name: _____
 2) Township _____ Range _____ Section _____ ¼ section: ☐ NW ☐ SW ☐ SE ☐ NE ☐ Irregular-name: _____
 3) Township _____ Range _____ Section _____ ¼ section: ☐ NW ☐ SW ☐ SE ☐ NE ☐ Irregular-name: _____
 4) Township _____ Range _____ Section _____ ¼ section: ☐ NW ☐ SW ☐ SE ☐ NE ☐ Irregular-name: _____
 USGS 7.5' Map Name(s) & Date(s) (boundaries must be plotted on attached photocopy of map; label with map name and publication date) _____
Tarpon Springs
 Plat, Aerial, or Other Map (map's name, originating office with location) _____
 Landgrant _____
 Verbal Description of Boundaries (description does not replace required map) _____
West Park Street and Cypress Street on the north, South Levis Avenue on the east, East Lemon Street and Boyer Street on the south, Banana Street, Bath Street, and Beekman Lane on the west

DHR USE ONLY		OFFICIAL EVALUATION		DHR USE ONLY	
NR List Date ____/____/____	SHPO – Appears to meet criteria for NR listing: <input type="checkbox"/> yes <input type="checkbox"/> no <input type="checkbox"/> insufficient info	Date	____/____/____	Init.	_____
<input type="checkbox"/> Owner Objection	KEEPER – Determined eligible: <input type="checkbox"/> yes <input type="checkbox"/> no	Date	____/____/____		
	NR Criteria for Evaluation: <input type="checkbox"/> a <input type="checkbox"/> b <input type="checkbox"/> c <input type="checkbox"/> d (see <i>National Register Bulletin 15</i> , p. 2)				

HISTORY & DESCRIPTION

Construction date: Exactly _____ (year) Approximately _____ (year) Earlier than _____ (year) Later than _____ (year)
 Architect/Designer (last name first): _____ Builder (last name first): _____
 Total number of individual resources included in this Resource Group: # of contributing _____ # of non-contributing _____
 Time period(s) of significance (for prehistoric districts, use archaeological phase name and approximate dates; for historical districts, use date range(s), e.g. 1895-1925)
 1880-1959
 Narrative Description (*National Register Bulletin 16A* pp. 33-34; fit a summary into 3 lines or attach supplementary sheets if needed) _____
 See Continuation Sheet

RESEARCH METHODS (check all that apply)

☒ FMSF record search (sites/surveys) ☒ library research ☐ building permits ☒ Sanborn maps
☒ FL State Archives/photo collection ☒ city directory ☐ occupant/owner interview ☒ plat maps
☒ property appraiser / tax records ☒ newspaper files ☐ neighbor interview ☐ Public Lands Survey (DEP)
☒ cultural resource survey ☒ historic photos ☐ interior inspection ☐ HABS/HAER record search
☐ other methods (specify) _____
 Bibliographic References (use Continuation Sheet, give FMSF Manuscript # if relevant) _____

OPINION OF RESOURCE SIGNIFICANCE

Potentially eligible individually for National Register of Historic Places? ☒ yes ☐ no ☐ insufficient information
 Potentially eligible as contributor to a National Register district? ☐ yes ☐ no ☐ insufficient information
 Explanation of Evaluation (required, see *National Register Bulletin 16A* p. 48-49. Attach longer statement, if needed, on separate sheet.) _____
 See Continuation Sheet

Area(s) of Historical Significance (see *National Register Bulletin 15*, p. 8 for categories: e.g. "architecture", "ethnic heritage", "community planning & development", etc.)
 Community Planning and Development, Architecture, Ethnic Heritage

DOCUMENTATION

Accessible Documentation Not Filed with the Site File - including field & analysis notes, photos, plans, other important documents that are permanently accessible: For each separately maintained collection, describe (1) document type(s),* (2) maintaining organization,* (3) file or accession nos., and (4) descriptive information. _____

RECORDER INFORMATION

Recorder Name Janus Research
 Recorder Contact Information (Address / Phone / Fax / Email)
 (813) 636-8200 / (813)636-8212/ janus@janus-research.com
 Recorder Affiliation Janus Research

Required Attachments

- ① PHOTOCOPY OF USGS 7.5' MAP WITH DISTRICT BOUNDARY CLEARLY MARKED
- ② LARGE SCALE STREET, PLAT OR PARCEL MAP WITH RESOURCES MAPPED & LABELED
- ③ TABULATION OF ALL INCLUDED RESOURCES (name, FMSF #, contributing? Y/N, resource category, street address or township-range-section if no address)
- ④ PHOTOS OF GENERAL STREETSCAPE OR VIEWS (Optional: aerial photos, views of typical resources)
 Photos may be archival B&W prints OR digital image files. If submitting digital image files, they must be included on disk or CD AND in hard copy format (plain paper is acceptable). Digital images must be at least 1600 x 1200 pixels, 24-bit color, jpeg or tiff.

SITE NAME: Tarpon Springs Historic District

A. NARRATIVE DESCRIPTION

The Tarpon Springs Historic District exhibits a variety of popular styles and types of architecture. Most of the historic residential buildings are simple Frame Vernacular designs built during the first several decades of the community's development although many high-style mansions are also found. Most commercial buildings are Masonry Vernacular designs and are primarily located along Tarpon and Pinellas Avenues. On the fringes of the historic district are Bungalows dating from the 1910s and 1920s. A few buildings constructed during 1920 exhibit Mission or Mediterranean Revival styling. Other stylistic categories represented within the district include Shingle, Queen Anne, Neoclassical, Colonial Revival, and Byzantine Revival. Types of historic properties within the Tarpon Springs District include commercial, governmental, religious, educational, and residential buildings that are associated with the city's settlement and subsequent development between 1883 and 1943.

The Tarpon Springs Historic District was listed in the *NRHP* in 1990, based on its significance in the areas of architecture, commerce, exploration and settlement, and ethnic heritage.

B. SUMMARY OF SIGNIFICANCE

The Tarpon Springs Historic District is a contiguous historic district located within the city of Tarpon Springs. The district is roughly bounded by Cypress and Park Streets on the north, Levis Avenue to the east, Lemon, Court and Boyer Streets to the south, and Banana and Bath Streets and Spring Boulevard to the west. The district is comprised of residential and commercial buildings built between 1881 and 1943 that exhibit a wide array of architectural styles.

Some residences and commercial buildings in the historic district date from the late nineteenth century and are associated with the city's first period of development, when the city served primarily as a winter resort for wealthy northerners. The majority, however, were built between 1905 and 1935 when the community emerged as a leading sponge producing center. The Florida Land Boom of 1920 to 1925 provided little added impetus for new construction within the district, but a few important commercial buildings and a number of residences were erected during the 1920s, some of them after the boom had collapsed. Because of the continued survival of the sponge industry during the 1930s, Tarpon Springs weathered the first years of the Great Depression better than some other Florida communities did, and the construction of new buildings continued, albeit at a much slower rate, until about 1935.

The early residential development of Tarpon Springs was concentrated around Spring Bayou. Building types common to the early period of development were generally wood frame residences and tourist hotels. The early commercial development of the district centered along Tarpon Avenue. Many of the early wood frame commercial buildings were destroyed by fire in 1894 and were subsequently replaced with masonry structures. The oldest commercial building in the historic district is the G.W. Fernald building at 121 East Tarpon Avenue, constructed immediately after the fire. The city streets were laid out in a traditional grid, except around

SITE NAME: Tarpon Springs Historic District

Spring Bayou, and near some waterways where the streets conformed to the shape of the natural landscape features.

The rapid growth of the sponge industry and the arrival of the Greek population, beginning in 1905, produced a period of unprecedented economic and physical growth for the town. Sponge warehouses, packing plants, and wholesale outlets replaced the tourist hotel as major business buildings. Simple wood frame residences were constructed on the fringes of the commercial section of town and just outside the boundary of the grand winter cottages around Spring Bayou. The Greeks also built their own church, commercial buildings, and social clubs. However, with the exception of the Greek Orthodox Cathedral and several downtown businesses, most of the development associated with the Greek community is located outside the proposed historic district.

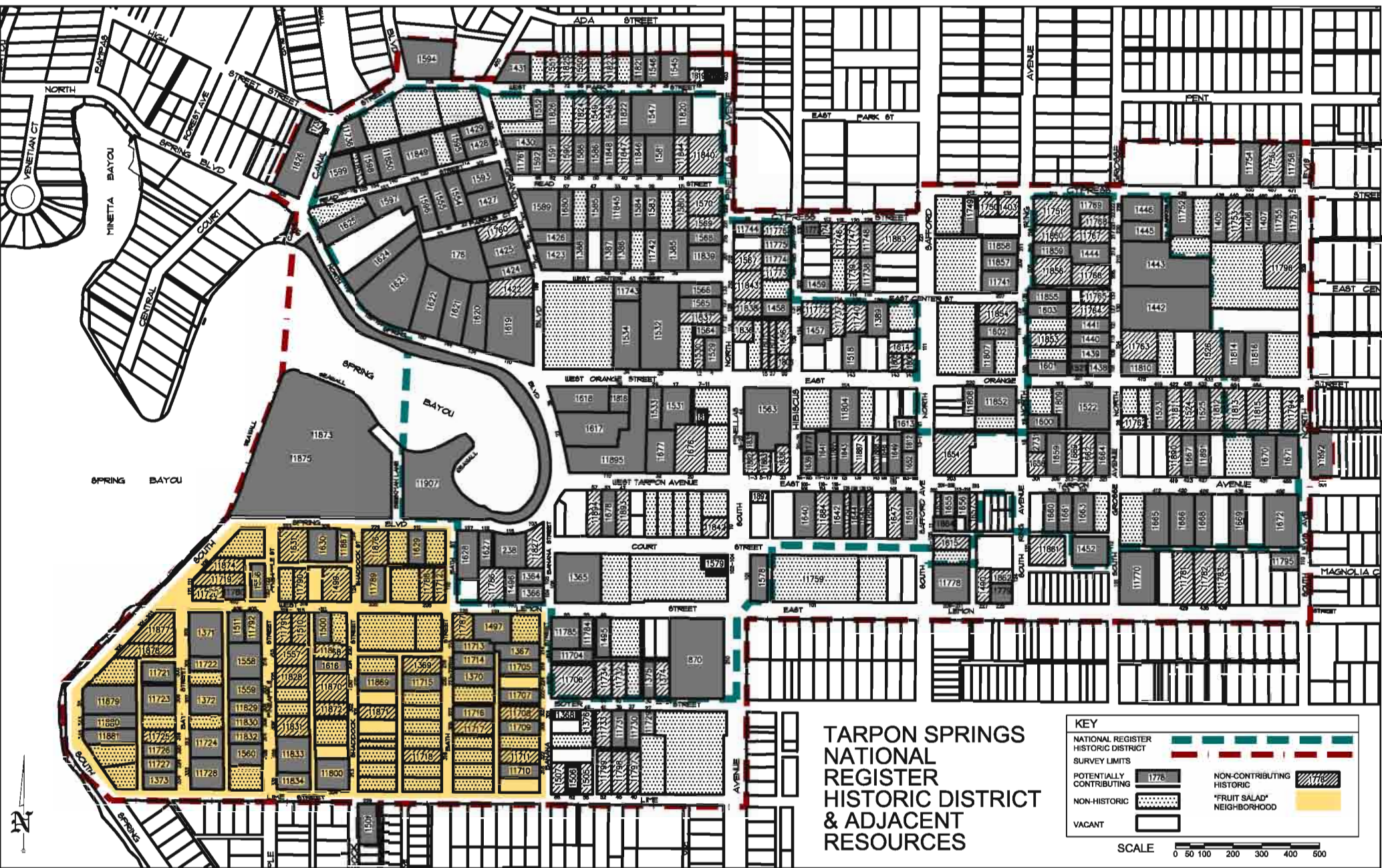
C. HISTORY AND REFERENCES CITED OF PAST WORK AT SITE

Stoughton, Gertrude K.
1975 *Tarpon Springs, Florida*.











HISTORICAL STRUCTURE FORM

FLORIDA MASTER SITE FILE

Consult Guide To Historical Structure Forms for detailed instructions

Site # 8PI176

Recorder # 269

Recorder Date 2/20/09

Original ☐Update ☒

Site Name Anson P. K. Safford House Other Names Safford House Museum, Villa Ansonia, Miramar
 Project Name Historic Resources Survey of Tarpon Springs
 Historic Contexts Post-Reconstruction National Register Category Building

LOCATION and IDENTIFICATION

Address 23 Parkin Court
 Vicinity of S side of Parkin between Grand and Spring
 City Tarpon Springs County Pinellas
 Ownership Private-corporate-no Subdivision _____ Block # _____ Lot # _____

MAPPING

USGS Map TARPON SPRINGS Township 27S Range 15E Section 12
 Quarter _____ Qtr Qtr _____ Irregular Section ☐ UTM Zone 17
 Easting 327216 Northing 3114897 Land Grant Unknown
 Latitude _____ Longitude _____ Plat or Other Map Aerial Photographs

HISTORY

Architect/Builder Unknown Construction Date 1883 Circa ☒
 Alterations ☒ Date Unknown Type/Location wrought iron balustrade added and second story windows on the main
façade have been converted to three sash bays
 Additions ☐ Date _____ Type/Location _____
 Moved ☒ Original Location one block to the south
 Use Original Private residence Use Present Museum

DESCRIPTION

Style Frame Vernacular Exterior Plan Irregular Interior Plan Unknown Stories 2
 Structural System Wood frame Exterior Fabric Drop siding
 Foundation Piers Foundation Materials Concrete block Foundation Infill Wood lattice panels
 No. of Porches 2 Locations/Features two story, separate hipped roof surrounds building with wood decks, 6x6 posts, and a
simple wood balustrade

Main Entrance (stylistic details): _____

Outbldgs. ☒ Number 1 Nature/Location (Describe below)
one story wood frame cottage to east of main house (contributing)

Roof Type Gable Roofing Materials Wood shingles

Secondary Structures ☐ Comments Not applicable Location _____

Chimneys ☒ Number 1 Orientation Center Location Slope/Interior Material Brick

Wood Windows ☒ Type DHS; Triple hung Light # 2/2, Multi; 2/2/2

Metal Windows ☐ Type _____ Light # _____

Exterior Ornament cornerboards, rafter tails, vents (wood louvre in gable ends)

Condition Excellent Surroundings Residential

Narrative (general, interior, landscape, context; 3 lines only)

Please see continuation sheet.

Archaeological Remains Present ☐ FMSF Archaeological Site Form Completed (if yes, attach) ☐

Consult Guide To Historical Structure Forms for detailed instructions

RECORDER'S EVALUATION OF SITE

Individually Eligible for National Register? Yes ☒ No ☐ Likely, Need Information ☐ Insufficient Information ☐Potential Contributor to Nat. Reg. District? Yes ☒ No ☐ Likely, Need Information ☐ Insufficient Information ☐

Areas of Significance

Community planning & development; Architecture; Early Settlement

Summary of Significance

See continuation sheet.

DHR USE ONLY		OFFICIAL EVALUATIONS		DHR USE ONLY	
NR DATE ____/____/____	KEEPER-NR ELIGIBILITY <input type="checkbox"/> yes <input type="checkbox"/> no			Date	____/____/____
DELIST DATE ____/____/____	SHPO-NR ELIGIBILITY: <input type="checkbox"/> yes <input type="checkbox"/> no <input type="checkbox"/> potentially elig. <input type="checkbox"/> insufficient info			Date	____/____/____
	LOCAL DESIGNATION: _____			Date	____/____/____
	Local office _____				
National Register Criteria for Evaluation <input type="checkbox"/> a <input type="checkbox"/> b <input type="checkbox"/> c <input type="checkbox"/> d		(See National Register Bulletin 15, p. 2)			

DOCUMENTATION

Research Methods Florida Site File for past architectural surveys; Florida Site File search; Local library; Tax records; Pedestrian; Sanborn maps

Bibliographic References Greer, Diane. FMSF form for 8PI176. on file, Florida Department of State, Division of Historic Resources, Tallahassee, Florida.

Location of Negatives Janus Research

Negative Numbers Roll 2885, #46, Facing SW

RECORDER INFORMATION

Recorder Name Janus Research

Recorder Affiliation JANUS RESEARCH, 1107 N. Ward Street, Tampa, Florida 33607 Telephone 813-636-8200

- REQUIRED:**
1. USGS 7.5' MAP WITH STRUCTURES PINPOINTED IN RED
 2. LARGE SCALE STREET OR PLAT MAP
 3. PHOTO OF MAIN FACADE, PREFERABLY B&W, AT LEAST 3x5

SITE NAME: Safford House

Source: Tarpon Springs Historical Society

A. NARRATIVE DESCRIPTION

Anson P. K. Safford was born in Vermont in 1830, and later moved with his family to Illinois. As an adult, Safford went to Nevada in 1850 where he served two terms in the Nevada legislature. After a period in business in San Francisco and a two-year tour of Europe, he returned to the United States in 1867 and was appointed Surveyor General for Nevada by President Andrew Jackson. President Ulysses S. Grant then appointed him governor of Arizona in 1869 and again in 1873. Safford is credited with having established the public school system in Arizona during his terms as governor.

After leaving Arizona due to poor health, Safford went to Philadelphia where he became involved in the purchase of land in Florida. Safford and Hamilton Disston, who purchased 4,000,000 acres of Florida "swamplands" from the Internal Improvement Fund of Florida, selected Tarpon Springs as a town site to establish a winter resort for well-to-do Northerners. About 9,000 acres in this tract was assigned to the Lake Butler Valley Company, owned by Disston, with Safford serving as company President. At the end of his life, all of Safford's energies were dedicated to the development of Florida's west coast and to Tarpon Springs in particular.

Dr. Mary Jane Safford, Anson's sister, was the first woman to practice medicine in the state of Florida. As a young woman, she worked as a Civil War nurse. She then studied medicine in New York and in Vienna and had a successful practice in Boston. She was on the professional faculty of the University of Boston Medical College, and was one of a half dozen women elected to the

SITE NAME: Safford House

Boston School Board in 1878. Like her brother, she was often in poor health and had a tendency to overwork; she came to Tarpon Springs to live with her brother and his family for a quiet life but continued to practice locally.

Construction of the Safford House began around 1883, shortly after Anson P. K. Safford's arrival in the Tarpon Springs area. The house was originally constructed as a one-story wood framed cottage with double gables on the front, central hall and a wide bracketed veranda on two sides on the north side of Spring Bayou. By 1887 a second story had been added with the original roof trusses, gables, and gable windows raised intact atop the new second story walls. At this time Victorian gingerbread details were added including a cupola, window hood trim, bargeboards, brackets, and balustrades of different patterns. After both Anson and Mary Safford's deaths in 1891, the land on which the house was located was sold to George Clemson. At this time Mrs. Safford had the house moved a block further north.

After the house relocation, Mrs. Safford began using the building as a boarding house that she called Villa Ansonia. A few years later she had the interior of the house subdivided into small apartments and renamed it "The Miramar". At this time, the house was stripped of its exterior Victorian trim and left a simple version of the original house with plain porch posts and no balustrade. Portions of the veranda were also enclosed as well to provide additional rooms.

The City of Tarpon Springs acquired the Safford House in 1994. It was fully renovated to return it to its appearance in 1893 with the help of grants through the Florida Division of Historic Resources and Save Americas Treasures. It now operates as the Safford House Museum.

B. SUMMARY OF SIGNIFICANCE

This two-story Frame vernacular residence was listed on the National Register of Historic Places in 1975. The house is significant as an example of early vernacular domestic architecture in Florida in addition to its association with Anson P. K. Safford and his sister, Dr. Mary Safford.

C. HISTORY AND REFERENCES CITED OF PAST WORK AT SITE

Greer, Diane G.

1974 *Safford House National Register of Historic Places Nomination*. NRHP Nomination, Tallahassee: Florida Department of State, Division of Historic Resources.



SKETCH MAP



USGS QUADRANGLE MAP



Location of 8PI176

USGS Quadrangle: Tarpon Springs (1973 PR 1987)

4

500 ft



HISTORICAL STRUCTURE FORM

FLORIDA MASTER SITE FILE

Consult Guide To Historical Structure Forms for detailed instructions

Site # 8PI238

Recorder # 295

Recorder Date 2/20/09

Original ☐Update ☒

Site Name Edward Newton Knapp House Other Names

Project Name Historic Resources Survey of Tarpon Springs

Historic Contexts Post-Reconstruction National Register Category Building

LOCATION and IDENTIFICATION

Address 115 S Spring Boulevard

Vicinity of S side of Spring between Banana and Bath

City Tarpon Springs County Pinellas

Ownership Private-individual Subdivision Block # Lot #

MAPPING

USGS Map TARPON SPRINGS Township 27S Range 15E Section 12

Quarter Qtr Qtr Irregular Section ☐ UTM Zone 17

Easting 327261 Northing 3114585 Land Grant Unknown

Latitude Longitude Plat or Other Map Aerial Photographs

HISTORY

Architect/Builder E. N. Knapp Construction Date 1886 Circa ☒Alterations ☒ Date c.1980 Type/Location gable end windows installedAdditions ☒ Date c.1980 Type/Location one story flat roof addition on east side, one story carport on east sideMoved ☐ Original Location

Use Original Private residence Use Present Private residence

DESCRIPTION

Style Queen Anne Revival Exterior Plan Irregular Interior Plan Unknown Stories 2.5

Structural System Wood frame Exterior Fabric Drop siding; Wood shingles

Foundation Piers Foundation Materials Brick Foundation Infill Wood lattice panels

No. of Porches 1 Locations/Features wraps front façade, one story hipped roof, turned columns, ornament

Main Entrance (stylistic details): two center entries under main porch

Outbldgs. ☐ Number Nature/Location (Describe below)

Roof Type Cross-gabled Roofing Materials Composition shingles; Wood shingles

Secondary Structures ☒ Comments Tower Location three story, frontChimneys ☐ Number 0 Orientation N/A Location N/A Material Not applicableWood Windows ☒ Type DHS; Fixed Light # 2/2Metal Windows ☒ Type Casement Light # 1

Exterior Ornament knee braces, vents, wood surrounds

Condition Excellent Surroundings Residential

Narrative (general, interior, landscape, context; 3 lines only)

Please see continuation sheet.

Archaeological Remains Present ☐ FMSF Archaeological Site Form Completed (if yes, attach) ☐

Consult Guide To Historical Structure Forms for detailed instructions

RECORDER'S EVALUATION OF SITE

Individually Eligible for National Register? Yes ☒ No ☐ Likely, Need Information ☐ Insufficient Information ☐Potential Contributor to Nat. Reg. District? Yes ☒ No ☐ Likely, Need Information ☐ Insufficient Information ☐

Areas of Significance

Community planning & development; Architecture; Exploration/settlement

Summary of Significance

Please see continuation sheet.

DHR USE ONLY		OFFICIAL EVALUATIONS		DHR USE ONLY	
NR DATE ____/____/____	KEEPER-NR ELIGIBILITY <input type="checkbox"/> yes <input type="checkbox"/> no			Date	____/____/____
DELIST DATE ____/____/____	SHPO-NR ELIGIBILITY: <input type="checkbox"/> yes <input type="checkbox"/> no <input type="checkbox"/> potentially elig. <input type="checkbox"/> insufficient info			Date	____/____/____
	LOCAL DESIGNATION: _____			Date	____/____/____
	Local office _____				
National Register Criteria for Evaluation <input type="checkbox"/> a <input type="checkbox"/> b <input type="checkbox"/> c <input type="checkbox"/> d (See National Register Bulletin 15, p. 2)					

DOCUMENTATION

Research Methods Florida Site File for past architectural surveys; Florida Site File search; Local library; Tax records; Pedestrian; Sanborn maps

Bibliographic References Werndli, Phillip A. FMSF form for 8PI295. on file, Florida Department of State, Division of Historic Resources, Tallahassee, Florida.

Location of Negatives Janus Research

Negative Numbers Roll 2885, #102, Facing S

RECORDER INFORMATION

Recorder Name Janus Research

Recorder Affiliation JANUS RESEARCH, 1107 N. Ward Street, Tampa, Florida 33607 Telephone 813-636-8200

- REQUIRED:**
1. USGS 7.5' MAP WITH STRUCTURES PINPOINTED IN RED
 2. LARGE SCALE STREET OR PLAT MAP
 3. PHOTO OF MAIN FACADE, PREFERABLY B&W, AT LEAST 3x5

SITE NAME: Edward Newton Knapp House/115 S Spring Boulevard



Source: Tarpon Springs Historical Society

A. NARRATIVE DESCRIPTION

The Edward Newton Knapp House is an early residence built in Tarpon Springs and an example of Queen Anne style architecture. The Queen Anne style, which flourished from the 1880s to 1910, was one of the last permutations of the picturesque styles that dominated nineteenth century residential architecture after the decline of Neoclassicism. The principal features of Queen Anne houses are asymmetrical massing, complex roof configurations often combining steeply-pitched hip roofs with cross gables, towers, and dormers, and extensive use of machine-turned wood ornament. Exterior walls are often broken into smaller planes by the use of string courses, false half-timbering, and projecting cantilevered bays and balconies. Gable ends were often highly decorated with complex patterns of wood ornament. The interior plans of the houses reflect the exterior with irregular floor plans and odd room shapes.

The Knapp House has a V-shaped plan with a steep gable roof and center octagonal tower. A one-story hipped roof porch wraps the front façade and is supported by turned posts with stick work brackets and spindle work frieze; the same stick work brackets support the wide eaves. Surfaces are covered with wood siding in varying directions and diamond shaped shingles. Windows are tall and narrow with either 2/2 or multi-pane configurations. The octagonal tower features polychrome roof shingles and both diamond and octagonal windows along the top. The front entrance is two doors centered in the tower base with turned posts and spindle work surrounds. A one story addition is located on the east side of the residence, constructed c. 1975.

SITE NAME: Edward Newton Knapp House/115 S Spring Boulevard

B. SUMMARY OF SIGNIFICANCE

Mr. Edward Newton Knapp was a prominent figure in the early history of Tarpon Springs. He was the chairman of the meeting in which Tarpon Springs was incorporated (Stoughton 1975, 18). Mr. Knapp had earned his wealth in the hardware business up north, and later made Tarpon Springs his permanent home at least in part due to its natural beauty and ample hunting opportunities (Kilgo 2002, 26) (Werndli n.d.). He was the president of the Tarpon Springs Yacht Club, and his boating expertise earned him the nickname around town of “The Admiral” (Tarpon Springs: Sponge Capital of America n.d.) (Kilgo 2002, 26).

According to the previous FMSF form, this is the first of five wooden houses built within the City of Tarpon Springs (Werndli n.d.). It is said that Mr. Knapp specially designed his home to fit on its corner lot, and would not allow any square-shaped rooms (Tarpon Springs: Sponge Capital of America n.d.). The residence earned the nickname “The Crescent Place” because of its unusual rounded shape (Werndli n.d.). The house was purchased in 1975 by the Scholl family, and they spent three years restoring and renovating it (Reeves 2007). Today this distinct home is a stop on the Tarpon Springs trolley tour and is reported to be the most photographed house in Pinellas County (Coast to Coast Realtors, Inc. 2007).

The building is associated with the early developmental history of Tarpon Springs and is an exceptional work of architecture representing the Queen Anne style. Therefore the building is likely individually eligible for listing in the *NRHP*.

C. HISTORY AND REFERENCES CITED OF PAST WORK AT SITE

Coast to Coast Group, Inc.

2007 Real Estate listing for “The Crescent Place.” Accessed online at <http://www.ctocrg.com/scholl/> on April 6, 2009.

Kilgo, Dolores

2002 *Tarpon Springs*. Arcadia Publishing: Charleston, South Carolina.

n.a.

n.d. “Tarpon Springs: Sponge Capital of America.” Accessed online at <http://floridahistory.org/tarponsprings.htm> on April 6, 2009.

Reeves, Terri Bryce

2007 “Old Is Beautiful.” Originally published in the *St. Petersburg Times* March 27, 2007. Accessed online at http://www.sptimes.com/2007/03/23/Northpinellas/Old_is_beautiful.shtml on April 6, 2009.

Stoughton, Gertrude K.

1975 *Tarpon Springs, Florida*. Tarpon Springs Historical Society: Tarpon Springs, Florida.

SITE NAME: Edward Newton Knapp House/115 S Spring Boulevard

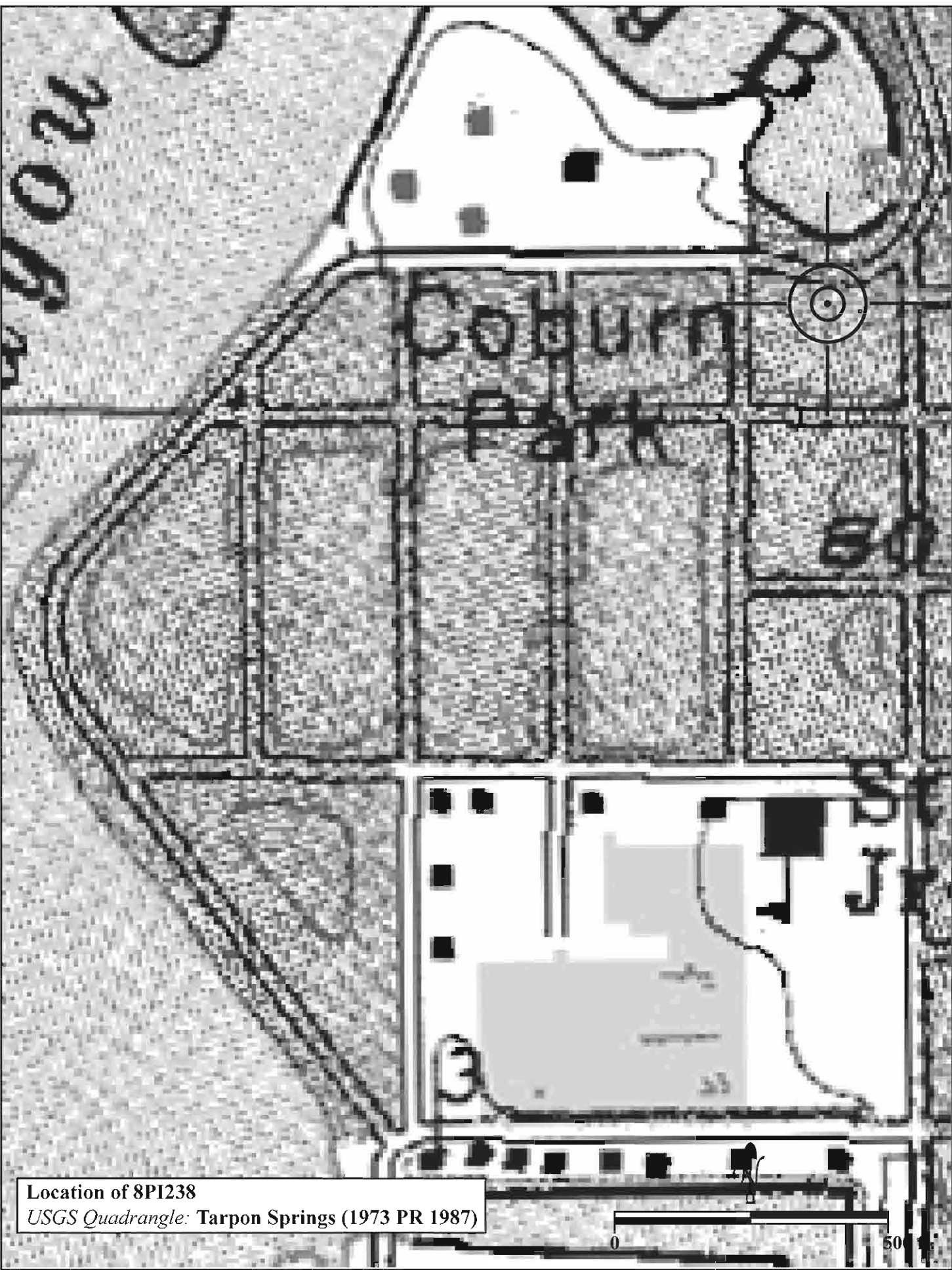
Werndli, Philip A.

n.d. FMSF form for 8PI238. On file, Florida Department of State, Division of Historic Resources, Tallahassee, Florida.



SKETCH MAP





Location of 8PI238

USGS Quadrangle: Tarpon Springs (1973 PR 1987)

0

500



HISTORICAL STRUCTURE FORM

FLORIDA MASTER SITE FILE

Consult Guide To Historical Structure Forms for detailed instructions

Site # 8PI870

Recorder # 172

Recorder Date 2/16/09

Original ☐Update ☒

Site Name Tarpon Arcade

Other Names Tarpon Hotel

Project Name Historic Resources Survey of Tarpon Springs

Historic Contexts Boom Times

National Register Category Building

LOCATION and IDENTIFICATION

Address 210 S Pinellas Avenue

Vicinity of W side of Pinellas between Lemon and Boyer

City Tarpon Springs

County Pinellas

Ownership Private-corporate

Subdivision

Block #

Lot #

MAPPING

USGS Map TARPON SPRINGS

Township 27S

Range 15E

Section 12

Quarter

Qtr Qtr

Irregular Section ☐

UTM Zone 17

Easting 327476

Northing 3114481

Land Grant Unknown

Latitude

Longitude

Plat or Other Map Aerial Photographs

HISTORY

Architect/Builder Ricketts and Hayworth; Wolpert and Brown

Construction Date 1926

Circa ☒Alterations ☒ Date c.1990

Type/Location

windows replaced, some arches infilled, metal railings added at second floor level open walkway

Additions ☐ Date

Type/Location

Moved ☐ Original Location

Use Original Hotel

Use Present Commercial

DESCRIPTION

Style Mediterranean Revival

Exterior Plan Irregular

Interior Plan Unknown

Stories 2

Structural System Wood frame

Exterior Fabric Stucco

Foundation Slab

Foundation Materials Poured concrete

Foundation Infill N/A

No. of Porches 1 Locations/Features full length arcade with arched openings

Main Entrance (stylistic details): multiple storefront entries

Outbldgs. ☐ Number Nature/Location (Describe below)

Roof Type Cross-gabled

Roofing Materials Tiles (clay)

Secondary Structures ☒ Comments Domed towers

Location entry

Chimneys ☐ Number 0 Orientation N/A

Location N/A

Material Not applicable

Wood Windows ☐ Type

Light #

Metal Windows ☒ Type SHS; Fixed

Light # 4/4, 6/6, Multi

Exterior Ornament concrete sills

Condition Good

Surroundings Commercial

Narrative (general, interior, landscape, context; 3 lines only)

Please see continuation sheet.

Archaeological Remains Present ☐FMSF Archaeological Site Form Completed (if yes, attach) ☐

Consult Guide To Historical Structure Forms for detailed instructions

RECORDER'S EVALUATION OF SITE

Individually Eligible for National Register? Yes ☒ No ☐ Likely, Need Information ☐ Insufficient Information ☐Potential Contributor to Nat. Reg. District? Yes ☒ No ☐ Likely, Need Information ☐ Insufficient Information ☐

Areas of Significance

Community planning & development; Architecture; Commerce

Summary of Significance

Please see continuation sheet.

DHR USE ONLY		OFFICIAL EVALUATIONS		DHR USE ONLY	
NR DATE ____/____/____	KEEPER-NR ELIGIBILITY <input type="checkbox"/> yes <input type="checkbox"/> no			Date	____/____/____
DELIST DATE ____/____/____	SHPO-NR ELIGIBILITY: <input type="checkbox"/> yes <input type="checkbox"/> no <input type="checkbox"/> potentially elig. <input type="checkbox"/> insufficient info			Date	____/____/____
	LOCAL DESIGNATION: _____			Date	____/____/____
	Local office _____				
National Register Criteria for Evaluation <input type="checkbox"/> a <input type="checkbox"/> b <input type="checkbox"/> c <input type="checkbox"/> d		(See National Register Bulletin 15, p. 2)			

DOCUMENTATION

Research Methods Florida Site File for past architectural surveys; Florida Site File search; Local library; Tax records; Pedestrian; Sanborn maps

Bibliographic References Shiver, W. Carl and Larry S. Paarlbert. Stephen A. FMSF form for 8PI1403. on file, Florida Department of State, Division of Historic Resources, Tallahassee, Florida.

Location of Negatives Janus Research Negative Numbers Roll 2885, #89, Facing SW

RECORDER INFORMATION

Recorder Name Janus Research

Recorder Affiliation JANUS RESEARCH, 1107 N. Ward Street, Tampa, Florida 33607 Telephone 813-636-8200

- REQUIRED:**
1. USGS 7.5' MAP WITH STRUCTURES PINPOINTED IN RED
 2. LARGE SCALE STREET OR PLAT MAP
 3. PHOTO OF MAIN FACADE, PREFERABLY B&W, AT LEAST 3x5

SITE NAME: Tarpon Arcade

A. NARRATIVE DESCRIPTION

This large two-story stuccoed building with Mediterranean Revival styling was listed in the National Register of Historic Places in 1984. The arcaded block type commercial building is a variant of the two-part commercial block. It is based on a style derived from loggias - great arcaded porches built in Italian cities during the Renaissance. Designed primarily for banks and large retail stores, most of the buildings of this type date from the first three decades of the 20th century. The Arcade is a two-story building that encompasses an entire block along Tarpon Avenue. The building features a series of round arch openings along its ground level story and covered walkways along the second level. The flat roof is obscured with a pent roof overhangs running between its corner gable roof towers. The sloped roofs are surfaced with barrel tile and the exterior wall fabric is smooth stucco. Two domed towers flank the center arched entry on the main (east) façade which has an elegant shaped parapet.

B. SUMMARY OF SIGNIFICANCE

The Arcade Hotel is significant for its historical connection with the development of the commercial section of Tarpon Springs during the real estate boom of the 1920s, particularly the intended development-along Pinellas Avenue. The building is also important for being the only major hotel facility constructed in downtown Tarpon Springs during this period and as the only major example of Mediterranean Revival style commercial architecture in the downtown to survive from the 1920s.

A real estate boom began to sweep southern Florida about 1921 and Tarpon Springs attracted its share of speculators. New subdivisions were platted to make way for the expected new houses and businesses. At the height of the boom a group of Tarpon Springs residents decided to develop the property along Pinellas Avenue just south of the center of town. The scheme promised to more than double the size of the commercial district, and the centerpiece of the plan was to be the Arcade Hotel. They formed a development company called Tarpon Springs Enterprises, Inc., and its first act was to petition the City Commission to widen and pave Pinellas Avenue from Tarpon Avenue south to the city limits. They also asked that the city install sidewalks and street lights, the cost of the work to be assessed against the owners of property abutting the avenue.

Over the next year, Tarpon Springs Enterprises began acquiring the majority of the property along Pinellas Avenue and more besides. They assembled 59 parcels of land comprising nearly the entire area of the city south of Tarpon Avenue to the city limits. Ownership of these extensive tracts allowed the businessmen to request and receive replats of the older subdivisions, creating two new subdivisions called Broadway Subdivision and Tarpon Springs Enterprises Subdivision. Construction of the hotel began in June of 1925. The project was jointly financed by Tarpon Springs Enterprises and the Broadway Development Company of Atlantic City, N.J., headed by W.F. Shaw. The new "Spanish" style building was to be erected at a cost of \$100,000 and be designed by the architectural firm of Wolpert and Brown from St. Petersburg and contracted to Ricketts and Hayworth of the same city. In January 1926, shortly before the hotel

SITE NAME: Tarpon Arcade

was to open, the plan of the hotel and shopping arcade was modified to provide space for the local Post Office. Wolpert and Brown also designed this new addition.

The collapse of the Florida real estate boom in 1926 saw the end of the large-scale development plans for Pinellas Avenue. The hotel, however, received enough patronage to keep it going and the arcade shops appeared to be occupied as well. The structure became a local landmark because of its interesting architecture and was regularly featured on colored postcards of the area. After the destruction of the older and larger Tarpon Inn Hotel by fire in 1927, the Arcade Hotel increased in importance as tourist lodging.

The hotel continued to enjoy enough patronage throughout the economically troubled 1930s to sustain it. An advertisement in a St. Petersburg guidebook published in 1936 carried an advertisement describing the hotel as offering 50 rooms and baths, steam heat, and a coffee shop. The hotel changed hand several times during the 1950s and 1960s and began to lose business as more modern motels went up along nearby U.S. Highway 19. The Post Office closed in 1961, and the arcade stores began to stand vacant. In 1976 fire damaged the second floor of the building and the towers flanking the main entranceway were removed. Subsequently, the hotel began catering the semi-permanent residents. By the 1980s, the building stood mostly vacant.

The building was extensively renovated in the mid-1980s. The first story of the arcade is now used for retail space for a number of different shops, while the second story contains space for offices.

C. HISTORY AND REFERENCES CITED OF PAST WORK AT SITE

Shiver, Carl

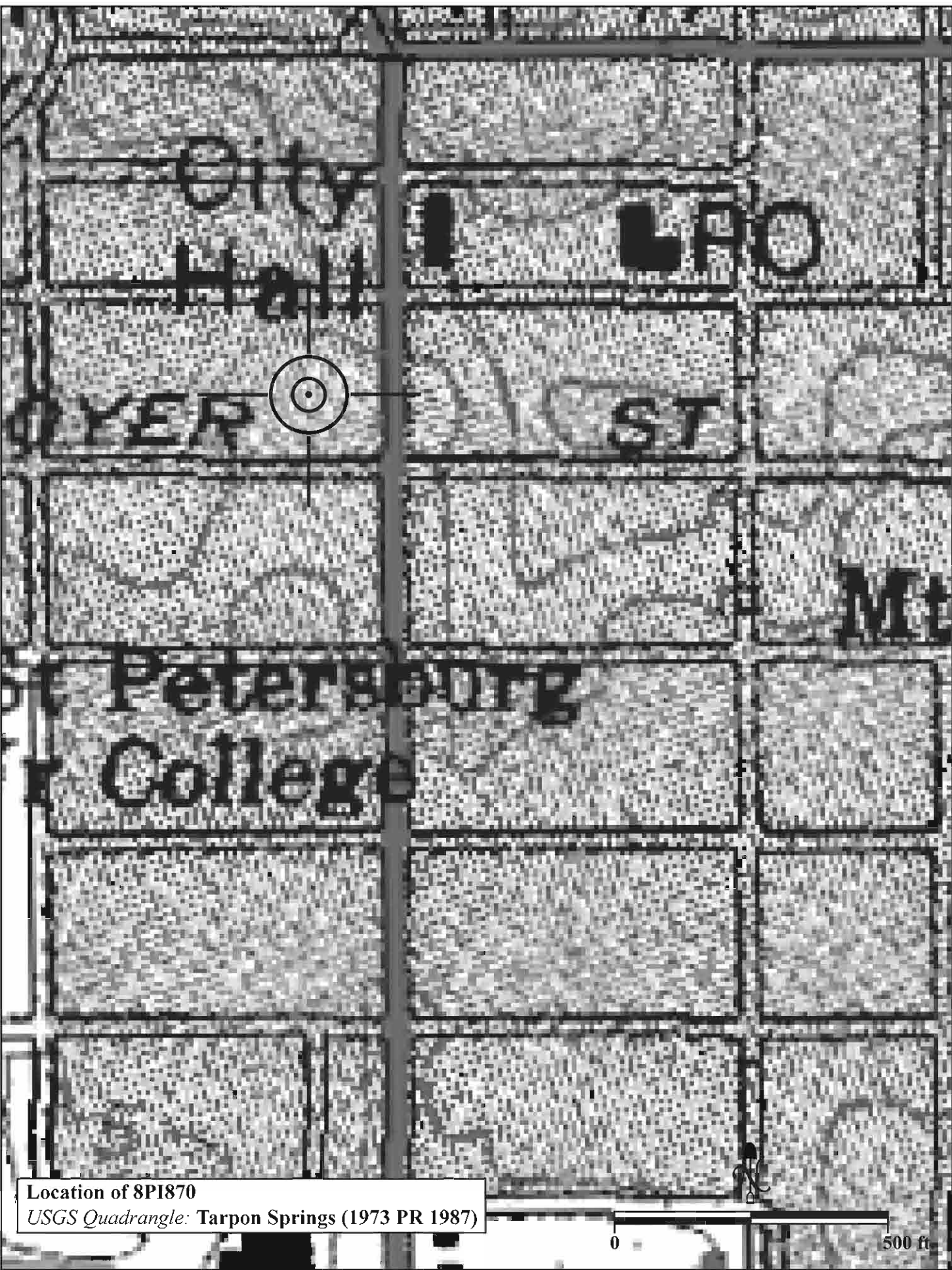
1983 National Register Nomination Form for 8PI870. On file, Florida Department of State, Division of Historic Resources, Tallahassee, Florida.



SKETCH MAP



USGS QUADRANGLE MAP



Location of 8PI870

USGS Quadrangle: Tarpon Springs (1973 PR 1987)

0

500 ft



HISTORICAL STRUCTURE FORM

FLORIDA MASTER SITE FILE

Consult Guide To Historical Structure Forms for detailed instructions

Site # 8PI1364

Recorder # 294

Recorder Date 2/20/09

Original ☐Update ☒

Site Name 105 Banana Street Other Names

Project Name Historic Resources Survey of Tarpon Springs

Historic Contexts WWI and Aftermath National Register Category Building

LOCATION and IDENTIFICATION

Address 105 Banana Street

Vicinity of W side of Banana between Lemon and Spring

City Tarpon Springs County Pinellas

Ownership Private-individual Subdivision Block # Lot #

MAPPING

USGS Map TARPON SPRINGS Township 27S Range 15E Section 12

Quarter Qtr Qtr Irregular Section ☐ UTM Zone 17

Easting 327285 Northing 3114556 Land Grant Unknown

Latitude Longitude Plat or Other Map Aerial Photographs

HISTORY

Architect/Builder Unknown Construction Date 1919 Circa ☒Alterations ☒ Date Unknown Type/Location fixed front windows installedAdditions ☐ Date Type/LocationMoved ☐ Original Location

Use Original Private residence Use Present Private residence

DESCRIPTION

Style Craftsman Exterior Plan Rectangular Interior Plan Unknown Stories 1

Structural System Wood frame Exterior Fabric Weatherboard

Foundation Piers Foundation Materials Unknown Foundation Infill N/A

No. of Porches 1 Locations/Features full width, integral, with wood deck and battered wood columns on battered stucco piers

Main Entrance (stylistic details): off-center entry under main porch, single light French door

Outbldgs. ☒ Number 1 Nature/Location (Describe below)

one story wood framed garage with original doors (contributing)

Roof Type Gable Roofing Materials Diamond asbestos shingle

Secondary Structures ☐ Comments Not applicable LocationChimneys ☒ Number 2 Orientation North; Center Location Ridge/Interior; Wa Material Brick; ConcreteWood Windows ☒ Type DHS; Fixed Light # 4/1; 1/1Metal Windows ☐ Type Light #

Exterior Ornament rafter tails, vents (triple louvre gable), wood surrounds, oversized dentils

Condition Good Surroundings Residential

Narrative (general, interior, landscape, context; 3 lines only)

One-story front gable residence with steep roof pitch with exposed rafter tails. The wide eaves are supported by outriggers. An integral full width front porch is supported by four tapered columns on stuccoed piers. The porch beam and triple gable louvers each have dentil trim ornament. The asymmetrical 3 bay façade features a center entry and fixed picture windows on each side.

Archaeological Remains Present ☐ FMSF Archaeological Site Form Completed (if yes, attach) ☐

Consult Guide To Historical Structure Forms for detailed instructions

RECORDER'S EVALUATION OF SITE

Individually Eligible for National Register? Yes ☐ No ☒ Likely, Need Information ☐ Insufficient Information ☐Potential Contributor to Nat. Reg. District? Yes ☒ No ☐ Likely, Need Information ☐ Insufficient Information ☐

Areas of Significance

Community planning & development; Architecture; Commerce; Exploration/settlement; Ethnic heritage

Summary of Significance

This resource is an example of residential architecture in Tarpon Springs during the World War I and Aftermath-era and is representative of the development of the City of Tarpon Springs. Although this building has undergone some minor alterations, the majority of architectural details remain and the overall historic massing is retained. Therefore, this building would be considered a contributing resource to the NRHP and Local Tarpon Springs Historic District.

DHR USE ONLY		OFFICIAL EVALUATIONS	DHR USE ONLY	
NR DATE ____/____/____	KEEPER-NR ELIGIBILITY <input type="checkbox"/> yes <input type="checkbox"/> no		Date	____/____/____
DELIST DATE ____/____/____	SHPO-NR ELIGIBILITY: <input type="checkbox"/> yes <input type="checkbox"/> no <input type="checkbox"/> potentially elig. <input type="checkbox"/> insufficient info		Date	____/____/____
	LOCAL DESIGNATION: _____		Date	____/____/____
	Local office _____			
National Register Criteria for Evaluation <input type="checkbox"/> a <input type="checkbox"/> b <input type="checkbox"/> c <input type="checkbox"/> d (See National Register Bulletin 15, p. 2)				

DOCUMENTATION

Research Methods Florida Site File for past architectural surveys; Florida Site File search; Local library; Tax records; Pedestrian; Sanborn maps

Bibliographic References Olausen, Stephen A. FMSF form for 8PI1364. on file, Florida Department of State, Division of Historic Resources, Tallahassee, Florida.; Monahan, Kathleen, Ph.D. Historic Tarpon Springs Walking Tour. Tarpon Springs: City of Tarpon Springs, 2007.

Location of Negatives Janus Research **Negative Numbers** Roll 2885, #96, Facing W

RECORDER INFORMATION

Recorder Name Janus Research

Recorder Affiliation JANUS RESEARCH, 1107 N. Ward Street, Tampa, Florida 33607 Telephone 813-636-8200

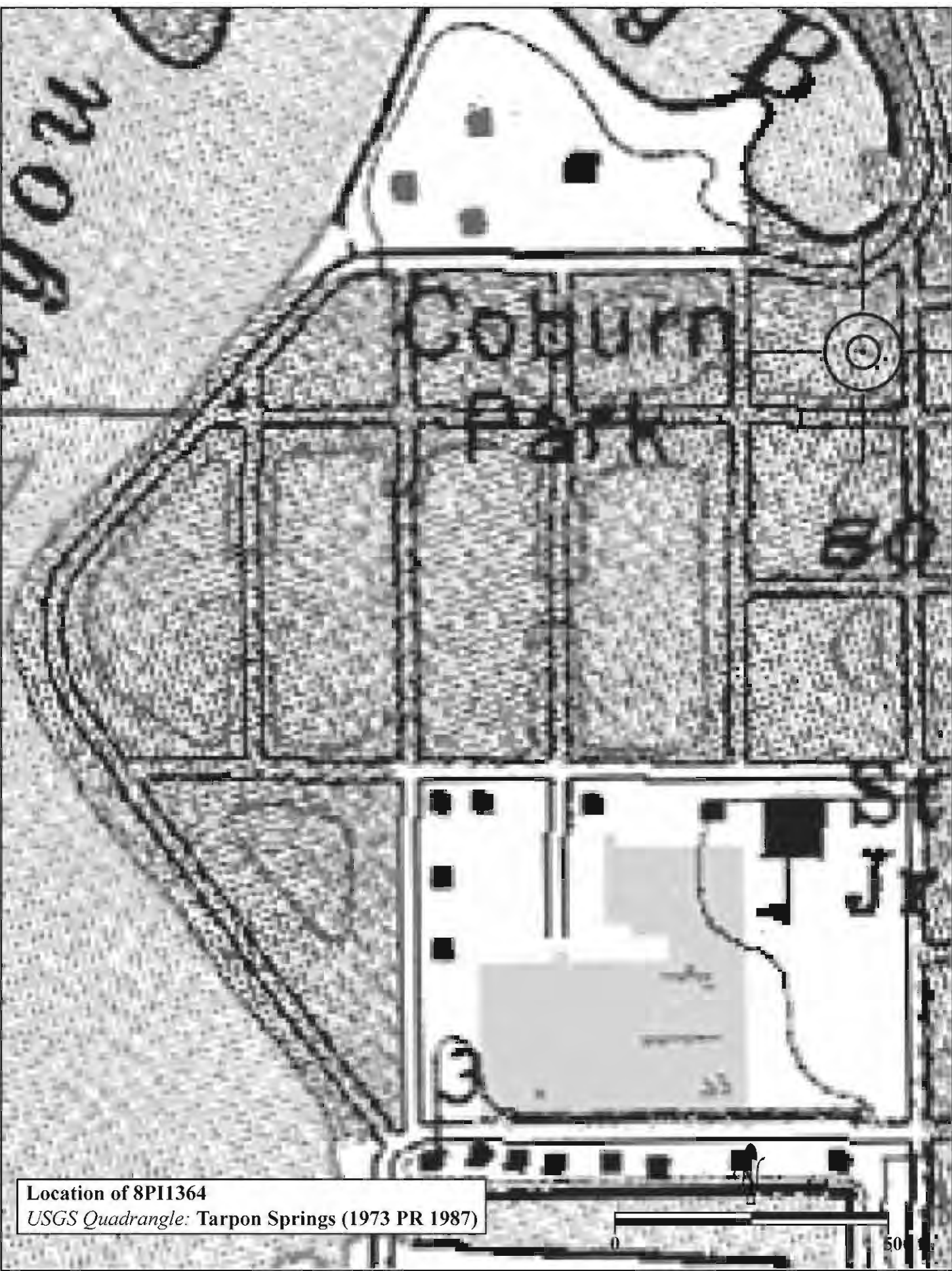
- REQUIRED:**
1. USGS 7.5' MAP WITH STRUCTURES PINPOINTED IN RED
 2. LARGE SCALE STREET OR PLAT MAP
 3. PHOTO OF MAIN FACADE, PREFERABLY B&W, AT LEAST 3x5



SKETCH MAP



USGS QUADRANGLE MAP



Location of 8PI1364

USGS Quadrangle: Tarpon Springs (1973 PR 1987)



HISTORICAL STRUCTURE FORM

FLORIDA MASTER SITE FILE

Consult Guide To Historical Structure Forms for detailed instructions

Site # 8PI1365

Recorder # 181

Recorder Date 2/16/09

Original ☐Update ☒

Site Name Emory House Other Names

Project Name Historic Resources Survey of Tarpon Springs

Historic Contexts Spanish-American War National Register Category Building

LOCATION and IDENTIFICATION

Address 106 Banana Street

Vicinity of E side of Banana between Lemon and Court

City Tarpon Springs County Pinellas

Ownership Private-individual Subdivision Block # Lot #

MAPPING

USGS Map TARPON SPRINGS Township 27S Range 15E Section 12

Quarter Qtr Qtr Irregular Section ☐ UTM Zone 17

Easting 327332 Northing 3114568 Land Grant Unknown

Latitude Longitude Plat or Other Map Aerial Photographs

HISTORY

Architect/Builder Unknown Construction Date 1909 Circa ☒Alterations ☒ Date c.1970 Type/Location aluminum sidingAdditions ☒ Date c.1925 Type/Location shed roof addition- one story on south elevation towards rear; shed roof addition on east elevationMoved ☐ Original Location

Use Original Private residence Use Present Private residence

DESCRIPTION

Style Craftsman Exterior Plan Irregular Interior Plan Unknown Stories 2

Structural System Wood frame Exterior Fabric Aluminum

Foundation Piers Foundation Materials Brick Foundation Infill None

No. of Porches 1 Locations/Features center inset screened porch on west elevation

Main Entrance (stylistic details):

Outbldgs. ☒ Number 1 Nature/Location (Describe below)

two story garage apartment to rear, also has aluminum siding

Roof Type Cross-gabled Roofing Materials Standing seam-sheet metal

Secondary Structures ☐ Comments Not applicable LocationChimneys ☒ Number 3 Orientation North; South; West Location Wall; Ridge/Interi Material BrickWood Windows ☐ Type Light #Metal Windows ☒ Type SHS; Casement Light # 1/1; 8

Exterior Ornament wood surrounds, outriggers at eaves

Condition Good Surroundings Residential

Narrative (general, interior, landscape, context; 3 lines only)

This Camelback bungalow features wide eaves and a covered walkway between the garage and the house. The property encompasses an entire block and features a rusticated block site wall. It has been altered by the installation of aluminum siding but still retains its overall architectural integrity. This building is shown on the 1909 Sanborn Map with additions by 1926. It was built originally by Earl Emory, an oil businessman who wintered in Tarpon Springs.

Archaeological Remains Present ☐ FMSF Archaeological Site Form Completed (if yes, attach) ☐

Consult Guide To Historical Structure Forms for detailed instructions

RECORDER'S EVALUATION OF SITE

Individually Eligible for National Register? Yes ☐ No ☒ Likely, Need Information ☐ Insufficient Information ☐Potential Contributor to Nat. Reg. District? Yes ☒ No ☐ Likely, Need Information ☐ Insufficient Information ☐

Areas of Significance

Community planning & development; Architecture; Commerce; Exploration/settlement; Ethnic heritage

Summary of Significance

This resource is an example of residential architecture in Tarpon Springs during the Spanish-American War-era and is representative of the development of the City of Tarpon Springs. Although this building has undergone some minor alterations, the majority of architectural details remain and the overall historic massing is retained. Therefore, this building would be considered a contributing resource to the NRHP and Local Tarpon Springs Historic District.

DHR USE ONLY		OFFICIAL EVALUATIONS	DHR USE ONLY	
NR DATE ____/____/____	KEEPER-NR ELIGIBILITY <input type="checkbox"/> yes <input type="checkbox"/> no		Date	____/____/____
DELIST DATE ____/____/____	SHPO-NR ELIGIBILITY: <input type="checkbox"/> yes <input type="checkbox"/> no <input type="checkbox"/> potentially elig. <input type="checkbox"/> insufficient info		Date	____/____/____
	LOCAL DESIGNATION: _____		Date	____/____/____
	Local office _____			
National Register Criteria for Evaluation <input type="checkbox"/> a <input type="checkbox"/> b <input type="checkbox"/> c <input type="checkbox"/> d (See National Register Bulletin 15, p. 2)				

DOCUMENTATION

Research Methods Florida Site File for past architectural surveys; Florida Site File search; Local library; Tax records; Pedestrian; Sanborn maps

Bibliographic References Olausen, Stephen A. FMSF form for 8PI1365. on file, Florida Department of State, Division of Historic Resources, Tallahassee, Florida.; Monahan, Kathleen, Ph.D.
2007 Historic Tarpon Springs Walking Tour. Tarpon Springs: City of Tarpon Springs.

2007 Historic Tarpon Springs Walking Tour. Tarpon Springs: City of Tarpon Springs, Florida.

Location of Negatives Janus Research **Negative Numbers** Roll 2885, #110, Facing SE

RECORDER INFORMATION

Recorder Name Janus Research

Recorder Affiliation JANUS RESEARCH, 1107 N. Ward Street, Tampa, Florida 33607 Telephone 813-636-8200

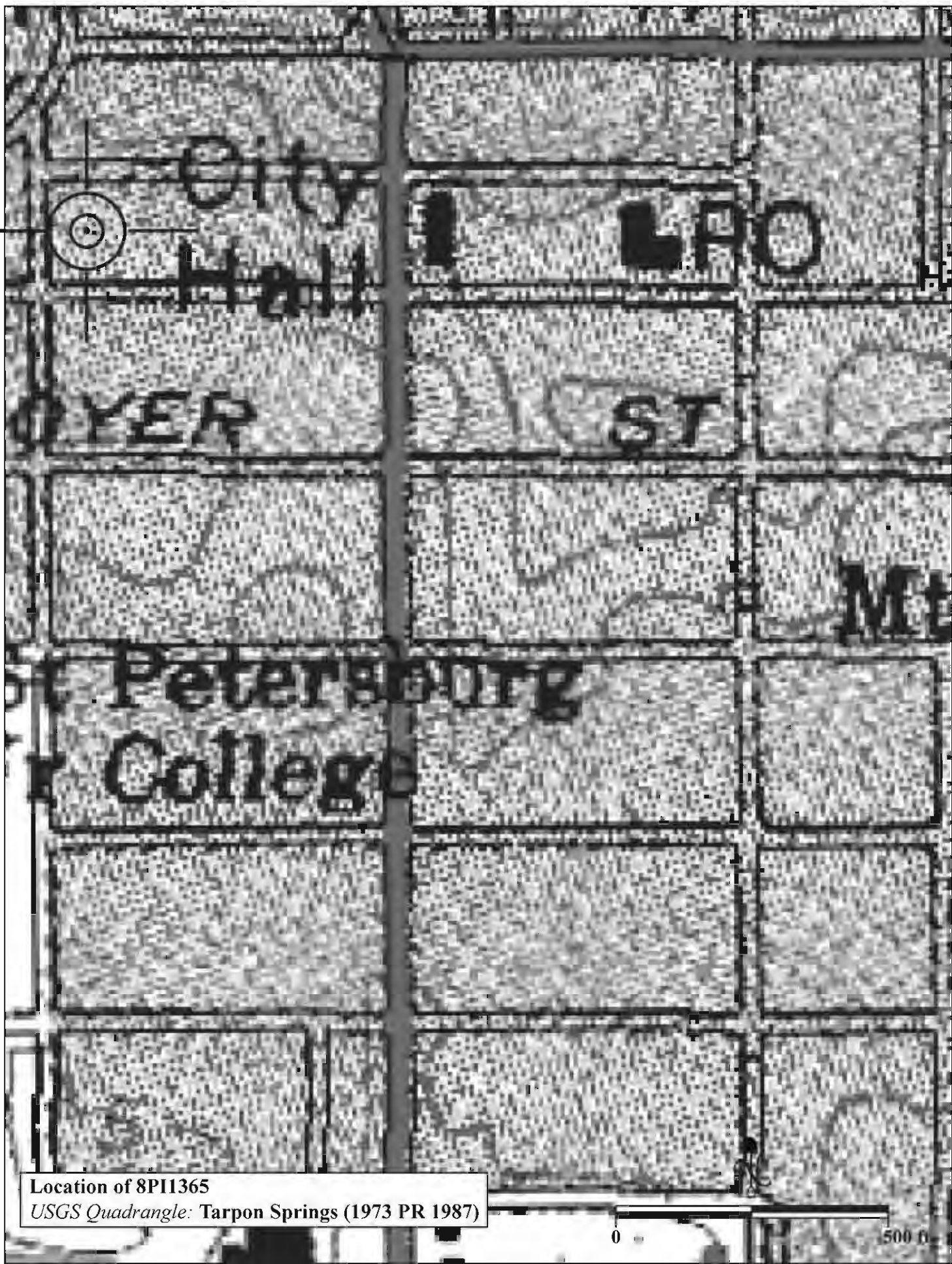
- REQUIRED:**
1. USGS 7.5' MAP WITH STRUCTURES PINPOINTED IN RED
 2. LARGE SCALE STREET OR PLAT MAP
 3. PHOTO OF MAIN FACADE, PREFERABLY B&W, AT LEAST 3x5



SKETCH MAP



USGS QUADRANGLE MAP



Location of 8PI1365

USGS Quadrangle: Tarpon Springs (1973 PR 1987)

0

500 ft



HISTORICAL STRUCTURE FORM

FLORIDA MASTER SITE FILE

Consult Guide To Historical Structure Forms for detailed instructions

Site # 8PI1366

Recorder # 293

Recorder Date 2/20/09

Original ☐Update ☒

Site Name 104 Banana Street Other Names

Project Name Historic Resources Survey of Tarpon Springs

Historic Contexts Boom Times National Register Category Building

LOCATION and IDENTIFICATION

Address 104 Banana Street

Vicinity of W side of Banana between Lemon and Spring

City Tarpon Springs County Pinellas

Ownership Private-individual Subdivision Block # Lot #

MAPPING

USGS Map TARPON SPRINGS Township 27S Range 15E Section 12

Quarter Qtr Qtr Irregular Section ☐ UTM Zone 17

Easting 327280 Northing 3114535 Land Grant Unknown

Latitude Longitude Plat or Other Map Aerial Photographs

HISTORY

Architect/Builder Unknown Construction Date 1928 Circa ☒Alterations ☒ Date c.1970 Type/Location front porch screened, porch supports replaced under arched pediment at porchAdditions ☒ Date Type/LocationMoved ☐ Original Location

Use Original Private residence Use Present Private residence

DESCRIPTION

Style Masonry Vernacular Exterior Plan Irregular Interior Plan Unknown Stories 1

Structural System Concrete block Exterior Fabric Brick; Stucco

Foundation Continuous Foundation Materials Brick Foundation Infill N/A

No. of Porches 1 Locations/Features inset 2/3 of front elevation with square stucco columns

Main Entrance (stylistic details): off-center under main porch, arched pediment with dentil trim at the front stairs

Outbldgs. ☒ Number 1 Nature/Location (Describe below)
one story stucco garage to rear (contributing)

Roof Type Cross-gabled Roofing Materials Composition shingles

Secondary Structures ☒ Comments Vent dormer Location east elevationChimneys ☒ Number 1 Orientation Center Location Slope/Interior Material Brick; ConcreteWood Windows ☒ Type DHS Light # 4/1Metal Windows ☐ Type Light #

Exterior Ornament vents (oval wood gable louvres), concrete sills, outriggers

Condition Good Surroundings Residential

Narrative (general, interior, landscape, context; 3 lines only)

This one-story residence features a steep cross-gable roof with moderate overhang supported by outriggers and decorative cut rafter tails. Oval louvered wood attic vents are located in both the front facing gable and the centered front gable dormer. An inset porch is located on the north half of the main elevation with an arched pediment over the front entry stair with dentil trim. The pediment was likely originally supported by classical columns which have been replaced. The houses rests on an exposed brick foundation and reflects elements of the Tudor Revival style.

Archaeological Remains Present ☐ FMSF Archaeological Site Form Completed (if yes, attach) ☐

Consult Guide To Historical Structure Forms for detailed instructions

RECORDER'S EVALUATION OF SITE

Individually Eligible for National Register? Yes ☐ No ☒ Likely, Need Information ☐ Insufficient Information ☐
 Potential Contributor to Nat. Reg. District? Yes ☒ No ☐ Likely, Need Information ☐ Insufficient Information ☐

Areas of Significance

Community planning & development

Summary of Significance

This resource is an example of residential architecture in Tarpon Springs during the Boom Times-era and is representative of the development of the City of Tarpon Springs. Although this building has undergone some minor alterations, the majority of architectural details remain and the overall historic massing is retained. Therefore, this building would be considered a contributing resource to the NRHP and Local Tarpon Springs Historic District.

DHR USE ONLY		OFFICIAL EVALUATIONS	DHR USE ONLY	
NR DATE ____/____/____	KEEPER-NR ELIGIBILITY <input type="checkbox"/> yes <input type="checkbox"/> no		Date	____/____/____
DELIST DATE ____/____/____	SHPO-NR ELIGIBILITY: <input type="checkbox"/> yes <input type="checkbox"/> no <input type="checkbox"/> potentially elig. <input type="checkbox"/> insufficient info		Date	____/____/____
	LOCAL DESIGNATION: _____		Date	____/____/____
	Local office _____			
National Register Criteria for Evaluation <input type="checkbox"/> a <input type="checkbox"/> b <input type="checkbox"/> c <input type="checkbox"/> d (See National Register Bulletin 15, p. 2)				

DOCUMENTATION

Research Methods Florida Site File for past architectural surveys; Florida Site File search; Local library; Tax records; Pedestrian; Sanborn maps

Bibliographic References

Location of Negatives Janus Research **Negative Numbers** Roll 2885, #94, Facing NW

RECORDER INFORMATION


Recorder Name Janus Research

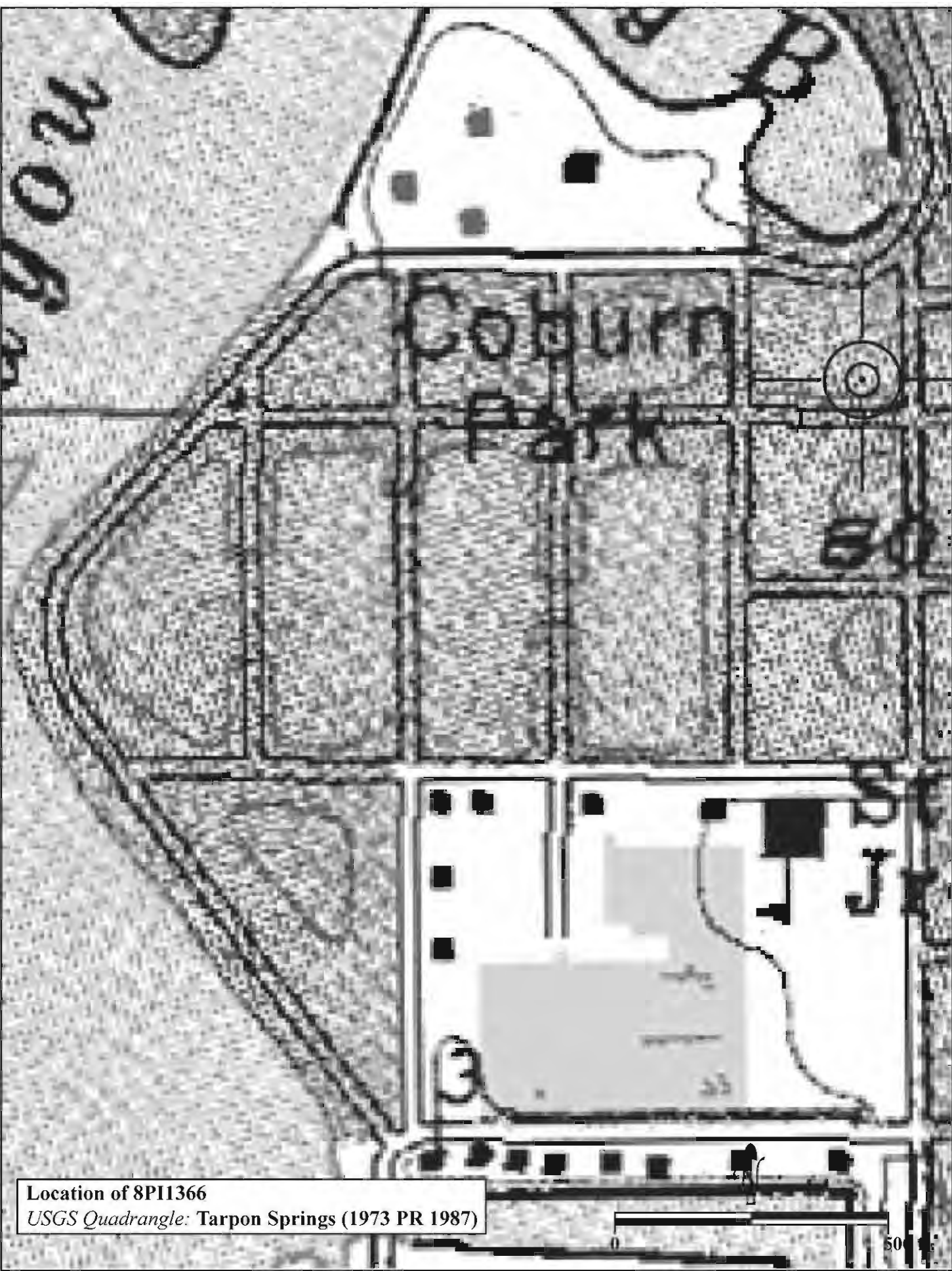
Recorder Affiliation JANUS RESEARCH, 1107 N. Ward Street, Tampa, Florida 33607 Telephone 813-636-8200

- REQUIRED:**
1. USGS 7.5' MAP WITH STRUCTURES PINPOINTED IN RED
 2. LARGE SCALE STREET OR PLAT MAP
 3. PHOTO OF MAIN FACADE, PREFERABLY B&W, AT LEAST 3x5



SKETCH MAP





Location of 8PI1366

USGS Quadrangle: Tarpon Springs (1973 PR 1987)



HISTORICAL STRUCTURE FORM

FLORIDA MASTER SITE FILE

Consult Guide To Historical Structure Forms for detailed instructions

Site # 8PI1367

Recorder # 292

Recorder Date 2/20/09

Original ☐Update ☒

Site Name 214 Banana Street Other Names

Project Name Historic Resources Survey of Tarpon Springs

Historic Contexts Spanish-American War National Register Category Building

LOCATION and IDENTIFICATION

Address 214 Banana Street

Vicinity of W side of Banana between Boyer and Lime

City Tarpon Springs County Pinellas

Ownership Private-individual Subdivision Block # Lot #

MAPPING

USGS Map TARPON SPRINGS Township 27S Range 15E Section 13

Quarter Qtr Qtr Irregular Section ☐ UTM Zone 17

Easting 327280 Northing 3114491 Land Grant Unknown

Latitude Longitude Plat or Other Map Aerial Photographs

HISTORY

Architect/Builder Unknown Construction Date 1912 Circa ☒Alterations ☒ Date c.1950 Type/Location asbestos siding; south end of porch enclosed c.2000; north side of wrap porch enclosed c.1950Additions ☒ Date c.1950 Type/Location shed roof addition- wood frame, one story at south end of houseMoved ☐ Original Location

Use Original Private residence Use Present Private residence

DESCRIPTION

Style Frame Vernacular Exterior Plan Irregular Interior Plan Unknown Stories 1

Structural System Wood frame Exterior Fabric Drop siding

Foundation Piers Foundation Materials Unknown Foundation Infill N/A

No. of Porches 1 Locations/Features full width, separate shed roof with sided 1/2 walls and simple 4x4 posts, did wrap north side but now enclosed

Main Entrance (stylistic details): off-center entry under main porch

Outbldgs. ☒ Number 1 Nature/Location (Describe below)
one story wood framed cottage (contributing)

Roof Type Gable Roofing Materials 5V-Sheet metal

Secondary Structures ☐ Comments Not applicable LocationChimneys ☒ Number 1 Orientation South Location Wall Material BrickWood Windows ☒ Type DHS; Fixed Light # 2/2; 1/1Metal Windows ☐ Type Light #

Exterior Ornament cornerboards, rafter tails, vents (gable louvre wood), wood surrounds

Condition Good Surroundings Residential

Narrative (general, interior, landscape, context; 3 lines only)

This side gable vernacular residence has a separate shed roof porch that once wrapped two sides but is now enclosed at the north end.

Archaeological Remains Present ☐ FMSF Archaeological Site Form Completed (if yes, attach) ☐

Consult Guide To Historical Structure Forms for detailed instructions

RECORDER'S EVALUATION OF SITE

Individually Eligible for National Register? Yes ☐ No ☒ Likely, Need Information ☐ Insufficient Information ☐Potential Contributor to Nat. Reg. District? Yes ☒ No ☐ Likely, Need Information ☐ Insufficient Information ☐

Areas of Significance

Community planning & development

Summary of Significance

This resource is an example of residential architecture in Tarpon Springs during the Spanish-American War-era and is representative of the development of the City of Tarpon Springs. Possible expansion of the NRHP Historic District was evaluated, and resources immediately surrounding the current boundaries were considered for inclusion within the district if the NRHP boundaries are enlarged. This resource is considered contributing to the NRHP Historic District if the boundaries are enlarged.

DHR USE ONLY		OFFICIAL EVALUATIONS	DHR USE ONLY	
NR DATE ____/____/____	KEEPER-NR ELIGIBILITY <input type="checkbox"/> yes <input type="checkbox"/> no		Date	____/____/____
DELIST DATE ____/____/____	SHPO-NR ELIGIBILITY: <input type="checkbox"/> yes <input type="checkbox"/> no <input type="checkbox"/> potentially elig. <input type="checkbox"/> insufficient info		Date	____/____/____
	LOCAL DESIGNATION: _____		Date	____/____/____
	Local office _____			
National Register Criteria for Evaluation <input type="checkbox"/> a <input type="checkbox"/> b <input type="checkbox"/> c <input type="checkbox"/> d (See National Register Bulletin 15, p. 2)				

DOCUMENTATION

Research Methods Florida Site File for past architectural surveys; Florida Site File search; Local library; Tax records; Pedestrian; Sanborn maps

Bibliographic References Olausen, Stephen A. FMSF form for 8PI1367. on file, Florida Department of State, Division of Historic Resources, Tallahassee, Florida.

Location of Negatives Janus Research

Negative Numbers Roll 2885, #90, Facing SW

RECORDER INFORMATION

Recorder Name Janus Research

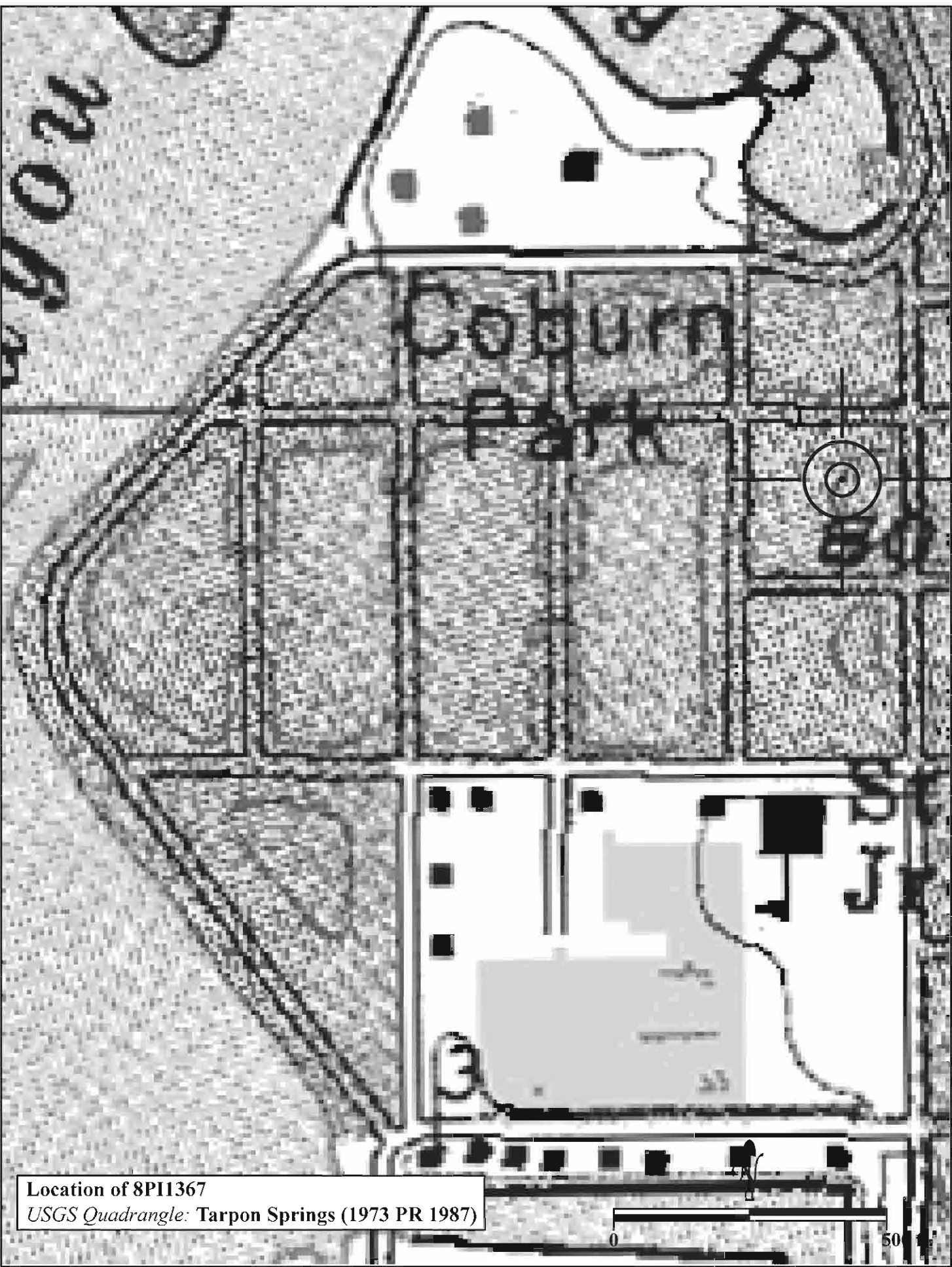
Recorder Affiliation JANUS RESEARCH, 1107 N. Ward Street, Tampa, Florida 33607 Telephone 813-636-8200

- REQUIRED:**
1. USGS 7.5' MAP WITH STRUCTURES PINPOINTED IN RED
 2. LARGE SCALE STREET OR PLAT MAP
 3. PHOTO OF MAIN FACADE, PREFERABLY B&W, AT LEAST 3x5



SKETCH MAP





Location of 8PI1367

USGS Quadrangle: Tarpon Springs (1973 PR 1987)

0 50 feet



HISTORICAL STRUCTURE FORM

FLORIDA MASTER SITE FILE

Consult Guide To Historical Structure Forms for detailed instructions

Site # 8PI1368

Recorder # 279

Recorder Date 2/20/09

Original ☐Update ☒

Site Name 301 Banana Street Other Names

Project Name Historic Resources Survey of Tarpon Springs

Historic Contexts Boom Times National Register Category Building

LOCATION and IDENTIFICATION

Address 301 Banana Street

Vicinity of E side of Banana between Lime and Boyer

City Tarpon Springs County Pinellas

Ownership Private-individual Subdivision Block # Lot #

MAPPING

USGS Map TARPON SPRINGS Township 27S Range 15E Section 13

Quarter Qtr Qtr Irregular Section ☐ UTM Zone 17

Easting 327314 Northing 3114410 Land Grant Unknown

Latitude Longitude Plat or Other Map Aerial Photographs

HISTORY

Architect/Builder Unknown Construction Date 1926 Circa ☒Alterations ☒ Date c.1950 Type/Location asbestos siding, additional supports added to porch, concrete deck addedAdditions ☒ Date Unknown Type/Location one story shed roof addition to rearMoved ☐ Original Location

Use Original Private residence Use Present Private residence

DESCRIPTION

Style Craftsman Exterior Plan Rectangular Interior Plan Unknown Stories 1

Structural System Wood frame Exterior Fabric Asbestos-shingles or siding

Foundation Piers Foundation Materials Poured concrete Foundation Infill Concrete vent block

No. of Porches 1 Locations/Features 2/3 width, separate front gable with concrete deck, battered wood columns on stucco piers

Main Entrance (stylistic details): center entry under main porch

Outbldgs. ☒ Number 1 Nature/Location (Describe below)

cross railing pattern concrete block garage, one story gable roof (date unknown, contributing depending on date)

Roof Type Gable Roofing Materials Composition shingles

Secondary Structures ☐ Comments Not applicable LocationChimneys ☒ Number 1 Orientation North Location Wall Material BrickWood Windows ☒ Type DHS; Fixed Light # 3/1Metal Windows ☐ Type Light #

Exterior Ornament rafter tails, vents, wood surrounds, gingerbread in gables

Condition Good Surroundings Residential

Narrative (general, interior, landscape, context; 3 lines only)

This front gable bungalow has a separate 2/3 width front gable porch supported by battered columns on stucco piers.

Archaeological Remains Present ☐ FMSF Archaeological Site Form Completed (if yes, attach) ☐

Consult Guide To Historical Structure Forms for detailed instructions

RECORDER'S EVALUATION OF SITE

Individually Eligible for National Register? Yes ☐ No ☒ Likely, Need Information ☐ Insufficient Information ☐Potential Contributor to Nat. Reg. District? Yes ☒ No ☐ Likely, Need Information ☐ Insufficient Information ☐

Areas of Significance

Community planning & development

Summary of Significance

This resource is an example of residential architecture in Tarpon Springs during the Boom Times-era and is representative of the development of the City of Tarpon Springs. Possible expansion of the NRHP Historic District was evaluated, and resources immediately surrounding the current boundaries were considered for inclusion within the district if the NRHP boundaries are enlarged. This resource is considered contributing to the NRHP Historic District if the boundaries are enlarged.

DHR USE ONLY		OFFICIAL EVALUATIONS	DHR USE ONLY	
NR DATE ____/____/____	KEEPER-NR ELIGIBILITY <input type="checkbox"/> yes <input type="checkbox"/> no		Date	____/____/____
DELIST DATE ____/____/____	SHPO-NR ELIGIBILITY: <input type="checkbox"/> yes <input type="checkbox"/> no <input type="checkbox"/> potentially elig. <input type="checkbox"/> insufficient info		Date	____/____/____
	LOCAL DESIGNATION: _____		Date	____/____/____
	Local office _____			
National Register Criteria for Evaluation <input type="checkbox"/> a <input type="checkbox"/> b <input type="checkbox"/> c <input type="checkbox"/> d (See National Register Bulletin 15, p. 2)				

DOCUMENTATION

Research Methods Florida Site File for past architectural surveys; Florida Site File search; Local library; Tax records; Pedestrian; Sanborn maps

Bibliographic References Olausen, Stephen A. FMSF form for 8PI1368. on file, Florida Department of State, Division of Historic Resources, Tallahassee, Florida.

Location of Negatives Janus Research

Negative Numbers Roll 2885, #69, Facing NE

RECORDER INFORMATION

Recorder Name Janus Research

Recorder Affiliation JANUS RESEARCH, 1107 N. Ward Street, Tampa, Florida 33607 Telephone 813-636-8200

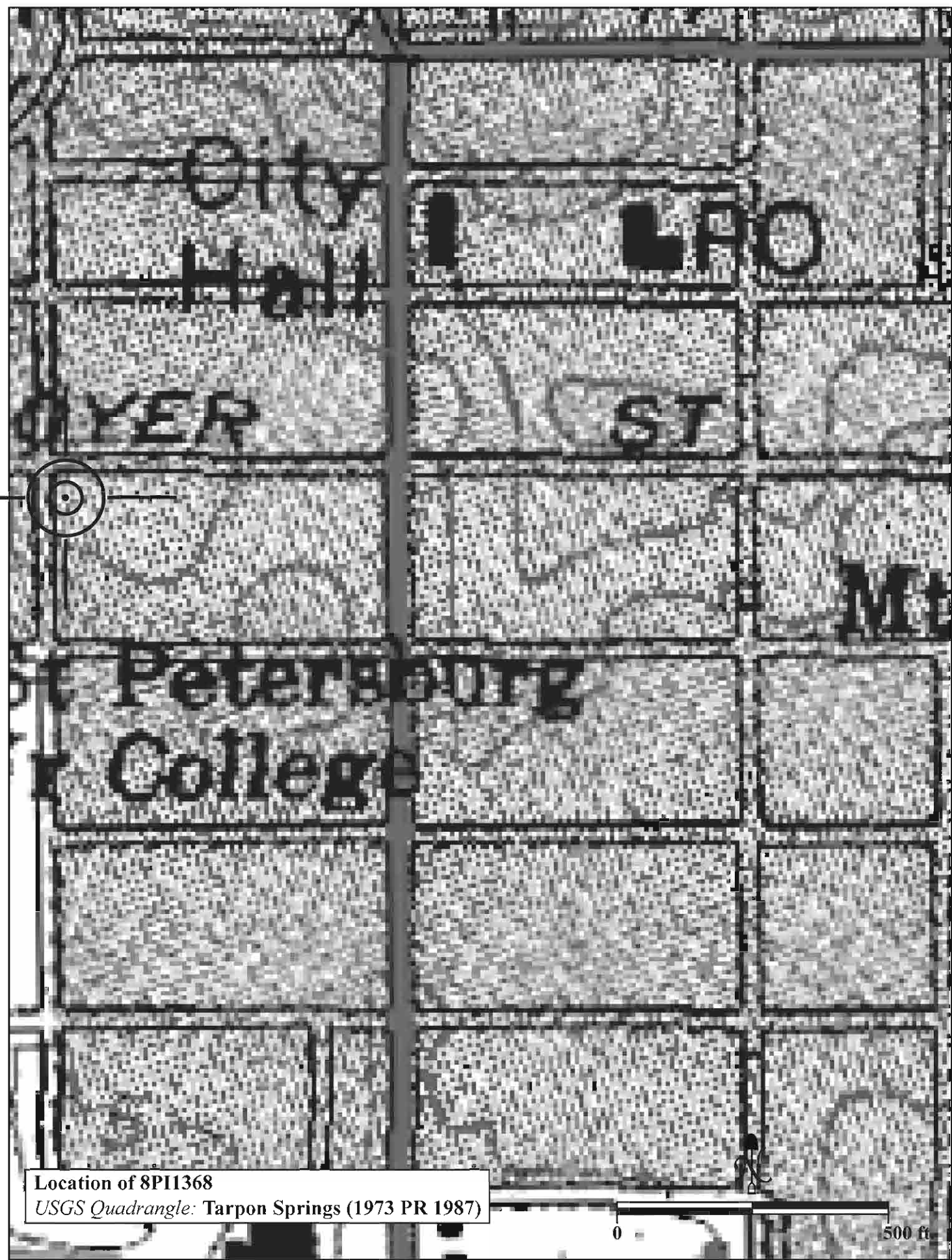
- REQUIRED:**
1. USGS 7.5' MAP WITH STRUCTURES PINPOINTED IN RED
 2. LARGE SCALE STREET OR PLAT MAP
 3. PHOTO OF MAIN FACADE, PREFERABLY B&W, AT LEAST 3x5



SKETCH MAP



USGS QUADRANGLE MAP



Location of 8PI1368

USGS Quadrangle: Tarpon Springs (1973 PR 1987)

0

500 ft



HISTORICAL STRUCTURE FORM

FLORIDA MASTER SITE FILE

Consult Guide To Historical Structure Forms for detailed instructions

Site # 8PI1369

Recorder # 309

Recorder Date 2/23/09

Original ☐Update ☒

Site Name 218 Bath Street Other Names

Project Name Historic Resources Survey of Tarpon Springs

Historic Contexts Boom Times National Register Category Building

LOCATION and IDENTIFICATION

Address 218 Bath Street

Vicinity of W side of Bath between Lemon and Lime

City Tarpon Springs County Pinellas

Ownership Private-individual Subdivision Block # Lot #

MAPPING

USGS Map TARPON SPRINGS Township 27S Range 15E Section 12

Quarter Qtr Qtr Irregular Section ☐ UTM Zone 17

Easting 327183 Northing 3114468 Land Grant Unknown

Latitude Longitude Plat or Other Map Aerial Photographs

HISTORY

Architect/Builder Unknown Construction Date 1925 Circa ☒Alterations ☒ Date Unknown Type/Location stuccoed; c.1990 windows enclosedAdditions ☒ Date c.1970 Type/Location flat roof addition on north side; c.1995 shed roof screened porch on the southeast cornerMoved ☐ Original Location

Use Original Private residence Use Present Private residence

DESCRIPTION

Style Masonry Vernacular Exterior Plan Irregular Interior Plan Unknown Stories 1

Structural System Wood frame Exterior Fabric Stucco

Foundation Piers Foundation Materials Unknown Foundation Infill Diagonal Lattice

No. of Porches 1 Locations/Features arched entry, hipped roof tower in center of main façade leads to screened porch addition

Main Entrance (stylistic details): center arched entry

Outbldgs. ☒ Number 1 Nature/Location (Describe below)

non-historical wood framed cottage at the southwest corner of the lot

Roof Type Gable; Flat Roofing Materials Composition shingles; Built-up roof

Secondary Structures ☐ Comments Not applicable LocationChimneys ☒ Number 1 Orientation South Location Wall Material StuccoWood Windows ☐ Type Light #Metal Windows ☒ Type SHS Light # 1/1; 4/1

Exterior Ornament vents (arched in entry tower), shutters (faux), concrete sills and surrounds

Condition Good Surroundings Residential

Narrative (general, interior, landscape, context; 3 lines only)

This cross gable residence features a central hipped entry tower and flat roof addition on the north, rear. The roof has minimal overhang and moderate slope. This building was most likely not stucco originally.

Archaeological Remains Present ☐ FMSF Archaeological Site Form Completed (if yes, attach) ☐

Consult Guide To Historical Structure Forms for detailed instructions

RECORDER'S EVALUATION OF SITE

Individually Eligible for National Register? Yes ☐ No ☒ Likely, Need Information ☐ Insufficient Information ☐Potential Contributor to Nat. Reg. District? Yes ☐ No ☒ Likely, Need Information ☐ Insufficient Information ☐

Areas of Significance

Community planning & development

Summary of Significance

This resource is an example of residential architecture in Tarpon Springs during the Boom Times-era and is representative of the development of the City of Tarpon Springs. However, this building has inappropriate alterations that compromise its overall architectural integrity. Therefore, this resource is considered non-contributing to the NRHP Tarpon Springs Historic District and ineligible as an individual resource in the NRHP. The modifications to the building could possibly be removed or reversed, and subsequently, it may retain enough historic integrity to be considered contributing to the Local Historic District.

DHR USE ONLY		OFFICIAL EVALUATIONS		DHR USE ONLY	
NR DATE ____/____/____	KEEPER-NR ELIGIBILITY <input type="checkbox"/> yes <input type="checkbox"/> no			Date	____/____/____
DELIST DATE ____/____/____	SHPO-NR ELIGIBILITY: <input type="checkbox"/> yes <input type="checkbox"/> no <input type="checkbox"/> potentially elig. <input type="checkbox"/> insufficient info			Date	____/____/____
	LOCAL DESIGNATION: _____			Date	____/____/____
	Local office _____				
National Register Criteria for Evaluation <input type="checkbox"/> a <input type="checkbox"/> b <input type="checkbox"/> c <input type="checkbox"/> d (See National Register Bulletin 15, p. 2)					

DOCUMENTATION

Research Methods Florida Site File for past architectural surveys; Florida Site File search; Local library; Tax records; Pedestrian; Sanborn maps

Bibliographic References Olausen, Stephen A. FMSF form for 8PI1369. on file, Florida Department of State, Division of Historic Resources, Tallahassee, Florida.

Location of Negatives Janus Research Negative Numbers Roll 2885, #131, Facing SW

RECORDER INFORMATION

Recorder Name Janus Research

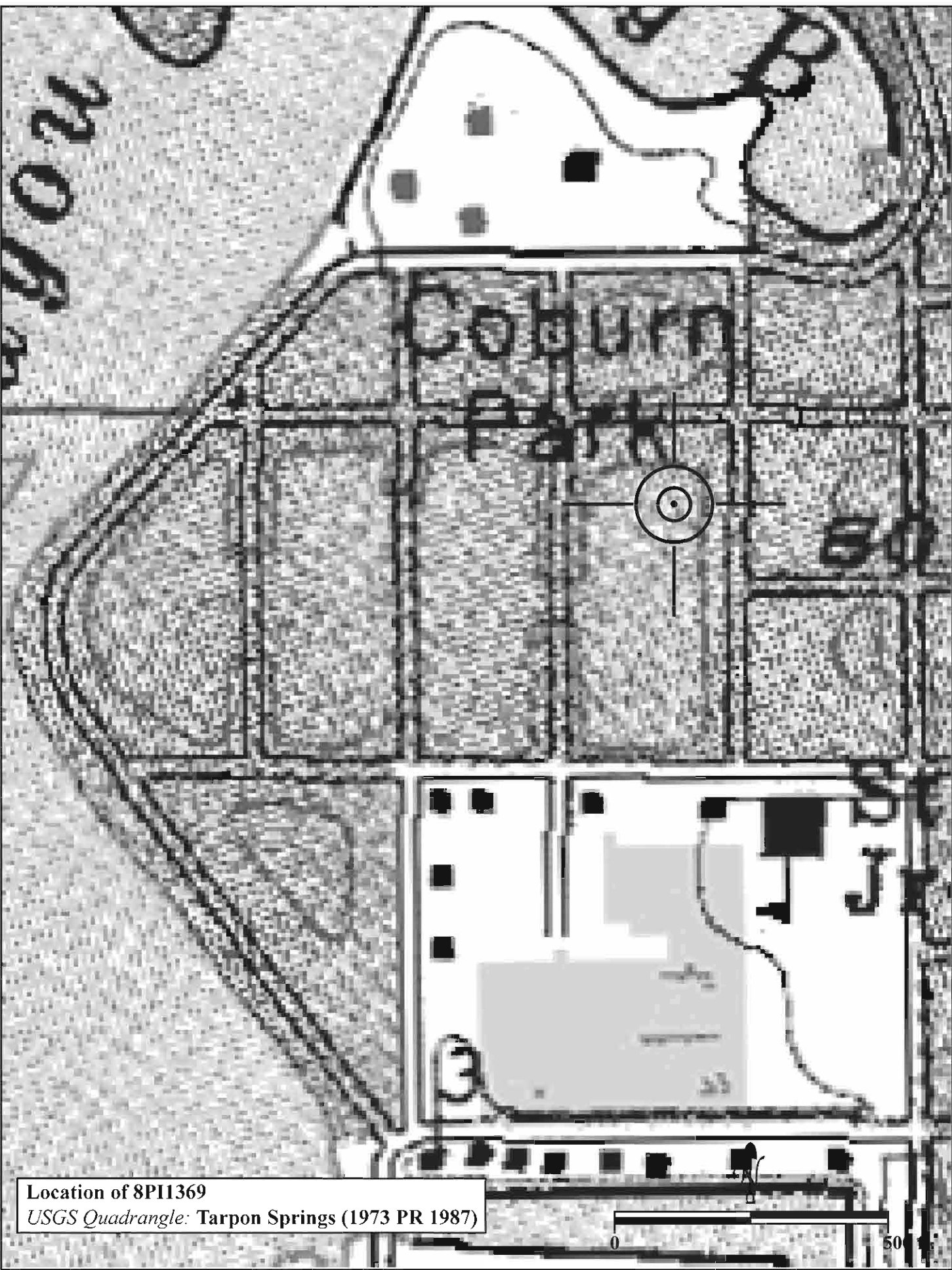
Recorder Affiliation JANUS RESEARCH, 1107 N. Ward Street, Tampa, Florida 33607 Telephone 813-636-8200

- REQUIRED:**
1. USGS 7.5' MAP WITH STRUCTURES PINPOINTED IN RED
 2. LARGE SCALE STREET OR PLAT MAP
 3. PHOTO OF MAIN FACADE, PREFERABLY B&W, AT LEAST 3x5



SKETCH MAP





Location of 8PI1369

USGS Quadrangle: Tarpon Springs (1973 PR 1987)

0

500



HISTORICAL STRUCTURE FORM

FLORIDA MASTER SITE FILE

Consult Guide To Historical Structure Forms for detailed instructions

Site # 8PI1370

Recorder # 304

Recorder Date 2/23/09

Original ☐Update ☒

Site Name 223-225 Bath Street Other Names

Project Name Historic Resources Survey of Tarpon Springs

Historic Contexts Boom Times National Register Category Building

LOCATION and IDENTIFICATION

Address 223-225 Bath Street

Vicinity of E side of Bath between Lemon and Lime

City Tarpon Springs County Pinellas

Ownership Private-individual Subdivision Block # Lot #

MAPPING

USGS Map TARPON SPRINGS Township 27S Range 15E Section 12

Quarter Qtr Qtr Irregular Section ☐ UTM Zone 17

Easting 327214 Northing 3114456 Land Grant Unknown

Latitude Longitude Plat or Other Map Aerial Photographs

HISTORY

Architect/Builder Unknown Construction Date 1928 Circa ☒Alterations ☐ Date Type/LocationAdditions ☐ Date Type/LocationMoved ☐ Original Location

Use Original Duplex Use Present Duplex

DESCRIPTION

Style Craftsman Exterior Plan Irregular Interior Plan Unknown Stories 1

Structural System Brick Exterior Fabric Brick; Stucco

Foundation Continuous Foundation Materials Brick Foundation Infill N/A

No. of Porches 2 Locations/Features two front gable entry porticos on main elevation with square columns on brick piers

Main Entrance (stylistic details): entry centered under main porch

Outbldgs. ☐ Number Nature/Location (Describe below)

Roof Type Gable Roofing Materials Stamped metal shingle

Secondary Structures ☐ Comments Not applicable LocationChimneys ☒ Number 1 Orientation Center Location Ridge/Interior Material BrickWood Windows ☒ Type DHS Light # 1/1Metal Windows ☐ Type Light #

Exterior Ornament rafter tails, vents (center window flanked by two louvres), wood surrounds, brick sills

Condition Good Surroundings Residential

Narrative (general, interior, landscape, context; 3 lines only)

This duplex features a symmetrical façade and stucco in the gable ends.

Archaeological Remains Present ☐ FMSF Archaeological Site Form Completed (if yes, attach) ☐

Consult Guide To Historical Structure Forms for detailed instructions

RECORDER'S EVALUATION OF SITE

Individually Eligible for National Register? Yes ☐ No ☒ Likely, Need Information ☐ Insufficient Information ☐Potential Contributor to Nat. Reg. District? Yes ☒ No ☐ Likely, Need Information ☐ Insufficient Information ☐

Areas of Significance

Community planning & development

Summary of Significance

This resource is an example of residential architecture in Tarpon Springs during the Boom Times-era and is representative of the development of the City of Tarpon Springs. Possible expansion of the NRHP Historic District was evaluated, and resources immediately surrounding the current boundaries were considered for inclusion within the district if the NRHP boundaries are enlarged. This resource is considered contributing to the NRHP Historic District if the boundaries are enlarged.

DHR USE ONLY		OFFICIAL EVALUATIONS	DHR USE ONLY	
NR DATE ____/____/____	KEEPER-NR ELIGIBILITY <input type="checkbox"/> yes <input type="checkbox"/> no		Date	____/____/____
DELIST DATE ____/____/____	SHPO-NR ELIGIBILITY: <input type="checkbox"/> yes <input type="checkbox"/> no <input type="checkbox"/> potentially elig. <input type="checkbox"/> insufficient info		Date	____/____/____
	LOCAL DESIGNATION: _____		Date	____/____/____
	Local office _____			
National Register Criteria for Evaluation <input type="checkbox"/> a <input type="checkbox"/> b <input type="checkbox"/> c <input type="checkbox"/> d (See National Register Bulletin 15, p. 2)				

DOCUMENTATION

Research Methods Florida Site File for past architectural surveys; Florida Site File search; Local library; Tax records; Pedestrian; Sanborn maps

Bibliographic References Olausen, Stephen A. FMSF form for 8PI1370. on file, Florida Department of State, Division of Historic Resources, Tallahassee, Florida.

Location of Negatives Janus Research

Negative Numbers Roll 2885, #121, Facing NE

RECORDER INFORMATION

Recorder Name Janus Research

Recorder Affiliation JANUS RESEARCH, 1107 N. Ward Street, Tampa, Florida 33607 Telephone 813-636-8200

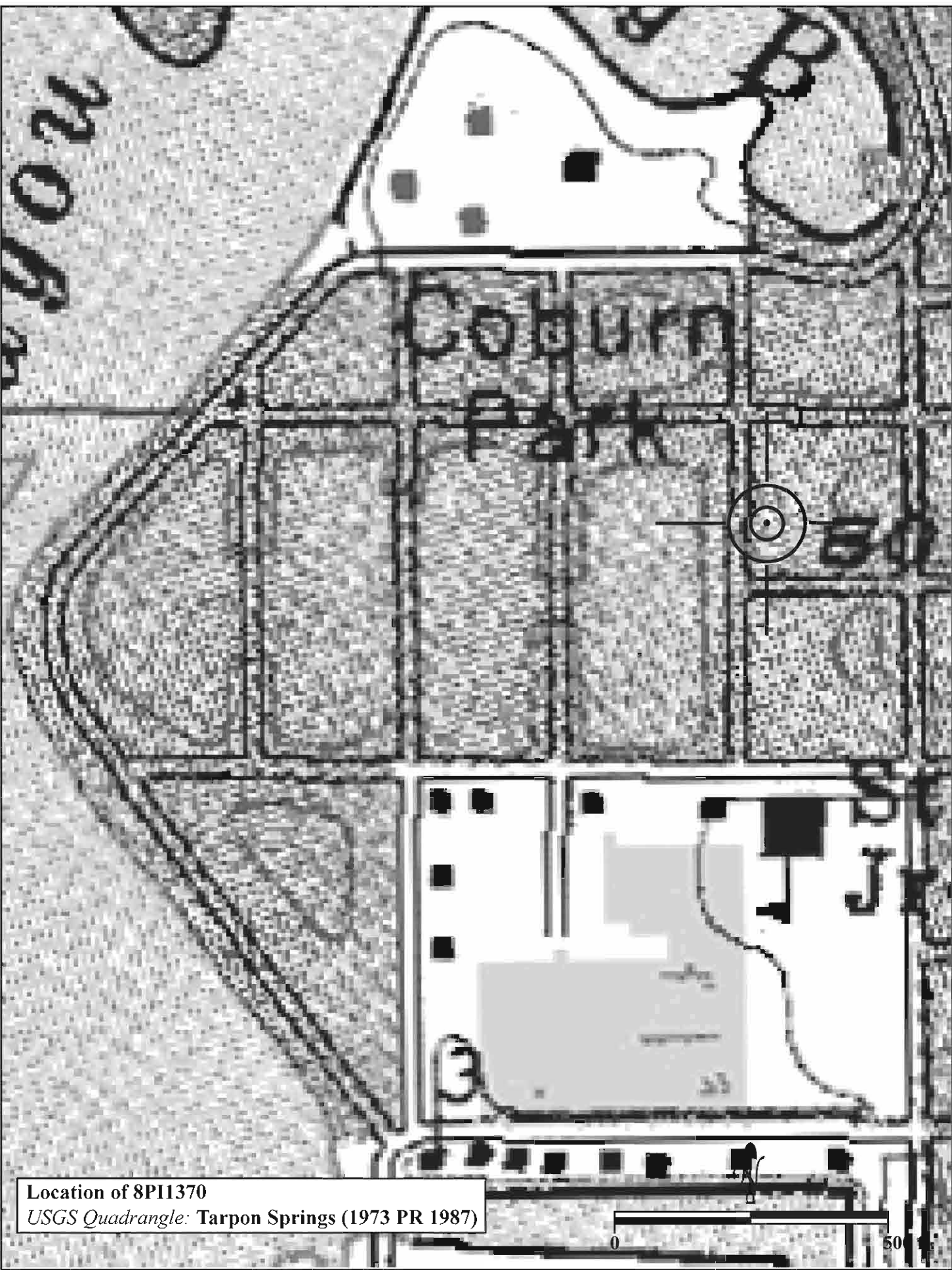
- REQUIRED:**
1. USGS 7.5' MAP WITH STRUCTURES PINPOINTED IN RED
 2. LARGE SCALE STREET OR PLAT MAP
 3. PHOTO OF MAIN FACADE, PREFERABLY B&W, AT LEAST 3x5



SKETCH MAP



USGS QUADRANGLE MAP



Location of 8PI1370

USGS Quadrangle: Tarpon Springs (1973 PR 1987)





HISTORICAL STRUCTURE FORM

FLORIDA MASTER SITE FILE

Consult Guide To Historical Structure Forms for detailed instructions

Site # 8PI1371

Recorder # 361

Recorder Date 2/26/09

Original ☐Update ☒

Site Name 201 Bay Street Other Names

Project Name Historic Resources Survey of Tarpon Springs

Historic Contexts Spanish-American War National Register Category Building

LOCATION and IDENTIFICATION

Address 201 Bay Street

Vicinity of E side of Bay between Lemon and Lime

City Tarpon Springs County Pinellas

Ownership Private-individual Subdivision Block # Lot #

MAPPING

USGS Map TARPON SPRINGS Township 27S Range 15E Section 12

Quarter Qtr Qtr Irregular Section ☐ UTM Zone 17

Easting 326936 Northing 3114511 Land Grant Unknown

Latitude Longitude Plat or Other Map Aerial Photographs

HISTORY

Architect/Builder Unknown Construction Date 1915 Circa ☒Alterations ☒ Date c.1960 Type/Location porch supports replaced, may have had partial porch enclosuresAdditions ☒ Date c.1980 Type/Location one story, side gable addition on south end; also one story rear gable additionMoved ☐ Original Location

Use Original Private residence Use Present Private residence

DESCRIPTION

Style Craftsman Exterior Plan Irregular Interior Plan Unknown Stories 1.5

Structural System Wood frame Exterior Fabric Weatherboard

Foundation Continuous Foundation Materials Brick Foundation Infill N/A

No. of Porches 2 Locations/Features recessed porticos on the north and west elevations

Main Entrance (stylistic details): recessed entry centered on west elevation

Outbldgs. ☒ Number 1 Nature/Location (Describe below)
one story concrete block cottage (contributing) to south

Roof Type Gable Roofing Materials Composition shingles

Secondary Structures ☒ Comments Shed dormer Location south and north elevationChimneys ☒ Number 1 Orientation North Location Slope/Interior Material BrickWood Windows ☐ Type Light #Metal Windows ☒ Type SHS Light # 4/1

Exterior Ornament rafter tails, knee braces, vents (metal gable), wood surrounds

Condition Good Surroundings Residential

Narrative (general, interior, landscape, context; 3 lines only)

This 1-1/2 story Craftsman residence has a steep roof pitched front gable roof with wide overhanging eaves supported by brackets and exposed rafter tails. Shed dormers are located on the north and south sides. Windows are in multiple sets. This residence rests on a brick foundation and features a basement. The property has a stone retaining wall at the south end of the lot.

Archaeological Remains Present ☐ FMSF Archaeological Site Form Completed (if yes, attach) ☐

Consult Guide To Historical Structure Forms for detailed instructions

RECORDER'S EVALUATION OF SITE

Individually Eligible for National Register? Yes ☐ No ☒ Likely, Need Information ☐ Insufficient Information ☐Potential Contributor to Nat. Reg. District? Yes ☒ No ☐ Likely, Need Information ☐ Insufficient Information ☐

Areas of Significance

Community planning & development

Summary of Significance

This resource is an example of residential architecture in Tarpon Springs during the Spanish-American War-era and is representative of the development of the City of Tarpon Springs. Possible expansion of the Local Historic District was evaluated, and this resource is considered contributing to the Local Historic District if the boundaries are enlarged. The areas that can be considered part of the expanded Local Historic District include the resources immediately surrounding the district and the Fruit Salad area.

DHR USE ONLY		OFFICIAL EVALUATIONS	DHR USE ONLY	
NR DATE ____/____/____	KEEPER-NR ELIGIBILITY <input type="checkbox"/> yes <input type="checkbox"/> no		Date	____/____/____
DELIST DATE ____/____/____	SHPO-NR ELIGIBILITY: <input type="checkbox"/> yes <input type="checkbox"/> no <input type="checkbox"/> potentially elig. <input type="checkbox"/> insufficient info		Date	____/____/____
	LOCAL DESIGNATION: _____		Date	____/____/____
	Local office _____			
National Register Criteria for Evaluation <input type="checkbox"/> a <input type="checkbox"/> b <input type="checkbox"/> c <input type="checkbox"/> d (See National Register Bulletin 15, p. 2)				

DOCUMENTATION

Research Methods Florida Site File for past architectural surveys; Florida Site File search; Local library; Tax records; Pedestrian; Sanborn maps

Bibliographic References Olausen, Stephen A. FMSF form for 8PI1371. on file, Florida Department of State, Division of Historic Resources, Tallahassee, Florida.

Location of Negatives Janus Research

Negative Numbers Roll 2885, #41, Facing SE

RECORDER INFORMATION

Recorder Name Janus Research

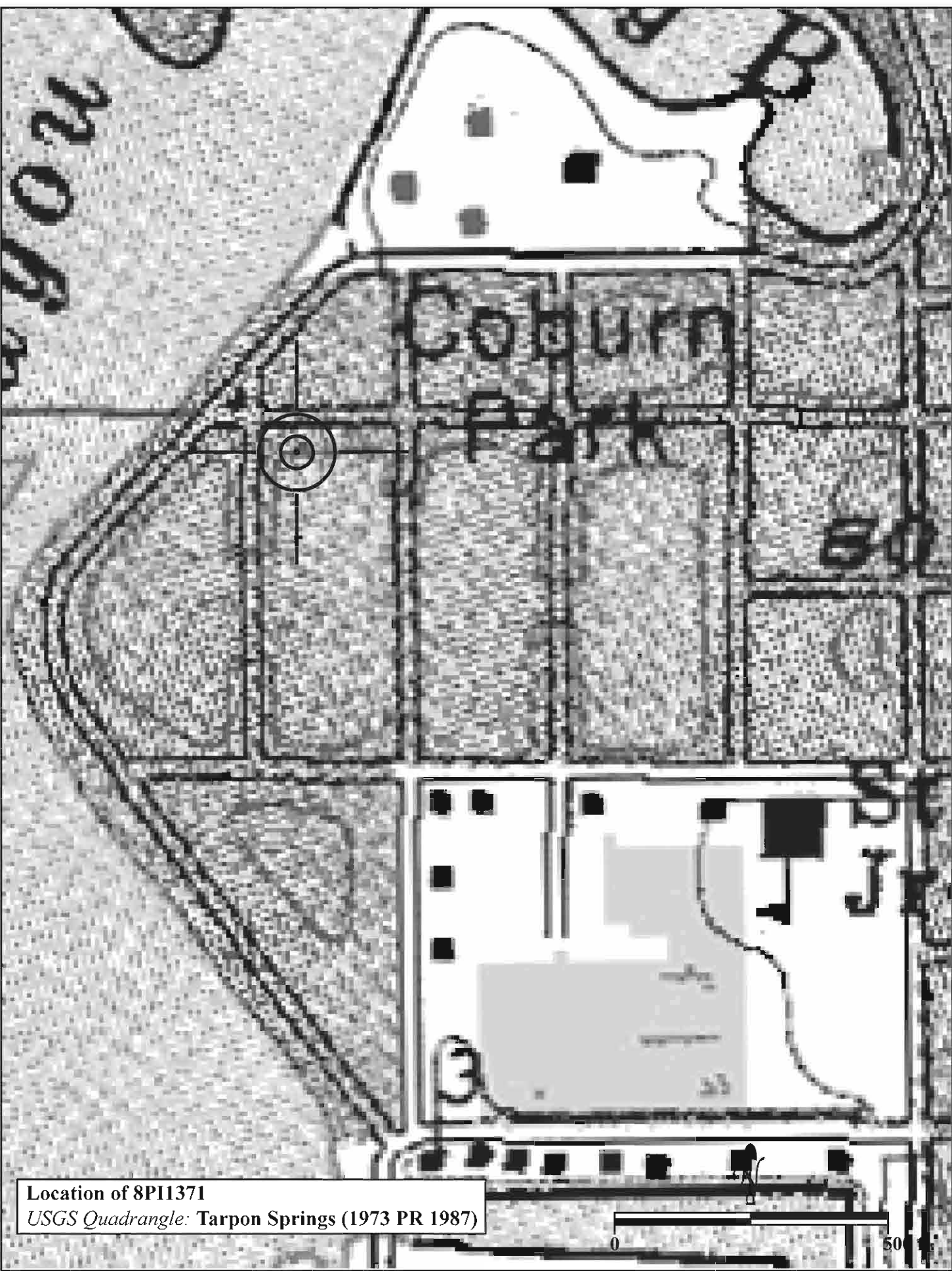
Recorder Affiliation JANUS RESEARCH, 1107 N. Ward Street, Tampa, Florida 33607 Telephone 813-636-8200

- REQUIRED:**
1. USGS 7.5' MAP WITH STRUCTURES PINPOINTED IN RED
 2. LARGE SCALE STREET OR PLAT MAP
 3. PHOTO OF MAIN FACADE, PREFERABLY B&W, AT LEAST 3x5



SKETCH MAP





Location of 8PI1371

USGS Quadrangle: Tarpon Springs (1973 PR 1987)

0

500



HISTORICAL STRUCTURE FORM

FLORIDA MASTER SITE FILE

Consult Guide To Historical Structure Forms for detailed instructions

Site # 8PI1372

Recorder # 359

Recorder Date 2/26/09

Original ☐Update ☒

Site Name 307 Bay Street Other Names

Project Name Historic Resources Survey of Tarpon Springs

Historic Contexts Boom Times National Register Category Building

LOCATION and IDENTIFICATION

Address 307 Bay Street

Vicinity of

City Tarpon Springs County Pinellas

Ownership Private-individual Subdivision Block # Lot #

MAPPING

USGS Map TARPON SPRINGS Township 27S Range 15E Section 13

Quarter Qtr Qtr Irregular Section ☐ UTM Zone 17

Easting 326928 Northing 3114428 Land Grant Unknown

Latitude Longitude Plat or Other Map Aerial Photographs

HISTORY

Architect/Builder Unknown Construction Date 1925 Circa ☒Alterations ☒ Date c.2000 Type/Location windows replaced, configuration altered, stuccoedAdditions ☐ Date Type/LocationMoved ☐ Original Location

Use Original Private residence Use Present Private residence

DESCRIPTION

Style Craftsman Exterior Plan Irregular Interior Plan Unknown Stories 2

Structural System Wood frame Exterior Fabric Stucco

Foundation Continuous Foundation Materials Concrete block Foundation Infill N/A

No. of Porches 1 Locations/Features 2/3 width front, separate front gable roof, wraps west and south sides with stucco battered columns

Main Entrance (stylistic details): centered under main porch

Outbldgs. ☒ Number 1 Nature/Location (Describe below)

1 1/2 story stucco cottage at rear (non-contributing)

Roof Type Cross-gabled Roofing Materials Composition shingles

Secondary Structures ☐ Comments Not applicable LocationChimneys ☒ Number 1 Orientation North Location Slope/Exterior Material ConcreteWood Windows ☐ Type Light #Metal Windows ☒ Type SHS; Fixed Light # 4/4, 4/1

Exterior Ornament rafter tails, knee braces, vents (gable end), wood surrounds

Condition Good Surroundings Residential

Narrative (general, interior, landscape, context; 3 lines only)

This structure is an Airplane bungalow and features multiple gables, wide eaves, and a stucco retaining wall. The porch appears to have been screened at one time.

Archaeological Remains Present ☐ FMSF Archaeological Site Form Completed (if yes, attach) ☐

Consult Guide To Historical Structure Forms for detailed instructions

RECORDER'S EVALUATION OF SITE

Individually Eligible for National Register? Yes ☐ No ☒ Likely, Need Information ☐ Insufficient Information ☐Potential Contributor to Nat. Reg. District? Yes ☐ No ☒ Likely, Need Information ☐ Insufficient Information ☐

Areas of Significance

Community planning & development

Summary of Significance

This resource is an example of residential architecture in Tarpon Springs during the Boom Times-era and is representative of the development of the City of Tarpon Springs. Possible expansion of the Local Historic District was evaluated, and this resource is considered contributing to the Local Historic District if the boundaries are enlarged. The areas that can be considered part of the expanded Local Historic District include the resources immediately surrounding the district and the Fruit Salad area.

DHR USE ONLY		OFFICIAL EVALUATIONS	DHR USE ONLY	
NR DATE ____/____/____	KEEPER-NR ELIGIBILITY <input type="checkbox"/> yes <input type="checkbox"/> no		Date	____/____/____
DELIST DATE ____/____/____	SHPO-NR ELIGIBILITY: <input type="checkbox"/> yes <input type="checkbox"/> no <input type="checkbox"/> potentially elig. <input type="checkbox"/> insufficient info		Date	____/____/____
	LOCAL DESIGNATION: _____		Date	____/____/____
	Local office _____			
National Register Criteria for Evaluation <input type="checkbox"/> a <input type="checkbox"/> b <input type="checkbox"/> c <input type="checkbox"/> d (See National Register Bulletin 15, p. 2)				

DOCUMENTATION

Research Methods Florida Site File for past architectural surveys; Florida Site File search; Local library; Tax records; Pedestrian; Sanborn maps

Bibliographic References Olausen, Stephen A. FMSF form for 8PI1372. on file, Florida Department of State, Division of Historic Resources, Tallahassee, Florida.

Location of Negatives Janus Research

Negative Numbers Roll 2885, #33, Facing SE

RECORDER INFORMATION

Recorder Name Janus Research

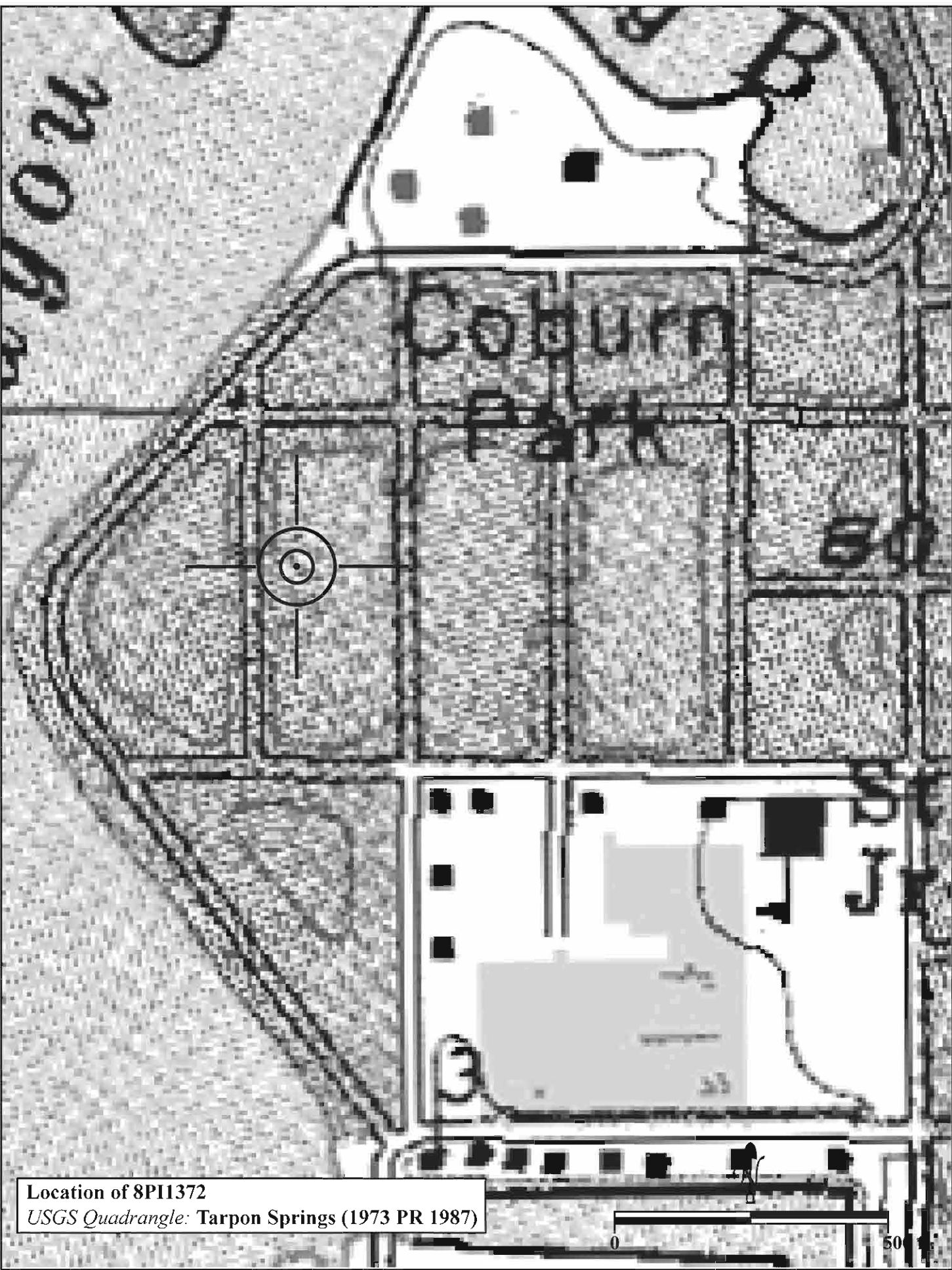
Recorder Affiliation JANUS RESEARCH, 1107 N. Ward Street, Tampa, Florida 33607 Telephone 813-636-8200

- REQUIRED:**
1. USGS 7.5' MAP WITH STRUCTURES PINPOINTED IN RED
 2. LARGE SCALE STREET OR PLAT MAP
 3. PHOTO OF MAIN FACADE, PREFERABLY B&W, AT LEAST 3x5



SKETCH MAP





Location of 8PI1372

USGS Quadrangle: Tarpon Springs (1973 PR 1987)



HISTORICAL STRUCTURE FORM

FLORIDA MASTER SITE FILE

Consult Guide To Historical Structure Forms for detailed instructions

Site # 8PI1373

Recorder # 351

Recorder Date 2/26/09

Original ☐Update ☒

Site Name 334 Bay Street Other Names

Project Name Historic Resources Survey of Tarpon Springs

Historic Contexts Boom Times National Register Category Building

LOCATION and IDENTIFICATION

Address 334 Bay Street

Vicinity of W side of Bay between Lemon and Lime

City Tarpon Springs County Pinellas

Ownership Private-individual Subdivision Block # Lot #

MAPPING

USGS Map TARPON SPRINGS Township 27S Range 15E Section 13

Quarter Qtr Qtr Irregular Section ☐ UTM Zone 17

Easting 326892 Northing 3114337 Land Grant Unknown

Latitude Longitude Plat or Other Map Aerial Photographs

HISTORY

Architect/Builder Unknown Construction Date 1925 Circa ☒Alterations ☒ Date c. 2000 Type/Location windows replaced, sizes reduced, wood surrounds installedAdditions ☒ Date c. 2000 Type/Location flat roof porticos added on south and east elevations with Doric columnsMoved ☐ Original Location

Use Original Private residence Use Present Private residence

DESCRIPTION

Style Mission Exterior Plan Irregular Interior Plan Unknown Stories 1

Structural System Wood frame Exterior Fabric Stucco

Foundation Continuous Foundation Materials Concrete block Foundation Infill N/A

No. of Porches 2 Locations/Features on east and south elevations, flat roof with Doric columns and a cracked tile deck

Main Entrance (stylistic details): center entry with sidelights under front (east) porch

Outbldgs. ☒ Number 1 Nature/Location (Describe below)

two car garage, one story with a stepped parapet, flat roof (contributing)

Roof Type Flat Roofing Materials Built-up roof

Secondary Structures ☐ Comments Not applicable LocationChimneys ☒ Number 2 Orientation North; South Location Wall Material Brick; ConcreteWood Windows ☐ Type Light #Metal Windows ☒ Type SHS Light # 1/1

Exterior Ornament vents (clay pipe), wood surrounds, pent roofs along parapet with S tile

Condition Good Surroundings Residential

Narrative (general, interior, landscape, context; 3 lines only)

This one-story residence features sidelights at the entry door, fabric awnings, S-tile cap on the parapet wall, and a metal picket fence around the corner lot.

Archaeological Remains Present ☐ FMSF Archaeological Site Form Completed (if yes, attach) ☐

Consult Guide To Historical Structure Forms for detailed instructions

RECORDER'S EVALUATION OF SITE

Individually Eligible for National Register? Yes ☐ No ☒ Likely, Need Information ☐ Insufficient Information ☐Potential Contributor to Nat. Reg. District? Yes ☐ No ☒ Likely, Need Information ☐ Insufficient Information ☐

Areas of Significance

Community planning & development

Summary of Significance

This resource is an example of residential architecture in Tarpon Springs during the Boom Times-era and is representative of the development of the City of Tarpon Springs. Possible expansion of the Local Historic District was evaluated, and this resource is considered contributing to the Local Historic District if the boundaries are enlarged. The areas that can be considered part of the expanded Local Historic District include the resources immediately surrounding the district and the Fruit Salad area.

DHR USE ONLY		OFFICIAL EVALUATIONS	DHR USE ONLY	
NR DATE ____/____/____	KEEPER-NR ELIGIBILITY <input type="checkbox"/> yes <input type="checkbox"/> no		Date	____/____/____
DELIST DATE ____/____/____	SHPO-NR ELIGIBILITY: <input type="checkbox"/> yes <input type="checkbox"/> no <input type="checkbox"/> potentially elig. <input type="checkbox"/> insufficient info		Date	____/____/____
	LOCAL DESIGNATION: _____		Date	____/____/____
	Local office _____			
National Register Criteria for Evaluation <input type="checkbox"/> a <input type="checkbox"/> b <input type="checkbox"/> c <input type="checkbox"/> d (See National Register Bulletin 15, p. 2)				

DOCUMENTATION

Research Methods Florida Site File for past architectural surveys; Florida Site File search; Local library; Tax records; Pedestrian; Sanborn maps

Bibliographic References

Location of Negatives Janus Research **Negative Numbers** Roll 2885, #19, Facing NW

RECORDER INFORMATION

Recorder Name Janus Research

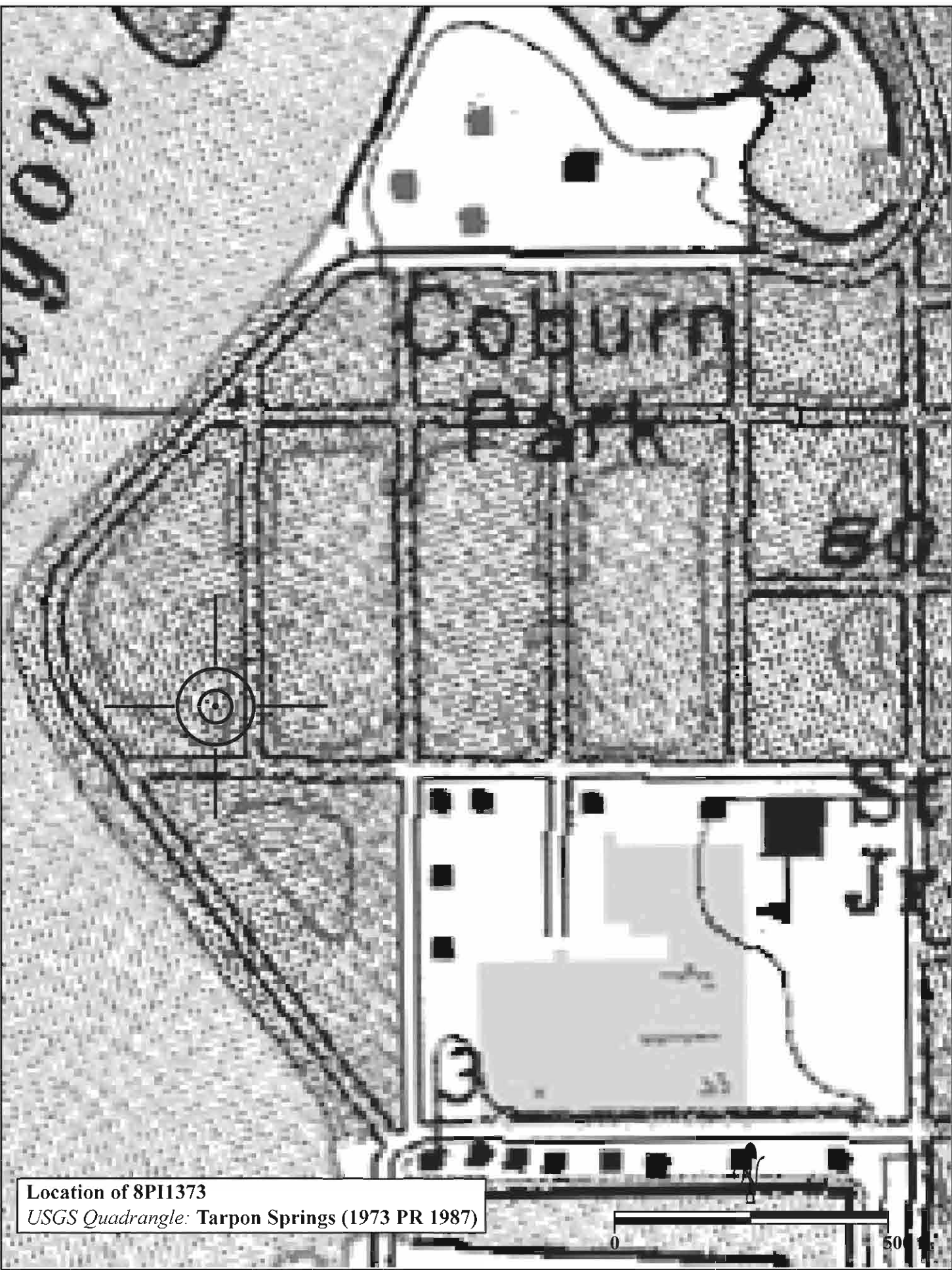
Recorder Affiliation JANUS RESEARCH, 1107 N. Ward Street, Tampa, Florida 33607 Telephone 813-636-8200

- REQUIRED:**
1. USGS 7.5' MAP WITH STRUCTURES PINPOINTED IN RED
 2. LARGE SCALE STREET OR PLAT MAP
 3. PHOTO OF MAIN FACADE, PREFERABLY B&W, AT LEAST 3x5



SKETCH MAP





Location of 8PI1373

USGS Quadrangle: Tarpon Springs (1973 PR 1987)

0

500



HISTORICAL STRUCTURE FORM

FLORIDA MASTER SITE FILE

Consult Guide To Historical Structure Forms for detailed instructions

Site # 8PI1374

Recorder # 173

Recorder Date 2/16/09

Original ☐Update ☒

Site Name 22-24 W Boyer Street Other Names

Project Name Historic Resources Survey of Tarpon Springs

Historic Contexts Boom Times National Register Category Building

LOCATION and IDENTIFICATION

Address 22-24 W Boyer Street

Vicinity of N side of Boyer between Pinellas and Banana

City Tarpon Springs County Pinellas

Ownership Private-individual Subdivision Block # Lot #

MAPPING

USGS Map TARPON SPRINGS Township 27S Range 15E Section 12

Quarter Qtr Qtr Irregular Section ☐ UTM Zone 17

Easting 327441 Northing 3114431 Land Grant Unknown

Latitude Longitude Plat or Other Map Aerial Photographs

HISTORY

Architect/Builder Unknown Construction Date 1926 Circa ☒Alterations ☒ Date c.1990 Type/Location stucco, porch enclosed, windows replaced, some windows enclosedAdditions ☐ Date Type/LocationMoved ☐ Original Location

Use Original Private residence Use Present Private residence

DESCRIPTION

Style Craftsman Exterior Plan Irregular Interior Plan Unknown Stories 2

Structural System Wood frame Exterior Fabric Stucco

Foundation Continuous Foundation Materials Concrete block Foundation Infill N/A

No. of Porches 0 Locations/Features original front porch now enclosed, piers and battered columns still visible

Main Entrance (stylistic details): east side entry into enclosed porch with no overhang

Outbldgs. ☒ Number 1 Nature/Location (Describe below)

two story stucco cottage (non-historical)

Roof Type Cross-gabled Roofing Materials Composition shingles

Secondary Structures ☐ Comments Not applicable LocationChimneys ☒ Number 1 Orientation West Location Wall Material BrickWood Windows ☐ Type Light #Metal Windows ☒ Type SHS Light # 6/6

Exterior Ornament rafter tails, knee braces, vents (metal gable end louvres), wood surrounds

Condition Good Surroundings Residential

Narrative (general, interior, landscape, context; 3 lines only)

This multi-gable bungalow has a stucco exterior. It also has wide eaves supported by brackets. The residence has been altered by the enclosed porch and replacement windows. The battered columns and brick piers are still evident on the building's exterior.

Archaeological Remains Present ☐ FMSF Archaeological Site Form Completed (if yes, attach) ☐

RECORDER'S EVALUATION OF SITE

Individually Eligible for National Register? Yes ☐ No ☒ Likely, Need Information ☐ Insufficient Information ☐Potential Contributor to Nat. Reg. District? Yes ☐ No ☒ Likely, Need Information ☐ Insufficient Information ☐

Areas of Significance

Community planning & development

Summary of Significance

This resource is an example of residential architecture in Tarpon Springs during the Boom Times-era and is representative of the development of the City of Tarpon Springs. However, this building has inappropriate alterations that compromise its overall architectural integrity. Therefore, this resource is considered non-contributing to the NRHP Tarpon Springs Historic District and ineligible as an individual resource in the NRHP. The modifications to the building could possibly be removed or reversed, and subsequently, it may retain enough historic integrity to be considered contributing to the Local Historic District.

DHR USE ONLY		OFFICIAL EVALUATIONS		DHR USE ONLY	
NR DATE ____/____/____	KEEPER-NR ELIGIBILITY <input type="checkbox"/> yes <input type="checkbox"/> no			Date	____/____/____
DELIST DATE ____/____/____	SHPO-NR ELIGIBILITY: <input type="checkbox"/> yes <input type="checkbox"/> no <input type="checkbox"/> potentially elig. <input type="checkbox"/> insufficient info			Date	____/____/____
	LOCAL DESIGNATION: _____			Date	____/____/____
	Local office _____				
National Register Criteria for Evaluation <input type="checkbox"/> a <input type="checkbox"/> b <input type="checkbox"/> c <input type="checkbox"/> d (See National Register Bulletin 15, p. 2)					

DOCUMENTATION

Research Methods Florida Site File for past architectural surveys; Florida Site File search; Local library; Tax records; Pedestrian; Sanborn maps

Bibliographic References Olausen, Stephen A. FMSF form for 8PI1374. on file, Florida Department of State, Division of Historic Resources, Tallahassee, Florida.

Location of Negatives Janus Research Negative Numbers Roll 2885, #90, Facing NW

RECORDER INFORMATION

Recorder Name Janus Research

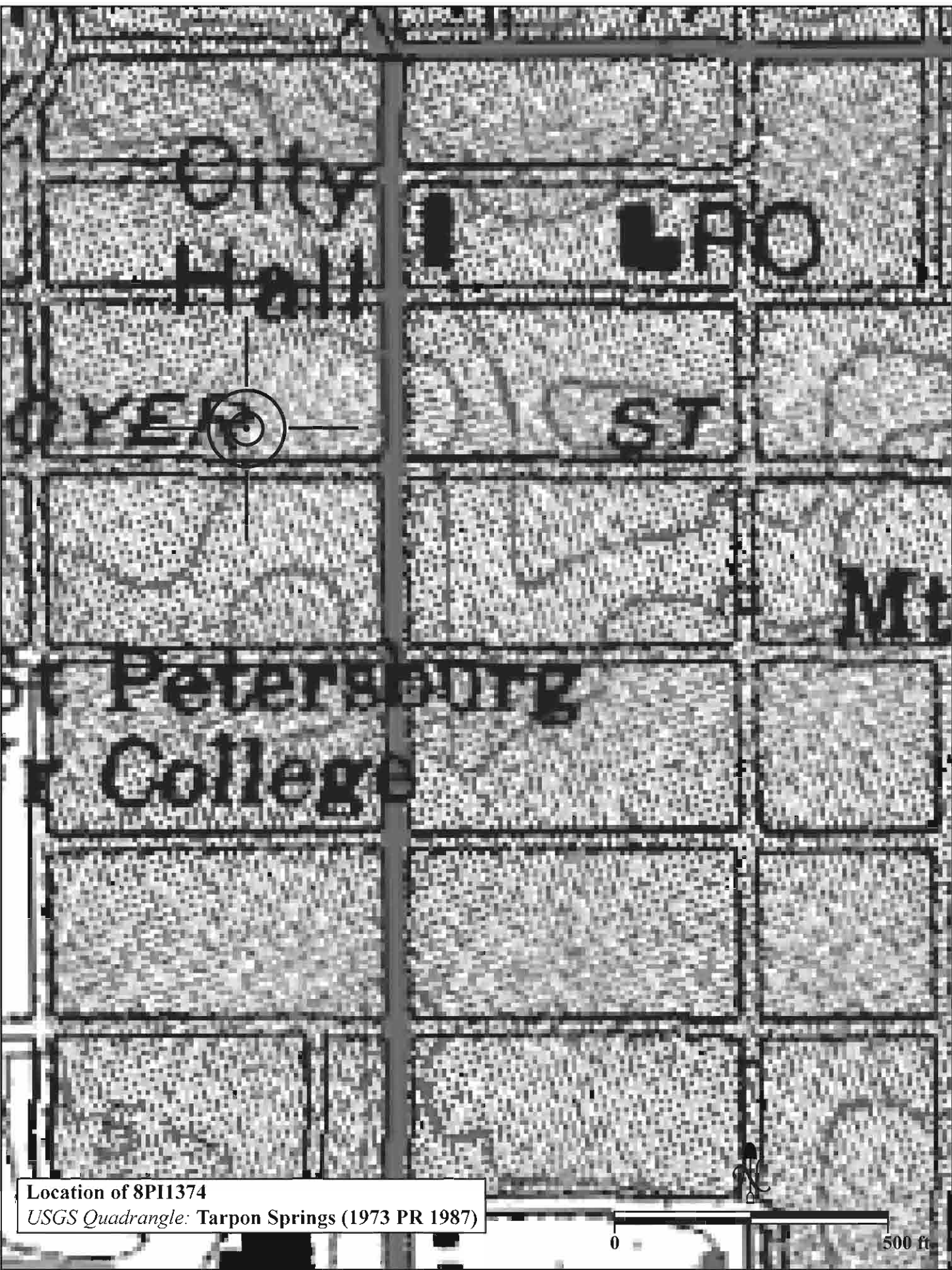
Recorder Affiliation JANUS RESEARCH, 1107 N. Ward Street, Tampa, Florida 33607 Telephone 813-636-8200

- REQUIRED:**
1. USGS 7.5' MAP WITH STRUCTURES PINPOINTED IN RED
 2. LARGE SCALE STREET OR PLAT MAP
 3. PHOTO OF MAIN FACADE, PREFERABLY B&W, AT LEAST 3x5



SKETCH MAP





Location of 8PI1374

USGS Quadrangle: Tarpon Springs (1973 PR 1987)

0

500 ft



HISTORICAL STRUCTURE FORM

FLORIDA MASTER SITE FILE

Consult Guide To Historical Structure Forms for detailed instructions

Site # 8PI1375

Recorder # 174

Recorder Date 2/16/09

Original ☐Update ☒

Site Name 30 W Boyer Street Other Names

Project Name Historic Resources Survey of Tarpon Springs

Historic Contexts Boom Times National Register Category Building

LOCATION and IDENTIFICATION

Address 30 W Boyer Street

Vicinity of N side of Boyer between Pinellas and Banana

City Tarpon Springs County Pinellas

Ownership Private-individual Subdivision Block # Lot #

MAPPING

USGS Map TARPON SPRINGS Township 27S Range 15E Section 12

Quarter Qtr Qtr Irregular Section ☐ UTM Zone 17

Easting 327416 Northing 3114434 Land Grant Unknown

Latitude Longitude Plat or Other Map Aerial Photographs

HISTORY

Architect/Builder Unknown Construction Date 1926 Circa ☒Alterations ☒ Date c.1980 Type/Location front porch screened with metal framed supportsAdditions ☒ Date Unknown Type/Location rear addition, difficult to see from right of wayMoved ☐ Original Location

Use Original Private residence Use Present Private residence

DESCRIPTION

Style Craftsman Exterior Plan Rectangular Interior Plan Unknown Stories 1

Structural System Wood frame Exterior Fabric Stucco

Foundation Continuous Foundation Materials Concrete block Foundation Infill N/A

No. of Porches 1 Locations/Features full width, integral, screened porch with battered columns on stucco piers, stuccoed over

Main Entrance (stylistic details): center entry under screened porch

Outbldgs. ☐ Number Nature/Location (Describe below)

Roof Type Gable Roofing Materials Composition shingles

Secondary Structures ☐ Comments Not applicable LocationChimneys ☒ Number 1 Orientation West Location Wall Material StuccoWood Windows ☒ Type DHS Light # 6/1Metal Windows ☐ Type Light #

Exterior Ornament knee braces, vents (gable end wood louvres), wood surrounds

Condition Good Surroundings Residential

Narrative (general, interior, landscape, context; 3 lines only)

This front gable residence has a stucco exterior and integral full-width screened porch.

Archaeological Remains Present ☐ FMSF Archaeological Site Form Completed (if yes, attach) ☐

Consult Guide To Historical Structure Forms for detailed instructions

RECORDER'S EVALUATION OF SITE

Individually Eligible for National Register? Yes ☐ No ☒ Likely, Need Information ☐ Insufficient Information ☐Potential Contributor to Nat. Reg. District? Yes ☒ No ☐ Likely, Need Information ☐ Insufficient Information ☐

Areas of Significance

Community planning & development

Summary of Significance

This resource is an example of residential architecture in Tarpon Springs during the Boom Times-era and is representative of the development of the City of Tarpon Springs. Although this building has undergone some minor alterations, the majority of architectural details remain and the overall historic massing is retained. Therefore, this building would be considered a contributing resource to the NRHP and Local Tarpon Springs Historic District.

DHR USE ONLY		OFFICIAL EVALUATIONS	DHR USE ONLY	
NR DATE ____/____/____	KEEPER-NR ELIGIBILITY <input type="checkbox"/> yes <input type="checkbox"/> no		Date	____/____/____
DELIST DATE ____/____/____	SHPO-NR ELIGIBILITY: <input type="checkbox"/> yes <input type="checkbox"/> no <input type="checkbox"/> potentially elig. <input type="checkbox"/> insufficient info		Date	____/____/____
	LOCAL DESIGNATION: _____		Date	____/____/____
	Local office _____			
National Register Criteria for Evaluation <input type="checkbox"/> a <input type="checkbox"/> b <input type="checkbox"/> c <input type="checkbox"/> d (See National Register Bulletin 15, p. 2)				

DOCUMENTATION

Research Methods Florida Site File for past architectural surveys; Florida Site File search; Local library; Tax records; Pedestrian; Sanborn maps

Bibliographic References Olausen, Stephen A. FMSF form for 8PI1375. on file, Florida Department of State, Division of Historic Resources, Tallahassee, Florida.

Location of Negatives Janus Research

Negative Numbers Roll 2885, #92, Facing NW

RECORDER INFORMATION

Recorder Name Janus Research

Recorder Affiliation JANUS RESEARCH, 1107 N. Ward Street, Tampa, Florida 33607 Telephone 813-636-8200

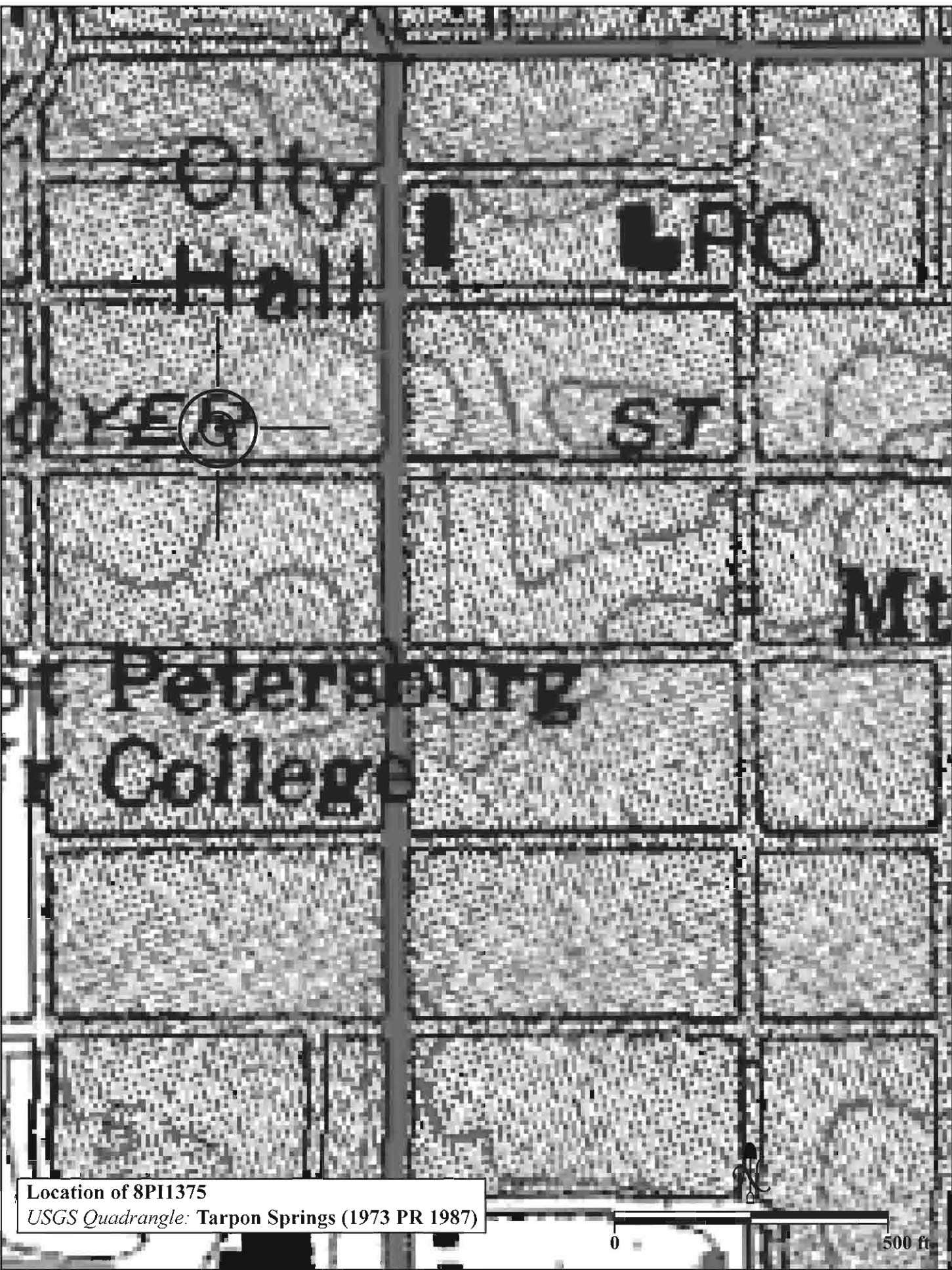
- REQUIRED:**
1. USGS 7.5' MAP WITH STRUCTURES PINPOINTED IN RED
 2. LARGE SCALE STREET OR PLAT MAP
 3. PHOTO OF MAIN FACADE, PREFERABLY B&W, AT LEAST 3x5



SKETCH MAP



USGS QUADRANGLE MAP



Location of 8PI1375

USGS Quadrangle: Tarpon Springs (1973 PR 1987)

0

500 ft



HISTORICAL STRUCTURE FORM

FLORIDA MASTER SITE FILE

Consult Guide To Historical Structure Forms for detailed instructions

Site # 8PI1376

Recorder # 280

Recorder Date 2/20/09

Original ☐Update ☒

Site Name 49 W Boyer Street Other Names

Project Name Historic Resources Survey of Tarpon Springs

Historic Contexts Boom Times National Register Category Building

LOCATION and IDENTIFICATION

Address 49 W Boyer Street

Vicinity of S side of Boyer between Pinellas and Banana

City Tarpon Springs County Pinellas

Ownership Private-individual Subdivision Block # Lot #

MAPPING

USGS Map TARPON SPRINGS Township 27S Range 15E Section 13

Quarter Qtr Qtr Irregular Section ☐ UTM Zone 17

Easting 327341 Northing 3114408 Land Grant Unknown

Latitude Longitude Plat or Other Map Aerial Photographs

HISTORY

Architect/Builder Unknown Construction Date 1925 Circa ☒Alterations ☒ Date c.1990 Type/Location windows replaced, front porch enclosedAdditions ☒ Date c.1930 Type/Location rear shed roof extension, wood frame shed roof addition on east sideMoved ☐ Original Location

Use Original Private residence Use Present Private residence

DESCRIPTION

Style Craftsman Exterior Plan Rectangular Interior Plan Unknown Stories 1

Structural System Wood frame Exterior Fabric Drop siding; Wood shingles

Foundation Piers Foundation Materials Unknown Foundation Infill PVC lattice panels

No. of Porches 0 Locations/Features original nearly full width, front gable porch now enclosed with arched windows

Main Entrance (stylistic details): off-center entry with no overhang

Outbldgs. ☐ Number Nature/Location (Describe below)

Roof Type Cross-gabled Roofing Materials 5V-Sheet metal

Secondary Structures ☐ Comments Not applicable LocationChimneys ☐ Number 0 Orientation N/A Location N/A Material Not applicableWood Windows ☐ Type Light #Metal Windows ☒ Type SHS Light # 6/6; 4/4

Exterior Ornament cornerboards, rafter tails, knee braces, vents (louvred gable), wood surrounds

Condition Good Surroundings Residential

Narrative (general, interior, landscape, context; 3 lines only)

The original battered columns and piers are still evident at the front porch of this structure.

Archaeological Remains Present ☐ FMSF Archaeological Site Form Completed (if yes, attach) ☐

Consult Guide To Historical Structure Forms for detailed instructions

RECORDER'S EVALUATION OF SITE

Individually Eligible for National Register? Yes ☐ No ☒ Likely, Need Information ☐ Insufficient Information ☐Potential Contributor to Nat. Reg. District? Yes ☐ No ☒ Likely, Need Information ☐ Insufficient Information ☐

Areas of Significance

Community planning & development

Summary of Significance

This resource is an example of residential architecture in Tarpon Springs during the Boom Times-era and is representative of the development of the City of Tarpon Springs. However, this building has inappropriate alterations that compromise its overall architectural integrity. Therefore, this resource is considered non-contributing to the NRHP Tarpon Springs Historic District and ineligible as an individual resource in the NRHP. The modifications to the building could possibly be removed or reversed, and subsequently, it may retain enough historic integrity to be considered contributing to the Local Historic District.

DHR USE ONLY		OFFICIAL EVALUATIONS		DHR USE ONLY	
NR DATE ____/____/____	KEEPER-NR ELIGIBILITY <input type="checkbox"/> yes <input type="checkbox"/> no			Date	____/____/____
DELIST DATE ____/____/____	SHPO-NR ELIGIBILITY: <input type="checkbox"/> yes <input type="checkbox"/> no <input type="checkbox"/> potentially elig. <input type="checkbox"/> insufficient info			Date	____/____/____
	LOCAL DESIGNATION: _____			Date	____/____/____
	Local office _____				
National Register Criteria for Evaluation <input type="checkbox"/> a <input type="checkbox"/> b <input type="checkbox"/> c <input type="checkbox"/> d (See National Register Bulletin 15, p. 2)					

DOCUMENTATION

Research Methods Florida Site File for past architectural surveys; Florida Site File search; Local library; Tax records; Pedestrian; Sanborn maps

Bibliographic References Olausen, Stephen A. FMSF form for 8PI1376. on file, Florida Department of State, Division of Historic Resources, Tallahassee, Florida.

Location of Negatives Janus Research **Negative Numbers** Roll 2885, #73, Facing SW

RECORDER INFORMATION

Recorder Name Janus Research

Recorder Affiliation JANUS RESEARCH, 1107 N. Ward Street, Tampa, Florida 33607 Telephone 813-636-8200

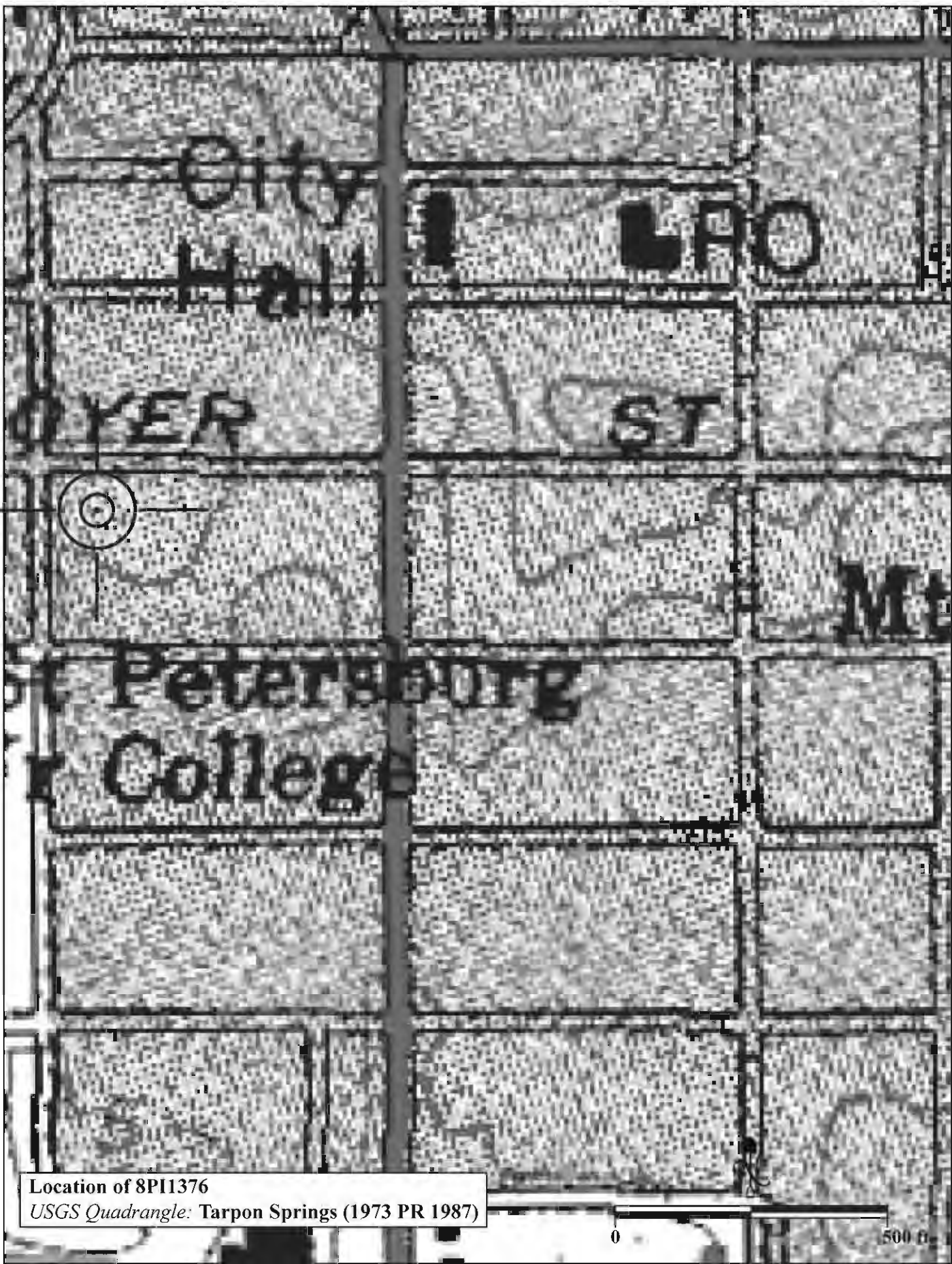
- REQUIRED:**
1. USGS 7.5' MAP WITH STRUCTURES PINPOINTED IN RED
 2. LARGE SCALE STREET OR PLAT MAP
 3. PHOTO OF MAIN FACADE, PREFERABLY B&W, AT LEAST 3x5



SKETCH MAP



USGS QUADRANGLE MAP



Location of 8PI1376

USGS Quadrangle: Tarpon Springs (1973 PR 1987)

0

500 ft



HISTORICAL STRUCTURE FORM

FLORIDA MASTER SITE FILE

Consult Guide To Historical Structure Forms for detailed instructions

Site # 8PI1385

Recorder # 198

Recorder Date 2/17/09

Original ☐Update ☒

Site Name 28 W Center Street Other Names

Project Name Historic Resources Survey of Tarpon Springs

Historic Contexts Spanish-American War National Register Category Building

LOCATION and IDENTIFICATION

Address 28 W Center Street

Vicinity of N side of Center between Pinellas and Grand

City Tarpon Springs County Pinellas

Ownership Private-individual Subdivision Block # Lot #

MAPPING

USGS Map TARPON SPRINGS Township 27S Range 15E Section 12

Quarter Qtr Qtr Irregular Section ☐ UTM Zone 17

Easting 327453 Northing 3114886 Land Grant Unknown

Latitude Longitude Plat or Other Map Aerial Photographs

HISTORY

Architect/Builder Unknown Construction Date 1910 Circa ☒Alterations ☒ Date c.1990 Type/Location second floor porch enclosedAdditions ☒ Date Unknown Type/Location rear one story, wood framed, shed roof, (porch may have been added or altered at a later date)Moved ☐ Original Location

Use Original Private residence Use Present Private residence

DESCRIPTION

Style Frame Vernacular Exterior Plan Rectangular Interior Plan Unknown Stories 2

Structural System Wood frame Exterior Fabric Drop siding; Wood shingles

Foundation Piers Foundation Materials Concrete block Foundation Infill None

No. of Porches 2 Locations/Features two story porches, full width, separate shed roof with Ionic columns and a wood deck

Main Entrance (stylistic details): center-entry under main porch

Outbldgs. ☐ Number Nature/Location (Describe below)

Roof Type Gable Roofing Materials Composition shingles; Corrugated sheet metal

Secondary Structures ☐ Comments Not applicable LocationChimneys ☐ Number 0 Orientation N/A Location N/A Material Not applicableWood Windows ☒ Type DHS Light # 1/1Metal Windows ☒ Type SHS Light # 1/1

Exterior Ornament cornerboards, vents (gable end wood louvres), wood surrounds, pilasters at porch

Condition Fair Surroundings Residential

Narrative (general, interior, landscape, context; 3 lines only)

This two-story residence features boxed eaves with bead board soffits and a flared roof line above the first porch level. The property also has a rusticated block site wall.

Archaeological Remains Present ☐ FMSF Archaeological Site Form Completed (if yes, attach) ☐

Consult Guide To Historical Structure Forms for detailed instructions

RECORDER'S EVALUATION OF SITE

Individually Eligible for National Register? Yes ☐ No ☒ Likely, Need Information ☐ Insufficient Information ☐Potential Contributor to Nat. Reg. District? Yes ☒ No ☐ Likely, Need Information ☐ Insufficient Information ☐

Areas of Significance

Community planning & development

Summary of Significance

This resource is an example of residential architecture in Tarpon Springs during the Spanish-American War-era and is representative of the development of the City of Tarpon Springs. Although this building has undergone some minor alterations, the majority of architectural details remain and the overall historic massing is retained. Therefore, this building would be considered a contributing resource to the NRHP and Local Tarpon Springs Historic District.

DHR USE ONLY		OFFICIAL EVALUATIONS	DHR USE ONLY	
NR DATE ____/____/____	KEEPER-NR ELIGIBILITY <input type="checkbox"/> yes <input type="checkbox"/> no		Date	____/____/____
DELIST DATE ____/____/____	SHPO-NR ELIGIBILITY: <input type="checkbox"/> yes <input type="checkbox"/> no <input type="checkbox"/> potentially elig. <input type="checkbox"/> insufficient info		Date	____/____/____
	LOCAL DESIGNATION: _____		Date	____/____/____
	Local office _____			
National Register Criteria for Evaluation <input type="checkbox"/> a <input type="checkbox"/> b <input type="checkbox"/> c <input type="checkbox"/> d (See National Register Bulletin 15, p. 2)				

DOCUMENTATION

Research Methods Florida Site File for past architectural surveys; Florida Site File search; Local library; Tax records; Pedestrian; Sanborn maps

Bibliographic References Olausen, Stephen A. FMSF form for 8PI1385. on file, Florida Department of State, Division of Historic Resources, Tallahassee, Florida.

Location of Negatives Janus Research

Negative Numbers Roll 2885, #154, Facing NW

RECORDER INFORMATION

Recorder Name Janus Research

Recorder Affiliation JANUS RESEARCH, 1107 N. Ward Street, Tampa, Florida 33607 Telephone 813-636-8200

- REQUIRED:**
1. USGS 7.5' MAP WITH STRUCTURES PINPOINTED IN RED
 2. LARGE SCALE STREET OR PLAT MAP
 3. PHOTO OF MAIN FACADE, PREFERABLY B&W, AT LEAST 3x5



SKETCH MAP



USGS QUADRANGLE MAP



Location of 8PI1385

USGS Quadrangle: Tarpon Springs (1973 PR 1987)



HISTORICAL STRUCTURE FORM

FLORIDA MASTER SITE FILE

Consult Guide To Historical Structure Forms for detailed instructions

Site # 8PI1386

Recorder # 200

Recorder Date 2/17/09

Original ☐Update ☒

Site Name 44 W Center Street Other Names

Project Name Historic Resources Survey of Tarpon Springs

Historic Contexts Spanish-American War National Register Category Building

LOCATION and IDENTIFICATION

Address 44 W Center Street

Vicinity of N side of Center between Pinellas and Grand

City Tarpon Springs County Pinellas

Ownership Private-individual Subdivision Block # Lot #

MAPPING

USGS Map TARPON SPRINGS Township 27S Range 15E Section 12

Quarter Qtr Qtr Irregular Section ☐ UTM Zone 17

Easting 327397 Northing 3114890 Land Grant Unknown

Latitude Longitude Plat or Other Map Aerial Photographs

HISTORY

Architect/Builder Unknown Construction Date 1910 Circa ☒Alterations ☒ Date c. 2000 Type/Location brick foundation piers alteredAdditions ☒ Date Unknown Type/Location one story, shed roof wood frame at rearMoved ☐ Original Location

Use Original Private residence Use Present Private residence

DESCRIPTION

Style Frame Vernacular Exterior Plan Rectangular Interior Plan Unknown Stories 1.5

Structural System Wood frame Exterior Fabric Drop siding; Wood shingles

Foundation Piers Foundation Materials Brick Foundation Infill Concrete block

No. of Porches 1 Locations/Features separate shed roof with wood posts, balustrade and deck, latticework at ends

Main Entrance (stylistic details): center entry under main porch

Outbldgs. ☐ Number Nature/Location (Describe below)

Roof Type Gable Roofing Materials Metal shingles

Secondary Structures ☐ Comments Not applicable LocationChimneys ☒ Number 1 Orientation East Location Wall Material BrickWood Windows ☒ Type DHS; Fixed Light # 2/2; 1Metal Windows ☐ Type Light #

Exterior Ornament cornerboards, rafter tails, wood surrounds

Condition Fair Surroundings Residential

Narrative (general, interior, landscape, context; 3 lines only)

This property features a brick site wall. The structure is a similar design to 48 Center Street and 50 Center Street, indicating it was most likely built by the same builder. This front gable Frame Vernacular residence has a moderate pitched roof with exposed rafter tails. The gable end features wood shingles laid in a staggered pattern. A separate shed roof porch is located on the front of the building supported by wood posts with flared brackets.

Archaeological Remains Present ☐ FMSF Archaeological Site Form Completed (if yes, attach) ☐

Consult Guide To Historical Structure Forms for detailed instructions

RECORDER'S EVALUATION OF SITE

Individually Eligible for National Register? Yes ☐ No ☒ Likely, Need Information ☐ Insufficient Information ☐Potential Contributor to Nat. Reg. District? Yes ☒ No ☐ Likely, Need Information ☐ Insufficient Information ☐

Areas of Significance

Community planning & development

Summary of Significance

This resource is an example of residential architecture in Tarpon Springs during the Spanish-American War-era and is representative of the development of the City of Tarpon Springs. Although this building has undergone some minor alterations, the majority of architectural details remain and the overall historic massing is retained. Therefore, this building would be considered a contributing resource to the NRHP and Local Tarpon Springs Historic District.

DHR USE ONLY		OFFICIAL EVALUATIONS	DHR USE ONLY	
NR DATE ____/____/____	KEEPER-NR ELIGIBILITY <input type="checkbox"/> yes <input type="checkbox"/> no		Date	____/____/____
DELIST DATE ____/____/____	SHPO-NR ELIGIBILITY: <input type="checkbox"/> yes <input type="checkbox"/> no <input type="checkbox"/> potentially elig. <input type="checkbox"/> insufficient info		Date	____/____/____
	LOCAL DESIGNATION: _____		Date	____/____/____
	Local office _____			
National Register Criteria for Evaluation <input type="checkbox"/> a <input type="checkbox"/> b <input type="checkbox"/> c <input type="checkbox"/> d (See National Register Bulletin 15, p. 2)				

DOCUMENTATION

Research Methods Florida Site File for past architectural surveys; Florida Site File search; Local library; Tax records; Pedestrian; Sanborn maps

Bibliographic References Olausen, Stephen A. FMSF form for 8PI1386. on file, Florida Department of State, Division of Historic Resources, Tallahassee, Florida.

Location of Negatives Janus Research

Negative Numbers Roll 2885, #158, Facing NE

RECORDER INFORMATION

Recorder Name Janus Research

Recorder Affiliation JANUS RESEARCH, 1107 N. Ward Street, Tampa, Florida 33607 Telephone 813-636-8200

- REQUIRED:**
1. USGS 7.5' MAP WITH STRUCTURES PINPOINTED IN RED
 2. LARGE SCALE STREET OR PLAT MAP
 3. PHOTO OF MAIN FACADE, PREFERABLY B&W, AT LEAST 3x5



SKETCH MAP



USGS QUADRANGLE MAP



Location of 8PI1386

USGS Quadrangle: Tarpon Springs (1973 PR 1987)



HISTORICAL STRUCTURE FORM

FLORIDA MASTER SITE FILE

Consult Guide To Historical Structure Forms for detailed instructions

Site # 8PI1387

Recorder # 201

Recorder Date 2/17/09

Original ☐Update ☒

Site Name 48 W Center Street Other Names

Project Name Historic Resources Survey of Tarpon Springs

Historic Contexts Spanish-American War National Register Category Building

LOCATION and IDENTIFICATION

Address 48 W Center Street

Vicinity of N side of Center between Pinellas and Grand

City Tarpon Springs County Pinellas

Ownership Private-individual Subdivision Block # Lot #

MAPPING

USGS Map TARPON SPRINGS Township 27S Range 15E Section 12

Quarter Qtr Qtr Irregular Section ☐ UTM Zone 17

Easting 327368 Northing 3114886 Land Grant Unknown

Latitude Longitude Plat or Other Map Aerial Photographs

HISTORY

Architect/Builder Unknown Construction Date 1910 Circa ☒Alterations ☒ Date c.1950 Type/Location asbestos sidingAdditions ☒ Date c.1940 Type/Location rear, one story, shed roof; dormer added to second elevationMoved ☐ Original Location

Use Original Private residence Use Present Private residence

DESCRIPTION

Style Frame Vernacular Exterior Plan Rectangular Interior Plan Unknown Stories 1.5

Structural System Wood frame Exterior Fabric Asbestos-shingles or siding

Foundation Piers Foundation Materials Poured concrete Foundation Infill None

No. of Porches 0 Locations/Features N/A

Main Entrance (stylistic details):

Outbdgs. ☒ Number 1 Nature/Location (Describe below)

one story board and batten shed to rear (contributing)

Roof Type Gable Roofing Materials Composition shingles; 5V-Sheet metal

Secondary Structures ☒ Comments Gable dormer Location west elevationChimneys ☒ Number 1 Orientation East Location Slope/Interior Material BrickWood Windows ☒ Type DHS Light # 2/2Metal Windows ☐ Type Light #

Exterior Ornament rafter tails, wood surrounds

Condition Fair Surroundings Residential

Narrative (general, interior, landscape, context; 3 lines only)

This front gable Frame Vernacular residence has a moderate pitched roof with exposed rafter tails. A separate shed roof porch with lattice insets is located on the front of the building supported by wood posts with flared brackets. It is similar in design to 44 Center Street and 58 Center Street, indicating it was most likely built by the same builder.

Archaeological Remains Present ☐ FMSF Archaeological Site Form Completed (if yes, attach) ☐

Consult Guide To Historical Structure Forms for detailed instructions

RECORDER'S EVALUATION OF SITE

Individually Eligible for National Register? Yes ☐ No ☒ Likely, Need Information ☐ Insufficient Information ☐Potential Contributor to Nat. Reg. District? Yes ☒ No ☐ Likely, Need Information ☐ Insufficient Information ☐

Areas of Significance

Community planning & development

Summary of Significance

This resource is an example of residential architecture in Tarpon Springs during the Spanish-American War-era and is representative of the development of the City of Tarpon Springs. Although this building has undergone some minor alterations, the majority of architectural details remain and the overall historic massing is retained. Therefore, this building would be considered a contributing resource to the NRHP and Local Tarpon Springs Historic District.

DHR USE ONLY		OFFICIAL EVALUATIONS	DHR USE ONLY	
NR DATE ____/____/____	KEEPER-NR ELIGIBILITY <input type="checkbox"/> yes <input type="checkbox"/> no		Date	____/____/____
DELIST DATE ____/____/____	SHPO-NR ELIGIBILITY: <input type="checkbox"/> yes <input type="checkbox"/> no <input type="checkbox"/> potentially elig. <input type="checkbox"/> insufficient info		Date	____/____/____
	LOCAL DESIGNATION: _____		Date	____/____/____
	Local office _____			
National Register Criteria for Evaluation <input type="checkbox"/> a <input type="checkbox"/> b <input type="checkbox"/> c <input type="checkbox"/> d (See National Register Bulletin 15, p. 2)				

DOCUMENTATION

Research Methods Florida Site File for past architectural surveys; Florida Site File search; Local library; Tax records; Pedestrian; Sanborn maps

Bibliographic References Olausen, Stephen A. FMSF form for 8PI1387. on file, Florida Department of State, Division of Historic Resources, Tallahassee, Florida.

Location of Negatives Janus Research

Negative Numbers Roll 2885, #159, Facing NW

RECORDER INFORMATION

Recorder Name Janus Research

Recorder Affiliation JANUS RESEARCH, 1107 N. Ward Street, Tampa, Florida 33607 Telephone 813-636-8200

- REQUIRED:**
1. USGS 7.5' MAP WITH STRUCTURES PINPOINTED IN RED
 2. LARGE SCALE STREET OR PLAT MAP
 3. PHOTO OF MAIN FACADE, PREFERABLY B&W, AT LEAST 3x5



SKETCH MAP



USGS QUADRANGLE MAP



Location of 8PI1387

USGS Quadrangle: Tarpon Springs (1973 PR 1987)



HISTORICAL STRUCTURE FORM

FLORIDA MASTER SITE FILE

Consult Guide To Historical Structure Forms for detailed instructions

Site # 8PI1388

Recorder # 202

Recorder Date 2/17/09

Original ☐Update ☒

Site Name 58 W Center Street Other Names

Project Name Historic Resources Survey of Tarpon Springs

Historic Contexts Spanish-American War National Register Category Building

LOCATION and IDENTIFICATION

Address 58 W Center Street

Vicinity of N side of Center between Pinellas and Grand

City Tarpon Springs County Pinellas

Ownership Private-individual Subdivision Block # Lot #

MAPPING

USGS Map TARPON SPRINGS Township 27S Range 15E Section 12

Quarter Qtr Qtr Irregular Section ☐ UTM Zone 17

Easting 327343 Northing 3114889 Land Grant Unknown

Latitude Longitude Plat or Other Map Aerial Photographs

HISTORY

Architect/Builder Unknown Construction Date 1915 Circa ☒Alterations ☒ Date c.1950+ Type/Location asbestos siding; c.1980 front windows enclosed; c. 1940 porch rebuiltAdditions ☒ Date c.1950 Type/Location rear gable one story additionMoved ☐ Original Location

Use Original Private residence Use Present Private residence

DESCRIPTION

Style Frame Vernacular Exterior Plan Rectangular Interior Plan Unknown Stories 1.5

Structural System Wood frame Exterior Fabric Asbestos siding; Wood shingles

Foundation Piers Foundation Materials Unknown Foundation Infill Diagonal Lattice panels

No. of Porches 1 Locations/Features full width hipped roof with wood columns and concrete deck

Main Entrance (stylistic details):

Outbdgs. ☒ Number 1 Nature/Location (Describe below)

one story non-contributing stucco cottage to rear; two story new garage apartment building to northeast

Roof Type Gable Roofing Materials Composition shingles

Secondary Structures ☐ Comments Not applicable LocationChimneys ☒ Number 1 Orientation East Location Wall Material BrickWood Windows ☒ Type DHS Light # 1/1Metal Windows ☒ Type SHS; Fixed Light # 1/1; 1

Exterior Ornament cornerboards, rafter tails, wood surrounds

Condition Fair Surroundings Residential

Narrative (general, interior, landscape, context; 3 lines only)

This front gable Frame Vernacular residence has a moderate pitched roof with exposed rafter tails. The gable end features wood shingles laid in a staggered pattern. A separate hipped roof porch is located on the front of the building supported by wood posts. This residence is similar to both 48 and 44 Center Street, indicating it was most likely built by the same builder. The chimney on this house is structurally poor.

Archaeological Remains Present ☐ FMSF Archaeological Site Form Completed (if yes, attach) ☐

Consult Guide To Historical Structure Forms for detailed instructions

RECORDER'S EVALUATION OF SITE

Individually Eligible for National Register? Yes ☐ No ☒ Likely, Need Information ☐ Insufficient Information ☐Potential Contributor to Nat. Reg. District? Yes ☒ No ☐ Likely, Need Information ☐ Insufficient Information ☐

Areas of Significance

Community planning & development

Summary of Significance

This resource is an example of residential architecture in Tarpon Springs during the Spanish-American War-era and is representative of the development of the City of Tarpon Springs. Although this building has undergone some minor alterations, the majority of architectural details remain and the overall historic massing is retained. Therefore, this building would be considered a contributing resource to the NRHP and Local Tarpon Springs Historic District.

DHR USE ONLY		OFFICIAL EVALUATIONS	DHR USE ONLY	
NR DATE ____/____/____	KEEPER-NR ELIGIBILITY <input type="checkbox"/> yes <input type="checkbox"/> no		Date	____/____/____
DELIST DATE ____/____/____	SHPO-NR ELIGIBILITY: <input type="checkbox"/> yes <input type="checkbox"/> no <input type="checkbox"/> potentially elig. <input type="checkbox"/> insufficient info		Date	____/____/____
	LOCAL DESIGNATION: _____		Date	____/____/____
	Local office _____			
National Register Criteria for Evaluation <input type="checkbox"/> a <input type="checkbox"/> b <input type="checkbox"/> c <input type="checkbox"/> d (See National Register Bulletin 15, p. 2)				

DOCUMENTATION

Research Methods Florida Site File for past architectural surveys; Florida Site File search; Local library; Tax records; Pedestrian; Sanborn maps

Bibliographic References Olausen, Stephen A. FMSF form for 8PI1388. on file, Florida Department of State, Division of Historic Resources, Tallahassee, Florida.

Location of Negatives Janus Research

Negative Numbers Roll 2885, #163, Facing NW

RECORDER INFORMATION

Recorder Name Janus Research

Recorder Affiliation JANUS RESEARCH, 1107 N. Ward Street, Tampa, Florida 33607 Telephone 813-636-8200

- REQUIRED:**
1. USGS 7.5' MAP WITH STRUCTURES PINPOINTED IN RED
 2. LARGE SCALE STREET OR PLAT MAP
 3. PHOTO OF MAIN FACADE, PREFERABLY B&W, AT LEAST 3x5



SKETCH MAP



USGS QUADRANGLE MAP



Location of 8PI1388

USGS Quadrangle: Tarpon Springs (1973 PR 1987)



HISTORICAL STRUCTURE FORM

FLORIDA MASTER SITE FILE

Consult Guide To Historical Structure Forms for detailed instructions

Site # 8PI1389

Recorder # 139

Recorder Date 1/29/09

Original ☐Update ☒

Site Name 124 E Center Street Other Names

Project Name Historic Resources Survey of Tarpon Springs

Historic Contexts Boom Times National Register Category Building

LOCATION and IDENTIFICATION

Address 124 E Center Street

Vicinity of S side of Center St. in between Safford Ave and Hibiscus St.

City Tarpon Springs County Pinellas

Ownership Private-individual Subdivision Block # Lot #

MAPPING

USGS Map TARPON SPRINGS Township 27S Range 15E Section 12

Quarter Qtr Qtr Irregular Section ☐ UTM Zone 17

Easting 327650 Northing 3114834 Land Grant Unknown

Latitude Longitude Plat or Other Map Aerial Photographs

HISTORY

Architect/Builder Unknown Construction Date 1926 Circa ☒Alterations ☒ Date c.1980 Type/Location porch railing replaced, some windows replacedAdditions ☒ Date c.1930 Type/Location rear gable extension, wood frameMoved ☐ Original Location

Use Original Private residence Use Present Private residence

DESCRIPTION

Style Craftsman Exterior Plan Rectangular Interior Plan Unknown Stories 1

Structural System Wood frame Exterior Fabric Drop siding

Foundation Continuous Foundation Materials Concrete block Foundation Infill N/A

No. of Porches 1 Locations/Features nearly full with separate front gable and square wood columns on wood sided piers, screened

Main Entrance (stylistic details): center entry under main porch

Outbldgs. ☒ Number 1 Nature/Location (Describe below)

rear oversized one car garage, front gable (contributing)

Roof Type Gable Roofing Materials 5V-Sheet metal; Metal shingles (not stamped)

Secondary Structures ☐ Comments Not applicable LocationChimneys ☒ Number 1 Orientation West Location Ridge/Exterior Material Not applicableWood Windows ☒ Type DHS Light # 4/1Metal Windows ☒ Type SHS Light # 2/2

Exterior Ornament cornerboards, rafter tails, gable end vents, wood surrounds, outriggers

Condition Good Surroundings Residential

Narrative (general, interior, landscape, context; 3 lines only)

This front gable bungalow has a moderate roof pitch with wide eaves and exposed rafter tails supported by outriggers. A separate front gable porch is supported by tapered columns on wood sided piers. It has a three bay façade with a center entry.

Archaeological Remains Present ☐ FMSF Archaeological Site Form Completed (if yes, attach) ☐

Consult Guide To Historical Structure Forms for detailed instructions

RECORDER'S EVALUATION OF SITE

Individually Eligible for National Register? Yes ☐ No ☒ Likely, Need Information ☐ Insufficient Information ☐Potential Contributor to Nat. Reg. District? Yes ☒ No ☐ Likely, Need Information ☐ Insufficient Information ☐

Areas of Significance

Community planning & development

Summary of Significance

This resource is an example of residential architecture in Tarpon Springs during the Boom Times-era and is representative of the development of the City of Tarpon Springs. Although this building has undergone some minor alterations, the majority of architectural details remain and the overall historic massing is retained. Therefore, this building would be considered a contributing resource to the NRHP and Local Tarpon Springs Historic District.

DHR USE ONLY		OFFICIAL EVALUATIONS	DHR USE ONLY	
NR DATE ____/____/____	KEEPER-NR ELIGIBILITY <input type="checkbox"/> yes <input type="checkbox"/> no		Date	____/____/____
DELIST DATE ____/____/____	SHPO-NR ELIGIBILITY: <input type="checkbox"/> yes <input type="checkbox"/> no <input type="checkbox"/> potentially elig. <input type="checkbox"/> insufficient info		Date	____/____/____
	LOCAL DESIGNATION: _____		Date	____/____/____
	Local office _____			
National Register Criteria for Evaluation <input type="checkbox"/> a <input type="checkbox"/> b <input type="checkbox"/> c <input type="checkbox"/> d (See National Register Bulletin 15, p. 2)				

DOCUMENTATION

Research Methods Florida Site File for past architectural surveys; Florida Site File search; Local library; Tax records; Pedestrian; Sanborn maps

Bibliographic References

Location of Negatives Janus Research **Negative Numbers** Roll 2885, #288, Facing SE

RECORDER INFORMATION

Recorder Name Janus Research

Recorder Affiliation JANUS RESEARCH, 1107 N. Ward Street, Tampa, Florida 33607 Telephone 813-636-8200

- REQUIRED:**
1. USGS 7.5' MAP WITH STRUCTURES PINPOINTED IN RED
 2. LARGE SCALE STREET OR PLAT MAP
 3. PHOTO OF MAIN FACADE, PREFERABLY B&W, AT LEAST 3x5



SKETCH MAP



USGS QUADRANGLE MAP



Location of 8PI1389

USGS Quadrangle: Tarpon Springs (1973 PR 1987)



HISTORICAL STRUCTURE FORM

FLORIDA MASTER SITE FILE

Consult Guide To Historical Structure Forms for detailed instructions

Site # 8PI1403

Recorder # 118

Recorder Date 1/28/09

Original ☐Update ☒

Site Name 232 E Cypress Street Other Names

Project Name Historic Resources Survey of Tarpon Springs

Historic Contexts Boom Times National Register Category Building

LOCATION and IDENTIFICATION

Address 232 E Cypress Street

Vicinity of SW corner of Cypress St. and Ring Ave

City Tarpon Springs County Pinellas

Ownership Private-individual Subdivision Block # Lot #

MAPPING

USGS Map TARPON SPRINGS Township 27S Range 15E Section 12

Quarter Qtr Qtr Irregular Section ☐ UTM Zone 17

Easting 327795 Northing 3114931 Land Grant Unknown

Latitude Longitude Plat or Other Map Aerial Photographs

HISTORY

Architect/Builder Unknown Construction Date 1920 Circa ☒Alterations ☒ Date c.1970 Type/Location aluminum siding, windows replaced c.1950, shutters added, second level porch enclosedAdditions ☒ Date c.1960 Type/Location shed roof, two story, on east side; c.1940 rear 2 story shed roof; c.1980 west side 1 story hipped roofMoved ☐ Original Location

Use Original Private residence Use Present Private residence

DESCRIPTION

Style Frame Vernacular Exterior Plan Irregular Interior Plan Unknown Stories 2

Structural System Wood frame Exterior Fabric Aluminum

Foundation Continuous Foundation Materials Poured concrete Foundation Infill N/A

No. of Porches 1 Locations/Features center, nearly full width, separate hipped roof, 2 stories, second level enclosed, wood posts and wood railing

Main Entrance (stylistic details): off-center entry under main porch

Outbldgs. ☐ Number Nature/Location (Describe below)

Roof Type Hip Roofing Materials Composition shingles

Secondary Structures ☐ Comments Not applicable LocationChimneys ☐ Number 0 Orientation N/A Location N/A Material Not applicableWood Windows ☐ Type Light #Metal Windows ☒ Type SHS Light # 2/2

Exterior Ornament cornerboards, shutters (metal faux)

Condition Fair Surroundings Residential

Narrative (general, interior, landscape, context; 3 lines only)

This two story hipped roof residence has a separate two story shed roof porch, now enclosed at the second level. The building has been altered by replacement windows, aluminum siding, and the porch enclosure.

Archaeological Remains Present ☐ FMSF Archaeological Site Form Completed (if yes, attach) ☐

Consult Guide To Historical Structure Forms for detailed instructions

RECORDER'S EVALUATION OF SITE

Individually Eligible for National Register? Yes ☐ No ☒ Likely, Need Information ☐ Insufficient Information ☐Potential Contributor to Nat. Reg. District? Yes ☐ No ☒ Likely, Need Information ☐ Insufficient Information ☐

Areas of Significance

Community planning & development

Summary of Significance

This resource is an example of residential architecture in Tarpon Springs during the Boom Times-era. However, this building has had substantial unsympathetic alterations that diminish its overall architectural integrity and it no longer conveys its historic significance. Therefore, this resource is considered non-contributing to the NRHP or Local Historic District.

DHR USE ONLY		OFFICIAL EVALUATIONS	DHR USE ONLY	
NR DATE ____/____/____	KEEPER-NR ELIGIBILITY <input type="checkbox"/> yes <input type="checkbox"/> no		Date	____/____/____
DELIST DATE ____/____/____	SHPO-NR ELIGIBILITY: <input type="checkbox"/> yes <input type="checkbox"/> no <input type="checkbox"/> potentially elig. <input type="checkbox"/> insufficient info		Date	____/____/____
	LOCAL DESIGNATION: _____		Date	____/____/____
	Local office _____			
National Register Criteria for Evaluation <input type="checkbox"/> a <input type="checkbox"/> b <input type="checkbox"/> c <input type="checkbox"/> d (See National Register Bulletin 15, p. 2)				

DOCUMENTATION

Research Methods Florida Site File for past architectural surveys; Florida Site File search; Local library; Tax records; Pedestrian; Sanborn maps

Bibliographic References Olausen, Stephen A. FMSF form for 8PI1403. on file, Florida Department of State, Division of Historic Resources, Tallahassee, Florida.

Location of Negatives Janus Research **Negative Numbers** Roll 2885, #244, Facing SW

RECORDER INFORMATION

Recorder Name Janus Research

Recorder Affiliation JANUS RESEARCH, 1107 N. Ward Street, Tampa, Florida 33607 Telephone 813-636-8200

- REQUIRED:**
1. USGS 7.5' MAP WITH STRUCTURES PINPOINTED IN RED
 2. LARGE SCALE STREET OR PLAT MAP
 3. PHOTO OF MAIN FACADE, PREFERABLY B&W, AT LEAST 3x5



SKETCH MAP



USGS QUADRANGLE MAP



Location of 8PI1403

USGS Quadrangle: Tarpon Springs (1973 PR 1987)





HISTORICAL STRUCTURE FORM

FLORIDA MASTER SITE FILE

Consult Guide To Historical Structure Forms for detailed instructions

Site # 8PI1405

Recorder # 11

Recorder Date 1/26/09

Original ☐Update ☒

Site Name 436 E Cypress Street Other Names

Project Name Historic Resources Survey of Tarpon Springs

Historic Contexts Boom Times National Register Category Building

LOCATION and IDENTIFICATION

Address 436 E Cypress Street

Vicinity of S side of Cypress St. in between Levis St. and Grosse Ave

City Tarpon Springs County Pinellas

Ownership Private-individual Subdivision Block # Lot #

MAPPING

USGS Map TARPON SPRINGS Township 27S Range 15E Section 12

Quarter Qtr Qtr Irregular Section ☐ UTM Zone 17

Easting 328013 Northing 3114930 Land Grant Unknown

Latitude Longitude Plat or Other Map Aerial Photographs

HISTORY

Architect/Builder Unknown Construction Date 1926 Circa ☒Alterations ☒ Date c.1950 Type/Location porch posts replace, concrete deck pouredAdditions ☒ Date c.1940 Type/Location rear porch addedMoved ☐ Original Location

Use Original Private residence Use Present Private residence

DESCRIPTION

Style Frame Vernacular Exterior Plan Rectangular Interior Plan Unknown Stories 1

Structural System Wood frame Exterior Fabric Weatherboard

Foundation Piers Foundation Materials Poured concrete Foundation Infill None

No. of Porches 1 Locations/Features 2/3 front width, front gable with concrete deck supported by three metal posts at each end

Main Entrance (stylistic details): center entry under main porch

Outbldgs. ☒ Number 1 Nature/Location (Describe below)

detached garage, wood frame, SW corner of lot, contributing, metal garage doors (c.1950)

Roof Type Gable Roofing Materials Composition shingles

Secondary Structures ☐ Comments Not applicable LocationChimneys ☒ Number 1 Orientation East Location Slope/Exterior Material BrickWood Windows ☒ Type DHS Light # 1/1Metal Windows ☐ Type Light #

Exterior Ornament cornerboards, rafter tails, vents, wood surrounds, gable end louvre

Condition Fair Surroundings Residential

Narrative (general, interior, landscape, context; 3 lines only)

This front gable residence has a separate, 2/3 width, front gable porch. The roof has a moderate pitch and exposed rafters with fascia board.

Archaeological Remains Present ☐ FMSF Archaeological Site Form Completed (if yes, attach) ☐

Consult Guide To Historical Structure Forms for detailed instructions

RECORDER'S EVALUATION OF SITE

Individually Eligible for National Register? Yes ☐ No ☒ Likely, Need Information ☐ Insufficient Information ☐Potential Contributor to Nat. Reg. District? Yes ☒ No ☐ Likely, Need Information ☐ Insufficient Information ☐

Areas of Significance

Community planning & development

Summary of Significance

This resource is an example of residential architecture in Tarpon Springs during the Boom Times-era and is representative of the development of the City of Tarpon Springs. Possible expansion of the NRHP Historic District was evaluated, and resources immediately surrounding the current boundaries were considered for inclusion within the district if the NRHP boundaries are enlarged. This resource is considered contributing to the NRHP Historic District if the boundaries are enlarged.

DHR USE ONLY		OFFICIAL EVALUATIONS	DHR USE ONLY	
NR DATE ____/____/____	KEEPER-NR ELIGIBILITY <input type="checkbox"/> yes <input type="checkbox"/> no		Date	____/____/____
DELIST DATE ____/____/____	SHPO-NR ELIGIBILITY: <input type="checkbox"/> yes <input type="checkbox"/> no <input type="checkbox"/> potentially elig. <input type="checkbox"/> insufficient info		Date	____/____/____
	LOCAL DESIGNATION: _____		Date	____/____/____
	Local office _____			
National Register Criteria for Evaluation <input type="checkbox"/> a <input type="checkbox"/> b <input type="checkbox"/> c <input type="checkbox"/> d (See National Register Bulletin 15, p. 2)				

DOCUMENTATION

Research Methods Florida Site File for past architectural surveys; Florida Site File search; Local library; Tax records; Pedestrian; Sanborn maps

Bibliographic References Olausen, Stephen A. FMSF form for 8PI1405. on file, Florida Department of State, Division of Historic Resources, Tallahassee, Florida.

Location of Negatives Janus Research

Negative Numbers Roll 2885, #17, Facing SW

RECORDER INFORMATION

Recorder Name Janus Research

Recorder Affiliation JANUS RESEARCH, 1107 N. Ward Street, Tampa, Florida 33607 Telephone 813-636-8200

- REQUIRED:**
1. USGS 7.5' MAP WITH STRUCTURES PINPOINTED IN RED
 2. LARGE SCALE STREET OR PLAT MAP
 3. PHOTO OF MAIN FACADE, PREFERABLY B&W, AT LEAST 3x5



SKETCH MAP





Location of 8PI1405

USGS Quadrangle: Tarpon Springs (1973 PR 1987)



HISTORICAL STRUCTURE FORM FLORIDA MASTER SITE FILE

Consult Guide To Historical Structure Forms for detailed instructions

Site # 8PI1406

Recorder # 8

Recorder Date 1/26/09

Original ☐Update ☒

Site Name 456 E Cypress Street Other Names

Project Name Historic Resources Survey of Tarpon Springs

Historic Contexts Boom Times National Register Category Building

LOCATION and IDENTIFICATION

Address 456 E Cypress Street

Vicinity of S side of Cypress St. in between Levis St. and Grosse Ave

City Tarpon Springs County Pinellas

Ownership Private-individual Subdivision Block # Lot #

MAPPING

USGS Map TARPON SPRINGS Township 27S Range 15E Section 12

Quarter Qtr Qtr Irregular Section ☐ UTM Zone 17

Easting 328046 Northing 3114929 Land Grant Unknown

Latitude Longitude Plat or Other Map Aerial Photographs

HISTORY

Architect/Builder Unknown Construction Date 1920 Circa ☒Alterations ☒ Date c.1970 Type/Location aluminum siding, some windows replaced (1950+)Additions ☐ Date Type/LocationMoved ☐ Original Location

Use Original Private residence Use Present Private residence

DESCRIPTION

Style Frame Vernacular Exterior Plan Rectangular Interior Plan Unknown Stories 1

Structural System Wood frame Exterior Fabric Aluminum

Foundation Piers Foundation Materials Concrete block Foundation Infill None

No. of Porches 1 Locations/Features off-center front gable with concrete deck and wood posts

Main Entrance (stylistic details): center entry under main porch

Outbldgs. ☐ Number Nature/Location (Describe below)

Roof Type Gable Roofing Materials Composition shingles

Secondary Structures ☐ Comments Not applicable LocationChimneys ☐ Number 0 Orientation N/A Location N/A Material Not applicableWood Windows ☒ Type DHS Light # 1/1Metal Windows ☒ Type SHS; Jalousie Light # 1/1

Exterior Ornament rafter tails, wood surrounds

Condition Fair Surroundings Residential

Narrative (general, interior, landscape, context; 3 lines only)

This front gable residence has a separate, 2/3 width, front gable porch.

Archaeological Remains Present ☐ FMSF Archaeological Site Form Completed (if yes, attach) ☐

Consult Guide To Historical Structure Forms for detailed instructions

RECORDER'S EVALUATION OF SITE

Individually Eligible for National Register? Yes ☐ No ☒ Likely, Need Information ☐ Insufficient Information ☐Potential Contributor to Nat. Reg. District? Yes ☒ No ☐ Likely, Need Information ☐ Insufficient Information ☐

Areas of Significance

Community planning & development

Summary of Significance

This resource is an example of residential architecture in Tarpon Springs during the Boom Times-era and is representative of the development of the City of Tarpon Springs. Possible expansion of the NRHP Historic District was evaluated, and resources immediately surrounding the current boundaries were considered for inclusion within the district if the NRHP boundaries are enlarged. This resource is considered contributing to the NRHP Historic District if the boundaries are enlarged.

DHR USE ONLY		OFFICIAL EVALUATIONS	DHR USE ONLY	
NR DATE ____/____/____	KEEPER-NR ELIGIBILITY <input type="checkbox"/> yes <input type="checkbox"/> no		Date	____/____/____
DELIST DATE ____/____/____	SHPO-NR ELIGIBILITY: <input type="checkbox"/> yes <input type="checkbox"/> no <input type="checkbox"/> potentially elig. <input type="checkbox"/> insufficient info		Date	____/____/____
	LOCAL DESIGNATION: _____		Date	____/____/____
	Local office _____			
National Register Criteria for Evaluation <input type="checkbox"/> a <input type="checkbox"/> b <input type="checkbox"/> c <input type="checkbox"/> d (See National Register Bulletin 15, p. 2)				

DOCUMENTATION

Research Methods Florida Photographic Archives; Florida Site File for past architectural surveys; Local library; Tax records; Pedestrian; Sanborn maps

Bibliographic References Olausen, Stephen A. FMSF form for 8PI1406. on file, Florida Department of State, Division of Historic Resources, Tallahassee, Florida.

Location of Negatives Janus Research

Negative Numbers Roll 2885, #13, Facing SW

RECORDER INFORMATION

Recorder Name Janus Research

Recorder Affiliation JANUS RESEARCH, 1107 N. Ward Street, Tampa, Florida 33607 Telephone 813-636-8200

- REQUIRED:**
1. USGS 7.5' MAP WITH STRUCTURES PINPOINTED IN RED
 2. LARGE SCALE STREET OR PLAT MAP
 3. PHOTO OF MAIN FACADE, PREFERABLY B&W, AT LEAST 3x5



SKETCH MAP





Location of 8PI1406

USGS Quadrangle: Tarpon Springs (1973 PR 1987)



HISTORICAL STRUCTURE FORM FLORIDA MASTER SITE FILE

Consult Guide To Historical Structure Forms for detailed instructions

Site # 8PI1407

Recorder # 7

Recorder Date 1/26/09

Original ☐Update ☒

Site Name 460 E Cypress Street Other Names

Project Name Historic Resources Survey of Tarpon Springs

Historic Contexts Boom Times National Register Category Building

LOCATION and IDENTIFICATION

Address 460 E Cypress Street

Vicinity of S side of Cypress St. in between Levis St. and Grosse Ave

City Tarpon Springs County Pinellas

Ownership Private-individual Subdivision Block # Lot #

MAPPING

USGS Map ELFERS Township 27S Range 15E Section 12

Quarter Qtr Qtr Irregular Section ☐ UTM Zone 17

Easting 328061 Northing 3114930 Land Grant Unknown

Latitude Longitude Plat or Other Map Aerial Photographs

HISTORY

Architect/Builder Unknown Construction Date 1926 Circa ☒Alterations ☒ Date c.1990 Type/Location windows replacedAdditions ☒ Date c.1940 Type/Location rear shed roof addition, wood framedMoved ☐ Original Location

Use Original Private residence Use Present Private residence

DESCRIPTION

Style Frame Vernacular Exterior Plan Rectangular Interior Plan Unknown Stories 1

Structural System Wood frame Exterior Fabric Drop siding

Foundation Piers Foundation Materials Poured concrete Foundation Infill Lattice

No. of Porches 1 Locations/Features off-center front gable, 1/3 width with wood posts/concrete deck

Main Entrance (stylistic details): off-center entry under main porch

Outbdgs. ☒ Number 1 Nature/Location (Describe below)

c.1920 SE corner of lot, small front gable, wood framed garage

Roof Type Gable Roofing Materials Composition shingles

Secondary Structures ☐ Comments Not applicable LocationChimneys ☐ Number 0 Orientation N/A Location N/A Material Not applicableWood Windows ☐ Type Light #Metal Windows ☒ Type SHS Light # 1/1

Exterior Ornament cornerboards, rafter tails, vents, wood surrounds, metal gable end louvres

Condition Good Surroundings Residential

Narrative (general, interior, landscape, context; 3 lines only)

This front gable residence has wide eaves and a front gable 1/3 width porch. The window sizes on this building have been altered.

Archaeological Remains Present ☐ FMSF Archaeological Site Form Completed (if yes, attach) ☐

Consult Guide To Historical Structure Forms for detailed instructions

RECORDER'S EVALUATION OF SITE

Individually Eligible for National Register? Yes ☐ No ☒ Likely, Need Information ☐ Insufficient Information ☐Potential Contributor to Nat. Reg. District? Yes ☒ No ☐ Likely, Need Information ☐ Insufficient Information ☐

Areas of Significance

Community planning & development

Summary of Significance

This resource is an example of residential architecture in Tarpon Springs during the Boom Times-era and is representative of the development of the City of Tarpon Springs. Possible expansion of the NRHP Historic District was evaluated, and resources immediately surrounding the current boundaries were considered for inclusion within the district if the NRHP boundaries are enlarged. This resource is considered contributing to the NRHP Historic District if the boundaries are enlarged.

DHR USE ONLY		OFFICIAL EVALUATIONS	DHR USE ONLY	
NR DATE ____/____/____	KEEPER-NR ELIGIBILITY <input type="checkbox"/> yes <input type="checkbox"/> no		Date	____/____/____
DELIST DATE ____/____/____	SHPO-NR ELIGIBILITY: <input type="checkbox"/> yes <input type="checkbox"/> no <input type="checkbox"/> potentially elig. <input type="checkbox"/> insufficient info		Date	____/____/____
	LOCAL DESIGNATION: _____		Date	____/____/____
	Local office _____			
National Register Criteria for Evaluation <input type="checkbox"/> a <input type="checkbox"/> b <input type="checkbox"/> c <input type="checkbox"/> d (See National Register Bulletin 15, p. 2)				

DOCUMENTATION

Research Methods Florida Site File for past architectural surveys; Florida Site File search; Local library; Tax records; Pedestrian; Sanborn maps

Bibliographic References Olausen, Stephen A. FMSF form for 8PI1407. on file, Florida Department of State, Division of Historic Resources, Tallahassee, Florida.

Location of Negatives Janus Research

Negative Numbers Roll 2885, #12, Facing S

RECORDER INFORMATION

Recorder Name Janus Research

Recorder Affiliation JANUS RESEARCH, 1107 N. Ward Street, Tampa, Florida 33607 Telephone 813-636-8200

- REQUIRED:**
1. USGS 7.5' MAP WITH STRUCTURES PINPOINTED IN RED
 2. LARGE SCALE STREET OR PLAT MAP
 3. PHOTO OF MAIN FACADE, PREFERABLY B&W, AT LEAST 3x5



SKETCH MAP





Location of 8PI1407

USGS Quadrangle: Tarpon Springs (1973 PR 1987)



HISTORICAL STRUCTURE FORM

FLORIDA MASTER SITE FILE

Consult Guide To Historical Structure Forms for detailed instructions

Site # 8PI1422

Recorder # 265

Recorder Date 2/20/09

Original ☐Update ☒Site Name Glen's Eureka Apartments Other Names _____Project Name Historic Resources Survey of Tarpon SpringsHistoric Contexts Spanish-American War National Register Category Building

LOCATION and IDENTIFICATION

Address 199 Grand BoulevardVicinity of W side of Grand between Spring and ParkinCity Tarpon Springs County PinellasOwnership Private-individual Subdivision _____ Block # _____ Lot # _____

MAPPING

USGS Map TARPON SPRINGS Township 27S Range 15E Section 12Quarter _____ Qtr Qtr _____ Irregular Section ☐ UTM Zone 17Easting 327271 Northing 3114853 Land Grant UnknownLatitude _____ Longitude _____ Plat or Other Map Aerial Photographs

HISTORY

Architect/Builder Unknown Construction Date 1915 Circa ☒Alterations ☒ Date c.1970 Type/Location original garage openings enclosedAdditions ☒ Date c.1970 Type/Location one story addition, "L" shaped concrete blockMoved ☐ Original Location _____Use Original Garage apartment Use Present Apartment

DESCRIPTION

Style Frame Vernacular Exterior Plan Irregular Interior Plan Unknown Stories 2Structural System Wood frame; Concrete block Exterior Fabric Concrete block; Wood shinglesFoundation Slab Foundation Materials Poured concrete Foundation Infill N/ANo. of Porches 1 Locations/Features integral porch with metal posts along interior courtyard formed by buildingMain Entrance (stylistic details): multiple entrances on the south sideOutbldgs. ☐ Number _____ Nature/Location (Describe below) _____Roof Type Hip Roofing Materials Composition shinglesSecondary Structures ☐ Comments Not applicable Location _____Chimneys ☐ Number 0 Orientation N/A Location N/A Material Not applicableWood Windows ☒ Type DHS Light # 1/1Metal Windows ☒ Type SHS Light # 1/1Exterior Ornament dentil molding at eavesCondition Good Surroundings Residential

Narrative (general, interior, landscape, context; 3 lines only)

This building was originally the garage/carriage house for 110 N. Spring Boulevard (8PI1619). The building has been altered by the enclosure of original carriage doors and addition of one-story apartments to the rear. It has been altered by the enclosing of the original carriage doors and construction of one-story concrete block apartment addition.

Archaeological Remains Present ☐ FMSF Archaeological Site Form Completed (if yes, attach) ☐

Consult Guide To Historical Structure Forms for detailed instructions

RECORDER'S EVALUATION OF SITE

Individually Eligible for National Register? Yes ☐ No ☒ Likely, Need Information ☐ Insufficient Information ☐Potential Contributor to Nat. Reg. District? Yes ☐ No ☒ Likely, Need Information ☐ Insufficient Information ☐

Areas of Significance

Community planning & development

Summary of Significance

This resource is an example of residential architecture in Tarpon Springs during the Spanish-American War-era and is representative of the development of the City of Tarpon Springs. However, this building has inappropriate alterations that compromise its overall architectural integrity. Therefore, this resource is considered non-contributing to the NRHP Tarpon Springs Historic District and ineligible as an individual resource in the NRHP. The modifications to the building could possibly be removed or reversed, and subsequently, it may retain enough historic integrity to be considered contributing to the Local Historic District.

DHR USE ONLY		OFFICIAL EVALUATIONS		DHR USE ONLY	
NR DATE ____/____/____	KEEPER-NR ELIGIBILITY <input type="checkbox"/> yes <input type="checkbox"/> no			Date	____/____/____
DELIST DATE ____/____/____	SHPO-NR ELIGIBILITY: <input type="checkbox"/> yes <input type="checkbox"/> no <input type="checkbox"/> potentially elig. <input type="checkbox"/> insufficient info			Date	____/____/____
	LOCAL DESIGNATION: _____			Date	____/____/____
	Local office _____				
National Register Criteria for Evaluation <input type="checkbox"/> a <input type="checkbox"/> b <input type="checkbox"/> c <input type="checkbox"/> d (See National Register Bulletin 15, p. 2)					

DOCUMENTATION

Research Methods Florida Site File for past architectural surveys; Florida Site File search; Local library; Tax records; Pedestrian; Sanborn maps

Bibliographic References Olausen, Stephen A. FMSF form for 8PI1422. on file, Florida Department of State, Division of Historic Resources, Tallahassee, Florida.

Location of Negatives Janus Research **Negative Numbers** Roll 2885, #35, Facing NW

RECORDER INFORMATION

Recorder Name Janus Research

Recorder Affiliation JANUS RESEARCH, 1107 N. Ward Street, Tampa, Florida 33607 Telephone 813-636-8200

- REQUIRED:**
1. USGS 7.5' MAP WITH STRUCTURES PINPOINTED IN RED
 2. LARGE SCALE STREET OR PLAT MAP
 3. PHOTO OF MAIN FACADE, PREFERABLY B&W, AT LEAST 3x5



SKETCH MAP



USGS QUADRANGLE MAP



Location of 8PI1422

USGS Quadrangle: Tarpon Springs (1973 PR 1987)

500 ft



HISTORICAL STRUCTURE FORM

FLORIDA MASTER SITE FILE

Consult Guide To Historical Structure Forms for detailed instructions

Site # 8PI1423

Recorder # 203

Recorder Date 2/17/09

Original ☐Update ☒

Site Name Harvest Temple North Other Names Presbyterian Church

Project Name Historic Resources Survey of Tarpon Springs

Historic Contexts Boom Times National Register Category Building

LOCATION and IDENTIFICATION

Address 200 Grand Boulevard

Vicinity of E side of Grand between Center and Read

City Tarpon Springs County Pinellas

Ownership Private-individual Subdivision Block # Lot #

MAPPING

USGS Map TARPON SPRINGS Township 27S Range 15E Section 12

Quarter Qtr Qtr Irregular Section ☐ UTM Zone 17

Easting 327307 Northing 3114892 Land Grant Unknown

Latitude Longitude Plat or Other Map Aerial Photographs

HISTORY

Architect/Builder Unknown Construction Date 1920 Circa ☒Alterations ☒ Date Unknown Type/Location appears to be wood frame, may not have been stucco originallyAdditions ☐ Date Type/LocationMoved ☐ Original Location

Use Original Church Use Present Private residence

DESCRIPTION

Style Masonry Vernacular Exterior Plan Irregular Interior Plan Unknown Stories 2

Structural System Wood frame Exterior Fabric Stucco

Foundation Continuous Foundation Materials Concrete block Foundation Infill N/A

No. of Porches 2 Locations/Features inset arched opening on west elevation with large columns, south elevation arched porch

Main Entrance (stylistic details): recessed entry with grand stairs on west elevation

Outbldgs. ☐ Number Nature/Location (Describe below)

Roof Type Hip Roofing Materials Metal shingles; Slate shingles

Secondary Structures ☒ Comments Tower Location southwest cornerChimneys ☒ Number 2 Orientation North; South Location Slope/Interior Material StuccoWood Windows ☒ Type DHS; Fixed; Casement Light # 1/1; stained glassMetal Windows ☐ Type SHS Light # 6/6; 8/8

Exterior Ornament shaped parapets

Condition Good Surroundings Residential

Narrative (general, interior, landscape, context; 3 lines only)

This building features irregular massing and has a three-story tower with mansard roof at the southwest corner. Arched wood louvered vents are located in the tower roof. The arched entry porch is approached by monumental brick stairs and flanked by two-story high Doric columns supporting a Mission shaped parapet with stucco reliefs. Windows are arched with stained glass. A stucco site wall is located at the rear of the property.

Archaeological Remains Present ☐ FMSF Archaeological Site Form Completed (if yes, attach) ☐

Consult Guide To Historical Structure Forms for detailed instructions

RECORDER'S EVALUATION OF SITE

Individually Eligible for National Register? Yes ☐ No ☐ Likely, Need Information ☐ Insufficient Information ☒Potential Contributor to Nat. Reg. District? Yes ☒ No ☐ Likely, Need Information ☐ Insufficient Information ☐

Areas of Significance

Community planning & development

Summary of Significance

This resource is an example of residential architecture in Tarpon Springs during the Boom Times-era and is representative of the development of the City of Tarpon Springs. Although this building has undergone some minor alterations, the majority of architectural details remain and the overall historic massing is retained. Therefore, this building would be considered a contributing resource to the NRHP and Local Tarpon Springs Historic District.

DHR USE ONLY		OFFICIAL EVALUATIONS	DHR USE ONLY	
NR DATE ____/____/____	KEEPER-NR ELIGIBILITY <input type="checkbox"/> yes <input type="checkbox"/> no		Date	____/____/____
DELIST DATE ____/____/____	SHPO-NR ELIGIBILITY: <input type="checkbox"/> yes <input type="checkbox"/> no <input type="checkbox"/> potentially elig. <input type="checkbox"/> insufficient info		Date	____/____/____
	LOCAL DESIGNATION: _____		Date	____/____/____
	Local office _____			
National Register Criteria for Evaluation <input type="checkbox"/> a <input type="checkbox"/> b <input type="checkbox"/> c <input type="checkbox"/> d (See National Register Bulletin 15, p. 2)				

DOCUMENTATION

Research Methods Florida Site File for past architectural surveys; Florida Site File search; Local library; Tax records; Pedestrian; Sanborn maps

Bibliographic References Olausen, Stephen A. FMSF form for 8PI1423. on file, Florida Department of State, Division of Historic Resources, Tallahassee, Florida.

Location of Negatives Janus Research

Negative Numbers Roll 2885, #166, Facing NE

RECORDER INFORMATION

Recorder Name Janus Research

Recorder Affiliation JANUS RESEARCH, 1107 N. Ward Street, Tampa, Florida 33607 Telephone 813-636-8200

- REQUIRED:**
1. USGS 7.5' MAP WITH STRUCTURES PINPOINTED IN RED
 2. LARGE SCALE STREET OR PLAT MAP
 3. PHOTO OF MAIN FACADE, PREFERABLY B&W, AT LEAST 3x5



SKETCH MAP



USGS QUADRANGLE MAP



Location of 8PI1423

USGS Quadrangle: Tarpon Springs (1973 PR 1987)



HISTORICAL STRUCTURE FORM

FLORIDA MASTER SITE FILE

Consult Guide To Historical Structure Forms for detailed instructions

Site # 8PI1424

Recorder # 266

Recorder Date 2/20/09

Original ☐Update ☒

Site Name 201 Grand Boulevard Other Names

Project Name Historic Resources Survey of Tarpon Springs

Historic Contexts Spanish-American War National Register Category Building

LOCATION and IDENTIFICATION

Address 201 Grand Boulevard

Vicinity of W side of Grand between Spring and Parkin

City Tarpon Springs County Pinellas

Ownership Private-individual Subdivision Block # Lot #

MAPPING

USGS Map TARPON SPRINGS Township 27S Range 15E Section 12

Quarter Qtr Qtr Irregular Section ☐ UTM Zone 17

Easting 327266 Northing 3114885 Land Grant Unknown

Latitude Longitude Plat or Other Map Aerial Photographs

HISTORY

Architect/Builder Unknown Construction Date 1910 Circa ☒Alterations ☒ Date c.1950 Type/Location asbestos siding, front porch deck rebuilt in concreteAdditions ☒ Date c.1940 Type/Location one story side gable wood frame on north side, exterior wood stair constructed on south sideMoved ☐ Original Location

Use Original Private residence Use Present Private residence

DESCRIPTION

Style Frame Vernacular Exterior Plan Irregular Interior Plan Unknown Stories 2.5

Structural System Wood frame Exterior Fabric Asbestos-shingles or siding

Foundation Piers Foundation Materials Poured concrete Foundation Infill N/A

No. of Porches 1 Locations/Features separate hipped roof, one story with simple square columns, concrete deck, and no balustrade

Main Entrance (stylistic details): center entry under main porch

Outbldgs. ☐ Number Nature/Location (Describe below)

Roof Type Gable Roofing Materials Composition shingles

Secondary Structures ☐ Comments Not applicable LocationChimneys ☐ Number 0 Orientation N/A Location N/A Material Not applicableWood Windows ☒ Type DHS Light # 2/2Metal Windows ☐ Type Light #

Exterior Ornament wood surrounds

Condition Fair Surroundings Residential

Narrative (general, interior, landscape, context; 3 lines only)

This two story front gable residence has a steep roof pitch with moderate eaves with aluminum covered soffits. The house has a symmetrical façade with a separate one-story full-width hipped roof porch supported by square columns. An exterior stair has been added to the south side.

Archaeological Remains Present ☐ FMSF Archaeological Site Form Completed (if yes, attach) ☐

Consult Guide To Historical Structure Forms for detailed instructions

RECORDER'S EVALUATION OF SITE

Individually Eligible for National Register? Yes ☐ No ☒ Likely, Need Information ☐ Insufficient Information ☐Potential Contributor to Nat. Reg. District? Yes ☒ No ☐ Likely, Need Information ☐ Insufficient Information ☐

Areas of Significance

Community planning & development

Summary of Significance

This resource is an example of residential architecture in Tarpon Springs during the Spanish-American War-era and is representative of the development of the City of Tarpon Springs. Although this building has undergone some minor alterations, the majority of architectural details remain and the overall historic massing is retained. Therefore, this building would be considered a contributing resource to the NRHP and Local Tarpon Springs Historic District.

DHR USE ONLY		OFFICIAL EVALUATIONS	DHR USE ONLY	
NR DATE ____/____/____	KEEPER-NR ELIGIBILITY <input type="checkbox"/> yes <input type="checkbox"/> no		Date	____/____/____
DELIST DATE ____/____/____	SHPO-NR ELIGIBILITY: <input type="checkbox"/> yes <input type="checkbox"/> no <input type="checkbox"/> potentially elig. <input type="checkbox"/> insufficient info		Date	____/____/____
	LOCAL DESIGNATION: _____		Date	____/____/____
	Local office _____			
National Register Criteria for Evaluation <input type="checkbox"/> a <input type="checkbox"/> b <input type="checkbox"/> c <input type="checkbox"/> d (See National Register Bulletin 15, p. 2)				

DOCUMENTATION

Research Methods Florida Site File for past architectural surveys; Florida Site File search; Local library; Tax records; Pedestrian; Sanborn maps

Bibliographic References Olausen, Stephen A. FMSF form for 8PI1424. on file, Florida Department of State, Division of Historic Resources, Tallahassee, Florida.

Location of Negatives Janus Research

Negative Numbers Roll 2885, #37, Facing NW

RECORDER INFORMATION

Recorder Name Janus Research

Recorder Affiliation JANUS RESEARCH, 1107 N. Ward Street, Tampa, Florida 33607 Telephone 813-636-8200

- REQUIRED:**
1. USGS 7.5' MAP WITH STRUCTURES PINPOINTED IN RED
 2. LARGE SCALE STREET OR PLAT MAP
 3. PHOTO OF MAIN FACADE, PREFERABLY B&W, AT LEAST 3x5



SKETCH MAP



USGS QUADRANGLE MAP



Location of 8PI1424

USGS Quadrangle: Tarpon Springs (1973 PR 1987)



HISTORICAL STRUCTURE FORM

FLORIDA MASTER SITE FILE

Consult Guide To Historical Structure Forms for detailed instructions

Site # 8PI1425

Recorder # 267

Recorder Date 2/20/09

Original ☐Update ☒

Site Name 209 Grand Boulevard Other Names

Project Name Historic Resources Survey of Tarpon Springs

Historic Contexts Spanish-American War National Register Category Building

LOCATION and IDENTIFICATION

Address 209 Grand Boulevard

Vicinity of W side of Grand between Spring and Parkin

City Tarpon Springs County Pinellas

Ownership Private-individual Subdivision Block # Lot #

MAPPING

USGS Map TARPON SPRINGS Township 27S Range 15E Section 12

Quarter Qtr Qtr Irregular Section ☐ UTM Zone 17

Easting 327262 Northing 3114906 Land Grant Unknown

Latitude Longitude Plat or Other Map Aerial Photographs

HISTORY

Architect/Builder Unknown Construction Date 1915 Circa ☒Alterations ☒ Date c.1950+ Type/Location asbestos siding, front porch deck rebuilt in concrete, porch supports replaced, north end porch enclosedAdditions ☒ Date c.1950 Type/Location north end of porch extended prior to being enclosedMoved ☐ Original Location

Use Original Private residence Use Present Private residence

DESCRIPTION

Style Frame Vernacular Exterior Plan Irregular Interior Plan Unknown Stories 2

Structural System Wood frame Exterior Fabric Asbestos-shingles or siding

Foundation Piers Foundation Materials Unknown Foundation Infill N/A

No. of Porches 1 Locations/Features extends past house north and south, separate hipped roof with ornate metal supports and a concrete deck

Main Entrance (stylistic details): center entry under main porch

Outbldgs. ☐ Number Nature/Location (Describe below)

Roof Type Cross-gabled Roofing Materials Composition shingles

Secondary Structures ☒ Comments Cupola; Carport Location vent at rear ridge; carport onChimneys ☐ Number 0 Orientation N/A Location N/A Material Not applicableWood Windows ☒ Type DHS; Fixed Light # 1/1Metal Windows ☒ Type SHS; Jalousie Light # 1/1

Exterior Ornament wood surrounds

Condition Fair Surroundings Residential

Narrative (general, interior, landscape, context; 3 lines only)

This two-story residence features beadboard boxed eaves. The porch originally wrapped around the north side but is now enclosed.

Archaeological Remains Present ☐ FMSF Archaeological Site Form Completed (if yes, attach) ☐

Consult Guide To Historical Structure Forms for detailed instructions

RECORDER'S EVALUATION OF SITE

Individually Eligible for National Register? Yes ☐ No ☒ Likely, Need Information ☐ Insufficient Information ☐Potential Contributor to Nat. Reg. District? Yes ☒ No ☐ Likely, Need Information ☐ Insufficient Information ☐

Areas of Significance

Community planning & development

Summary of Significance

This resource is an example of residential architecture in Tarpon Springs during the Spanish-American War-era and is representative of the development of the City of Tarpon Springs. Although this building has undergone some minor alterations, the majority of architectural details remain and the overall historic massing is retained. Therefore, this building would be considered a contributing resource to the NRHP and Local Tarpon Springs Historic District.

DHR USE ONLY		OFFICIAL EVALUATIONS	DHR USE ONLY	
NR DATE ____/____/____	KEEPER-NR ELIGIBILITY <input type="checkbox"/> yes <input type="checkbox"/> no		Date	____/____/____
DELIST DATE ____/____/____	SHPO-NR ELIGIBILITY: <input type="checkbox"/> yes <input type="checkbox"/> no <input type="checkbox"/> potentially elig. <input type="checkbox"/> insufficient info		Date	____/____/____
	LOCAL DESIGNATION: _____		Date	____/____/____
	Local office _____			
National Register Criteria for Evaluation <input type="checkbox"/> a <input type="checkbox"/> b <input type="checkbox"/> c <input type="checkbox"/> d (See National Register Bulletin 15, p. 2)				

DOCUMENTATION

Research Methods Florida Site File for past architectural surveys; Florida Site File search; Local library; Tax records; Pedestrian; Sanborn maps

Bibliographic References Olausen, Stephen A. FMSF form for 8PI1425. on file, Florida Department of State, Division of Historic Resources, Tallahassee, Florida.

Location of Negatives Janus Research

Negative Numbers Roll 2885, #39, Facing SW

RECORDER INFORMATION

Recorder Name Janus Research

Recorder Affiliation JANUS RESEARCH, 1107 N. Ward Street, Tampa, Florida 33607 Telephone 813-636-8200

- REQUIRED:**
1. USGS 7.5' MAP WITH STRUCTURES PINPOINTED IN RED
 2. LARGE SCALE STREET OR PLAT MAP
 3. PHOTO OF MAIN FACADE, PREFERABLY B&W, AT LEAST 3x5



SKETCH MAP



USGS QUADRANGLE MAP



Location of 8PI1425

USGS Quadrangle: Tarpon Springs (1973 PR 1987)

4

500 ft



HISTORICAL STRUCTURE FORM

FLORIDA MASTER SITE FILE

Consult Guide To Historical Structure Forms for detailed instructions

Site # 8PI1426

Recorder # 204

Recorder Date 2/17/09

Original ☐Update ☒

Site Name 216 Grand Boulevard Other Names

Project Name Historic Resources Survey of Tarpon Springs

Historic Contexts Spanish-American War National Register Category Building

LOCATION and IDENTIFICATION

Address 216 Grand Boulevard

Vicinity of E side of Grand between Center and Read

City Tarpon Springs County Pinellas

Ownership Private-individual Subdivision Block # Lot #

MAPPING

USGS Map TARPON SPRINGS Township 27S Range 15E Section 12

Quarter Qtr Qtr Irregular Section ☐ UTM Zone 17

Easting 327296 Northing 3114921 Land Grant Unknown

Latitude Longitude Plat or Other Map Aerial Photographs

HISTORY

Architect/Builder Unknown Construction Date 1910 Circa ☒Alterations ☒ Date c.1960 Type/Location front porch rebuiltAdditions ☒ Date Unknown Type/Location rear hipped roof, one story, wood frameMoved ☐ Original Location

Use Original Private residence Use Present Private residence

DESCRIPTION

Style Frame Vernacular Exterior Plan Irregular Interior Plan Unknown Stories 1

Structural System Wood frame Exterior Fabric Drop siding

Foundation Piers Foundation Materials Brick Foundation Infill Brick open work

No. of Porches 1 Locations/Features separate shed roof inset in southwest corner with concrete deck, wood posts and wood railing

Main Entrance (stylistic details): off-center entry under main porch

Outbldgs. ☐ Number Nature/Location (Describe below)

Roof Type Hip Roofing Materials Composition shingles

Secondary Structures ☐ Comments Not applicable LocationChimneys ☒ Number 1 Orientation South Location Wall Material BrickWood Windows ☒ Type DHS Light # 1/1, 2/2Metal Windows ☐ Type Light #

Exterior Ornament cornerboards, vents (gable end wood louvres), wood surrounds

Condition Fair Surroundings Residential

Narrative (general, interior, landscape, context; 3 lines only)

This one-story residence features a steep roof pitch, boxed eaves, bay front, and a wood picket fence.

Archaeological Remains Present ☐ FMSF Archaeological Site Form Completed (if yes, attach) ☐

Consult Guide To Historical Structure Forms for detailed instructions

RECORDER'S EVALUATION OF SITE

Individually Eligible for National Register? Yes ☐ No ☒ Likely, Need Information ☐ Insufficient Information ☐Potential Contributor to Nat. Reg. District? Yes ☒ No ☐ Likely, Need Information ☐ Insufficient Information ☐

Areas of Significance

Community planning & development

Summary of Significance

This resource is an example of residential architecture in Tarpon Springs during the Spanish-American War-era and is representative of the development of the City of Tarpon Springs. Although this building has undergone some minor alterations, the majority of architectural details remain and the overall historic massing is retained. Therefore, this building would be considered a contributing resource to the NRHP and Local Tarpon Springs Historic District.

DHR USE ONLY		OFFICIAL EVALUATIONS	DHR USE ONLY	
NR DATE ____/____/____	KEEPER-NR ELIGIBILITY <input type="checkbox"/> yes <input type="checkbox"/> no		Date	____/____/____
DELIST DATE ____/____/____	SHPO-NR ELIGIBILITY: <input type="checkbox"/> yes <input type="checkbox"/> no <input type="checkbox"/> potentially elig. <input type="checkbox"/> insufficient info		Date	____/____/____
	LOCAL DESIGNATION: _____		Date	____/____/____
	Local office _____			
National Register Criteria for Evaluation <input type="checkbox"/> a <input type="checkbox"/> b <input type="checkbox"/> c <input type="checkbox"/> d (See National Register Bulletin 15, p. 2)				

DOCUMENTATION

Research Methods Florida Site File for past architectural surveys; Florida Site File search; Local library; Tax records; Pedestrian; Sanborn maps

Bibliographic References Olausen, Stephen A. FMSF form for 8PI1426. on file, Florida Department of State, Division of Historic Resources, Tallahassee, Florida.

Location of Negatives Janus Research

Negative Numbers Roll 2885, #168, Facing SE

RECORDER INFORMATION

Recorder Name Janus Research

Recorder Affiliation JANUS RESEARCH, 1107 N. Ward Street, Tampa, Florida 33607 Telephone 813-636-8200

- REQUIRED:**
1. USGS 7.5' MAP WITH STRUCTURES PINPOINTED IN RED
 2. LARGE SCALE STREET OR PLAT MAP
 3. PHOTO OF MAIN FACADE, PREFERABLY B&W, AT LEAST 3x5



SKETCH MAP



USGS QUADRANGLE MAP



Location of 8PI1426

USGS Quadrangle: Tarpon Springs (1973 PR 1987)



HISTORICAL STRUCTURE FORM

FLORIDA MASTER SITE FILE

Consult Guide To Historical Structure Forms for detailed instructions

Site # 8PI1427

Recorder # 272

Recorder Date 2/20/09

Original ☐Update ☒

Site Name 233 Grand Boulevard Other Names

Project Name Historic Resources Survey of Tarpon Springs

Historic Contexts Boom Times National Register Category Building

LOCATION and IDENTIFICATION

Address 233 Grand Boulevard

Vicinity of W side of Grand between Parkin and Read

City Tarpon Springs County Pinellas

Ownership Private-individual Subdivision Block # Lot #

MAPPING

USGS Map TARPON SPRINGS Township 27S Range 15E Section 12

Quarter Qtr Qtr Irregular Section ☐ UTM Zone 17

Easting 327244 Northing 3114962 Land Grant Unknown

Latitude Longitude Plat or Other Map Aerial Photographs

HISTORY

Architect/Builder Unknown Construction Date 1928 Circa ☒Alterations ☐ Date Type/LocationAdditions ☒ Date Unknown Type/Location one story rear addition- stucco (c.1980?)Moved ☐ Original Location

Use Original Private residence Use Present Private residence

DESCRIPTION

Style Tudor Revival Exterior Plan Irregular Interior Plan Unknown Stories 2.5

Structural System Wood frame Exterior Fabric Weatherboard

Foundation Continuous Foundation Materials Poured concrete Foundation Infill N/A

No. of Porches 1 Locations/Features recessed arched entry portico with brick surround

Main Entrance (stylistic details): off-center arched batten door on east (main) elevation

Outbldgs. ☒ Number 1 Nature/Location (Describe below)

1 1/2 story garage apartment (contributing) to rear of lot, second floor deck added, garage door replaced, steep pitch roof

Roof Type Cross-gabled Roofing Materials Metal shingles

Secondary Structures ☐ Comments Not applicable LocationChimneys ☒ Number 1 Orientation East Location Wall Material StuccoWood Windows ☒ Type DHS Light # 4/1Metal Windows ☐ Type Light #

Exterior Ornament rafter tails, vents (wood louver), half-timbering

Condition Good Surroundings Residential

Narrative (general, interior, landscape, context; 3 lines only)

This 2-1/2 story cross gabled Tudor Revival residence has a steep pitched roof and asymmetrical façade. The main entry is an arched batten door set in an arched recessed entry with a brick surround and a wing wall to the south. Half timbering surrounds the second floor window bays.

Archaeological Remains Present ☐ FMSF Archaeological Site Form Completed (if yes, attach) ☐

Consult Guide To Historical Structure Forms for detailed instructions

RECORDER'S EVALUATION OF SITE

Individually Eligible for National Register? Yes ☐ No ☒ Likely, Need Information ☐ Insufficient Information ☐Potential Contributor to Nat. Reg. District? Yes ☒ No ☐ Likely, Need Information ☐ Insufficient Information ☐

Areas of Significance

Community planning & development

Summary of Significance

This resource is an example of residential architecture in Tarpon Springs during the Boom Times-era and is representative of the development of the City of Tarpon Springs. Although this building has undergone some minor alterations, the majority of architectural details remain and the overall historic massing is retained. Therefore, this building would be considered a contributing resource to the NRHP and Local Tarpon Springs Historic District.

DHR USE ONLY		OFFICIAL EVALUATIONS	DHR USE ONLY	
NR DATE ____/____/____	KEEPER-NR ELIGIBILITY <input type="checkbox"/> yes <input type="checkbox"/> no		Date	____/____/____
DELIST DATE ____/____/____	SHPO-NR ELIGIBILITY: <input type="checkbox"/> yes <input type="checkbox"/> no <input type="checkbox"/> potentially elig. <input type="checkbox"/> insufficient info		Date	____/____/____
	LOCAL DESIGNATION: _____		Date	____/____/____
	Local office _____			
National Register Criteria for Evaluation <input type="checkbox"/> a <input type="checkbox"/> b <input type="checkbox"/> c <input type="checkbox"/> d (See National Register Bulletin 15, p. 2)				

DOCUMENTATION

Research Methods Florida Site File for past architectural surveys; Florida Site File search; Local library; Tax records; Pedestrian; Sanborn maps

Bibliographic References Olausen, Stephen A. FMSF form for 8PI1427. on file, Florida Department of State, Division of Historic Resources, Tallahassee, Florida.

Location of Negatives Janus Research

Negative Numbers Roll 2885, #54, Facing NW

RECORDER INFORMATION

Recorder Name Janus Research

Recorder Affiliation JANUS RESEARCH, 1107 N. Ward Street, Tampa, Florida 33607 Telephone 813-636-8200

- REQUIRED:**
1. USGS 7.5' MAP WITH STRUCTURES PINPOINTED IN RED
 2. LARGE SCALE STREET OR PLAT MAP
 3. PHOTO OF MAIN FACADE, PREFERABLY B&W, AT LEAST 3x5



SKETCH MAP



USGS QUADRANGLE MAP



Location of 8PI1427

USGS Quadrangle: Tarpon Springs (1973 PR 1987)

0

500 ft



HISTORICAL STRUCTURE FORM

FLORIDA MASTER SITE FILE

Consult Guide To Historical Structure Forms for detailed instructions

Site # 8PI1428

Recorder # 244

Recorder Date 2/18/09

Original ☐Update ☒

Site Name 303 Grand Boulevard Other Names

Project Name Historic Resources Survey of Tarpon Springs

Historic Contexts Spanish-American War National Register Category Building

LOCATION and IDENTIFICATION

Address 303 Grand Boulevard

Vicinity of W side of Grand between Read and Park

City Tarpon Springs County Pinellas

Ownership Private-individual Subdivision Block # Lot #

MAPPING

USGS Map TARPON SPRINGS Township 27S Range 15E Section 12

Quarter Qtr Qtr Irregular Section ☐ UTM Zone 17

Easting 327230 Northing 3115010 Land Grant Unknown

Latitude Longitude Plat or Other Map Aerial Photographs

HISTORY

Architect/Builder Unknown Construction Date 1915 Circa ☒Alterations ☒ Date Unknown Type/Location north end of front porch enclosed, rear porch enclosedAdditions ☒ Date c.1960 Type/Location rear, flat roof, stucco additionMoved ☐ Original Location

Use Original Private residence Use Present Private residence

DESCRIPTION

Style Craftsman Exterior Plan Irregular Interior Plan Unknown Stories 1.5

Structural System Wood frame Exterior Fabric Stucco

Foundation Continuous Foundation Materials Concrete block Foundation Infill N/A

No. of Porches 1 Locations/Features inset, southeast corner, wraps two sides with square wood posts and wood railing with oversized balustrade

Main Entrance (stylistic details): off-center entry under the main porch

Outbldgs. ☐ Number Nature/Location (Describe below)

Roof Type Cross-gabled Roofing Materials Composition shingles

Secondary Structures ☐ Comments Not applicable LocationChimneys ☒ Number 2 Orientation West Location Ridge/Exterior; W Material BrickWood Windows ☒ Type DHS Light # 4/1Metal Windows ☐ Type Light #

Exterior Ornament rafter tails, wood surrounds, outriggers at wide eaves

Condition Good Surroundings Residential

Narrative (general, interior, landscape, context; 3 lines only)

This one-story cross gable residence has a moderate roof slope with broad eaves supported by outriggers. An integral porch wraps the east and south sides supported by square posts and appears to have been enclosed at the north and west ends. The building rests on a high foundation and is located on a corner lot.

Archaeological Remains Present ☐ FMSF Archaeological Site Form Completed (if yes, attach) ☐

Consult Guide To Historical Structure Forms for detailed instructions

RECORDER'S EVALUATION OF SITE

Individually Eligible for National Register? Yes ☐ No ☒ Likely, Need Information ☐ Insufficient Information ☐Potential Contributor to Nat. Reg. District? Yes ☒ No ☐ Likely, Need Information ☐ Insufficient Information ☐

Areas of Significance

Community planning & development

Summary of Significance

This resource is an example of residential architecture in Tarpon Springs during the Spanish-American War-era and is representative of the development of the City of Tarpon Springs. Although this building has undergone some minor alterations, the majority of architectural details remain and the overall historic massing is retained. Therefore, this building would be considered a contributing resource to the NRHP and Local Tarpon Springs Historic District.

DHR USE ONLY		OFFICIAL EVALUATIONS	DHR USE ONLY	
NR DATE ____/____/____	KEEPER-NR ELIGIBILITY <input type="checkbox"/> yes <input type="checkbox"/> no		Date	____/____/____
DELIST DATE ____/____/____	SHPO-NR ELIGIBILITY: <input type="checkbox"/> yes <input type="checkbox"/> no <input type="checkbox"/> potentially elig. <input type="checkbox"/> insufficient info		Date	____/____/____
	LOCAL DESIGNATION: _____		Date	____/____/____
	Local office _____			
National Register Criteria for Evaluation <input type="checkbox"/> a <input type="checkbox"/> b <input type="checkbox"/> c <input type="checkbox"/> d (See National Register Bulletin 15, p. 2)				

DOCUMENTATION

Research Methods Florida Site File for past architectural surveys; Florida Site File search; Local library; Tax records; Pedestrian; Sanborn maps

Bibliographic References Olausen, Stephen A. FMSF form for 8PI1428. on file, Florida Department of State, Division of Historic Resources, Tallahassee, Florida.

Location of Negatives Janus Research

Negative Numbers Roll 2885, #254, Facing NW

RECORDER INFORMATION

Recorder Name Janus Research

Recorder Affiliation JANUS RESEARCH, 1107 N. Ward Street, Tampa, Florida 33607 Telephone 813-636-8200

- REQUIRED:**
1. USGS 7.5' MAP WITH STRUCTURES PINPOINTED IN RED
 2. LARGE SCALE STREET OR PLAT MAP
 3. PHOTO OF MAIN FACADE, PREFERABLY B&W, AT LEAST 3x5



SKETCH MAP



USGS QUADRANGLE MAP



Location of 8PI1428

USGS Quadrangle: Tarpon Springs (1973 PR 1987)

500 ft



HISTORICAL STRUCTURE FORM

FLORIDA MASTER SITE FILE

Consult Guide To Historical Structure Forms for detailed instructions

Site # 8PI1429

Recorder # 243

Recorder Date 2/18/09

Original ☐Update ☒

Site Name 305 Grand Boulevard Other Names

Project Name Historic Resources Survey of Tarpon Springs

Historic Contexts Boom Times National Register Category Building

LOCATION and IDENTIFICATION

Address 305 Grand Boulevard

Vicinity of side of Grand between Park and Read

City Tarpon Springs County Pinellas

Ownership Private-individual Subdivision Block # Lot #

MAPPING

USGS Map TARPON SPRINGS Township 27S Range 15E Section 12

Quarter Qtr Qtr Irregular Section ☐ UTM Zone 17

Easting 327225 Northing 3115031 Land Grant Unknown

Latitude Longitude Plat or Other Map Aerial Photographs

HISTORY

Architect/Builder Unknown Construction Date 1926 Circa ☒Alterations ☒ Date c. 2000 Type/Location windows replaced, sizes altered; front door?Additions ☒ Date Unknown Type/Location rear shed roof, one storyMoved ☐ Original Location

Use Original Private residence Use Present Private residence

DESCRIPTION

Style Frame Vernacular Exterior Plan Irregular Interior Plan Unknown Stories 1.5

Structural System Wood frame Exterior Fabric Drop siding

Foundation Piers Foundation Materials Unknown Foundation Infill Diagonal Lattice (PVC)

No. of Porches 1 Locations/Features full width of front gable with separate low slope hipped roof, turned post with wood balustrade, wood deck

Main Entrance (stylistic details): off-center entry under main porch

Outbldgs. ☐ Number Nature/Location (Describe below)

Roof Type Cross-gabled Roofing Materials Composition shingles

Secondary Structures ☐ Comments Not applicable LocationChimneys ☒ Number 1 Orientation South Location Slope/Exterior; W Material BrickWood Windows ☐ Type Light #Metal Windows ☒ Type SHS Light # 1/1

Exterior Ornament cornerboards, wood surrounds, shutters (faux), gingerbread added to porch posts

Condition Good Surroundings Residential

Narrative (general, interior, landscape, context; 3 lines only)

This cross gable residence has a steep roof pitch and little overhang. It has a full width hipped roof at the front gable portion of the house, with turned posts and gingerbread brackets.

Archaeological Remains Present ☐ FMSF Archaeological Site Form Completed (if yes, attach) ☐

Consult Guide To Historical Structure Forms for detailed instructions

RECORDER'S EVALUATION OF SITE

Individually Eligible for National Register? Yes ☐ No ☒ Likely, Need Information ☐ Insufficient Information ☐Potential Contributor to Nat. Reg. District? Yes ☒ No ☐ Likely, Need Information ☐ Insufficient Information ☐

Areas of Significance

Community planning & development

Summary of Significance

This resource is an example of residential architecture in Tarpon Springs during the Boom Times-era and is representative of the development of the City of Tarpon Springs. Although this building has undergone some minor alterations, the majority of architectural details remain and the overall historic massing is retained. Therefore, this building would be considered a contributing resource to the NRHP and Local Tarpon Springs Historic District.

DHR USE ONLY		OFFICIAL EVALUATIONS	DHR USE ONLY	
NR DATE ____/____/____	KEEPER-NR ELIGIBILITY <input type="checkbox"/> yes <input type="checkbox"/> no		Date	____/____/____
DELIST DATE ____/____/____	SHPO-NR ELIGIBILITY: <input type="checkbox"/> yes <input type="checkbox"/> no <input type="checkbox"/> potentially elig. <input type="checkbox"/> insufficient info		Date	____/____/____
	LOCAL DESIGNATION: _____		Date	____/____/____
	Local office _____			
National Register Criteria for Evaluation <input type="checkbox"/> a <input type="checkbox"/> b <input type="checkbox"/> c <input type="checkbox"/> d (See National Register Bulletin 15, p. 2)				

DOCUMENTATION

Research Methods Florida Site File for past architectural surveys; Florida Site File search; Local library; Tax records; Pedestrian; Sanborn maps

Bibliographic References Olausen, Stephen A. FMSF form for 8PI1429. on file, Florida Department of State, Division of Historic Resources, Tallahassee, Florida.

Location of Negatives Janus Research

Negative Numbers Roll 2885, #252, Facing SW

RECORDER INFORMATION

Recorder Name Janus Research

Recorder Affiliation JANUS RESEARCH, 1107 N. Ward Street, Tampa, Florida 33607 Telephone 813-636-8200

- REQUIRED:**
1. USGS 7.5' MAP WITH STRUCTURES PINPOINTED IN RED
 2. LARGE SCALE STREET OR PLAT MAP
 3. PHOTO OF MAIN FACADE, PREFERABLY B&W, AT LEAST 3x5



SKETCH MAP



USGS QUADRANGLE MAP



Location of 8PI1429

USGS Quadrangle: Tarpon Springs (1973 PR 1987)



HISTORICAL STRUCTURE FORM FLORIDA MASTER SITE FILE

Consult Guide To Historical Structure Forms for detailed instructions

Site # 8PI1430

Recorder # 223

Recorder Date 2/18/09

Original ☐Update ☒

Site Name Elizabeth Sage House Other Names

Project Name Historic Resources Survey of Tarpon Springs

Historic Contexts Post-Reconstruction National Register Category Building

LOCATION and IDENTIFICATION

Address 310 Grand Boulevard

Vicinity of E side of Grand between Read and Park

City Tarpon Springs County Pinellas

Ownership Private-individual Subdivision Block # Lot #

MAPPING

USGS Map TARPON SPRINGS Township 27S Range 15E Section 12

Quarter Qtr Qtr Irregular Section ☐ UTM Zone 17

Easting 327267 Northing 3115023 Land Grant Unknown

Latitude Longitude Plat or Other Map Aerial Photographs

HISTORY

Architect/Builder Unknown Construction Date 1891 Circa ☒Alterations ☒ Date c.1940 Type/Location front porch partially enclosed; c.1920 siding replaced shingles on west sideAdditions ☒ Date Unknown Type/Location rear shed roof, two story; addition on north side by porchMoved ☒ Original Location c. 1915 relocated from area behind the Sponge Exchange on Dodecanese

Use Original Private residence Use Present Private residence

DESCRIPTION

Style Frame Vernacular Exterior Plan Rectangular Interior Plan Unknown Stories 2

Structural System Wood frame Exterior Fabric Drop siding; Weatherboard

Foundation Piers Foundation Materials Unknown Foundation Infill Diagonal Lattice (PVC)

No. of Porches 1 Locations/Features full width, separate shed roof, with turned wood columns and wood deck (south end 2/3 enclosed)

Main Entrance (stylistic details): arched batten door under main porch

Outbldgs. ☒ Number 1 Nature/Location (Describe below)

c.1960 concrete block garage to the rear

Roof Type Gable Roofing Materials 5V-Sheet metal

Secondary Structures ☐ Comments Not applicable LocationChimneys ☒ Number 1 Orientation South Location Ridge/Interior Material StuccoWood Windows ☒ Type DHS Light # 2/2Metal Windows ☒ Type Fixed; Casement Light # 1, 3

Exterior Ornament cornerboards, rafter tails, vents (triangle louvred in gable), wood surrounds

Condition Good Surroundings Residential

Narrative (general, interior, landscape, context; 3 lines only)

This structure features shingle siding on the north and south elevations. Gingerbread has also been added and the porch balustrade has been replaced. The 1919 Sanborn shows the porch wrapping the house on the south side.

Archaeological Remains Present ☐ FMSF Archaeological Site Form Completed (if yes, attach) ☐

Consult Guide To Historical Structure Forms for detailed instructions

RECORDER'S EVALUATION OF SITE

Individually Eligible for National Register? Yes ☐ No ☐ Likely, Need Information ☒ Insufficient Information ☐Potential Contributor to Nat. Reg. District? Yes ☒ No ☐ Likely, Need Information ☐ Insufficient Information ☐

Areas of Significance

Community planning & development

Summary of Significance

This resource is an example of residential architecture in Tarpon Springs during the Post-Reconstruction-era and is representative of the development of the City of Tarpon Springs. Although this building has undergone some minor alterations, the majority of architectural details remain and the overall historic massing is retained. Therefore, this building would be considered a contributing resource to the NRHP and Local Tarpon Springs Historic District. The house was built for Elizabeth Sage, the governess for Anson P.K. Safford's children, in circa 1891. Safford, a friend and associate of Hamilton Disston, was a former governor of Arizona, and served as president of the Lake Butler Villa Company, Disston's real estate and development firm. Sage arrived in Tarpon Springs with the Safford family in 1883 and stayed at "Ansonia," Safford's home on Spring Bayou. While there she had charge of Safford's two young daughters by his third wife, Soledad Bonillas de Safford. Sometime soon after Safford's death in 1891, Sage built the house, which originally stood behind the Sponge Exchange. In one of the rooms, she operated the first kindergarten in Tarpon Springs. The House was moved to its present location on Grand Boulevard circa 1915.

DHR USE ONLY		OFFICIAL EVALUATIONS	DHR USE ONLY	
NR DATE ____/____/____	KEEPER-NR ELIGIBILITY <input type="checkbox"/> yes <input type="checkbox"/> no		Date	____/____/____
DELIST DATE ____/____/____	SHPO-NR ELIGIBILITY: <input type="checkbox"/> yes <input type="checkbox"/> no <input type="checkbox"/> potentially elig. <input type="checkbox"/> insufficient info		Date	____/____/____
	LOCAL DESIGNATION: _____		Date	____/____/____
	Local office _____			
National Register Criteria for Evaluation <input type="checkbox"/> a <input type="checkbox"/> b <input type="checkbox"/> c <input type="checkbox"/> d (See National Register Bulletin 15, p. 2)				

DOCUMENTATION

Research Methods Florida Site File for past architectural surveys; Florida Site File search; Local library; Tax records; Pedestrian; Sanborn maps

Bibliographic References Olausen, Stephen A. FMSF form for 8PI1430. on file, Florida Department of State, Division of Historic Resources, Tallahassee, Florida.

Location of Negatives Janus Research **Negative Numbers** Roll 2885, #204, Facing E

RECORDER INFORMATION

Recorder Name Janus Research

Recorder Affiliation JANUS RESEARCH, 1107 N. Ward Street, Tampa, Florida 33607 Telephone 813-636-8200

- REQUIRED:**
1. USGS 7.5' MAP WITH STRUCTURES PINPOINTED IN RED
 2. LARGE SCALE STREET OR PLAT MAP
 3. PHOTO OF MAIN FACADE, PREFERABLY B&W, AT LEAST 3x5

SITE NAME: Elizabeth Sage House/310 Grand Boulevard

A. NARRATIVE DESCRIPTION

The two-story Frame Vernacular house has a side-gable roof and a one-story shed roofed porch that wraps the front (west) and north facades. Windows are 2/2 double hung sashes set in an asymmetrical façade. An arched batten door is located at the north end of the façade under the main porch. The porch has been partially enclosed on the main elevation and fully enclosed on the north elevation. Several additions are located to the rear of the house, dates of construction not yet established. In spite of the alterations, the main form of the house is intact and the house still conveys the historic character of the early settlement days of Tarpon Springs. Additionally, the house is associated with an important early resident of the Tarpon Springs Community. Therefore it is likely individually eligible to *NRHP* listing for its association with community development and history.

B. SUMMARY OF SIGNIFICANCE

Elizabeth Sage was the governess of Anson P.K. Safford's children, and came to Tarpon Springs with the family in 1883. Originally from New England, she was fondly known as "Auntie Sage" and apparently considered to be part of the Safford family (Stoughton 1975:14).

During Mr. Safford's lifetime, she stayed at the Saffords' house "Ansonia" with the family, but shortly after his death in 1891, this house was constructed for her (Olausen 1988:n.p.). Out of this house, she ran the first kindergarten in Tarpon Springs. The house was originally located behind the Sponge Exchange, but it was moved in the early 1900s (Olausen 1988:n.p.).

C. HISTORY AND REFERENCES CITED OF PAST WORK AT SITE

Olausen, Stephen A.

1988 FMSF form for 8PI1430. On file, Florida Department of State, Division of Historic Resources, Tallahassee, Florida.

Stoughton, Gertrude K.

1975 *Tarpon Springs, Florida*. Tarpon Springs Historical Society: Tarpon Springs, Florida.



SKETCH MAP



USGS QUADRANGLE MAP



Location of 8PI1430

USGS Quadrangle: Tarpon Springs (1973 PR 1987)



HISTORICAL STRUCTURE FORM

FLORIDA MASTER SITE FILE

Consult Guide To Historical Structure Forms for detailed instructions

Site # 8PI1431

Recorder # 242

Recorder Date 2/18/09

Original ☐Update ☒

Site Name 400 Grand Boulevard Other Names

Project Name Historic Resources Survey of Tarpon Springs

Historic Contexts WWI and Aftermath National Register Category Building

LOCATION and IDENTIFICATION

Address 400 Grand Boulevard

Vicinity of E side of Grand between Park and Pine

City Tarpon Springs County Pinellas

Ownership Private-individual Subdivision Block # Lot #

MAPPING

USGS Map TARPON SPRINGS Township 27S Range 15E Section 12

Quarter Qtr Qtr Irregular Section ☐ UTM Zone 17

Easting 327271 Northing 3115097 Land Grant Unknown

Latitude Longitude Plat or Other Map Aerial Photographs

HISTORY

Architect/Builder Unknown Construction Date 1919 Circa ☒Alterations ☒ Date c.1970 Type/Location balcony added on second level, north side, with metal railing, door added for accessAdditions ☐ Date Type/LocationMoved ☐ Original Location

Use Original Private residence Use Present Private residence

DESCRIPTION

Style Craftsman Exterior Plan Rectangular Interior Plan Unknown Stories 1.5

Structural System Wood frame Exterior Fabric Weatherboard

Foundation Continuous Foundation Materials Poured concrete Foundation Infill N/A

No. of Porches 1 Locations/Features integral with wood deck, siding covered posts, arched openings, and a chunky wood balustrade

Main Entrance (stylistic details): center entry under main porch

Outbldgs. ☒ Number 1 Nature/Location (Describe below)
stucco shed at rear of property (contributing)

Roof Type Gable Roofing Materials Composition shingles

Secondary Structures ☒ Comments Shed dormer Location west elevationChimneys ☒ Number 1 Orientation Center Location Slope/Interior Material ConcreteWood Windows ☒ Type DHS Light # 1/1Metal Windows ☐ Type Light #

Exterior Ornament rafter tails, wood surrounds

Condition Fair Surroundings Residential

Narrative (general, interior, landscape, context; 3 lines only)

This intact bungalow has a symmetrical façade with a side gable roof and battered walls.

Archaeological Remains Present ☐ FMSF Archaeological Site Form Completed (if yes, attach) ☐

Consult Guide To Historical Structure Forms for detailed instructions

RECORDER'S EVALUATION OF SITE

Individually Eligible for National Register? Yes ☐ No ☒ Likely, Need Information ☐ Insufficient Information ☐Potential Contributor to Nat. Reg. District? Yes ☒ No ☐ Likely, Need Information ☐ Insufficient Information ☐

Areas of Significance

Community planning & development

Summary of Significance

This resource is an example of residential architecture in Tarpon Springs during the World War I and Aftermath-era and is representative of the development of the City of Tarpon Springs. Possible expansion of the NRHP Historic District was evaluated, and resources immediately surrounding the current boundaries were considered for inclusion within the district if the NRHP boundaries are enlarged. This resource is considered contributing to the NRHP Historic District if the boundaries are enlarged.

DHR USE ONLY		OFFICIAL EVALUATIONS	DHR USE ONLY	
NR DATE ____/____/____	KEEPER-NR ELIGIBILITY <input type="checkbox"/> yes <input type="checkbox"/> no		Date	____/____/____
DELIST DATE ____/____/____	SHPO-NR ELIGIBILITY: <input type="checkbox"/> yes <input type="checkbox"/> no <input type="checkbox"/> potentially elig. <input type="checkbox"/> insufficient info		Date	____/____/____
	LOCAL DESIGNATION: _____		Date	____/____/____
	Local office _____			
National Register Criteria for Evaluation <input type="checkbox"/> a <input type="checkbox"/> b <input type="checkbox"/> c <input type="checkbox"/> d (See National Register Bulletin 15, p. 2)				

DOCUMENTATION

Research Methods Florida Site File for past architectural surveys; Florida Site File search; Local library; Tax records; Pedestrian; Sanborn maps

Bibliographic References Olausen, Stephen A. FMSF form for 8PI1429. on file, Florida Department of State, Division of Historic Resources, Tallahassee, Florida.

Location of Negatives Janus Research

Negative Numbers Roll 2885, #249, Facing E

RECORDER INFORMATION

Recorder Name Janus Research

Recorder Affiliation JANUS RESEARCH, 1107 N. Ward Street, Tampa, Florida 33607 Telephone 813-636-8200

- REQUIRED:**
1. USGS 7.5' MAP WITH STRUCTURES PINPOINTED IN RED
 2. LARGE SCALE STREET OR PLAT MAP
 3. PHOTO OF MAIN FACADE, PREFERABLY B&W, AT LEAST 3x5



SKETCH MAP



USGS QUADRANGLE MAP



Location of 8PI1431

USGS Quadrangle: Tarpon Springs (1973 PR 1987)

500 ft



HISTORICAL STRUCTURE FORM

FLORIDA MASTER SITE FILE

Consult Guide To Historical Structure Forms for detailed instructions

Site # 8PI1438

Recorder # 92

Recorder Date 1/28/09

Original ☐Update ☒

Site Name 101 N Grosse Avenue Other Names

Project Name Historic Resources Survey of Tarpon Springs

Historic Contexts Spanish-American War National Register Category Building

LOCATION and IDENTIFICATION

Address 101 N Grosse Avenue

Vicinity of NW corner of Grosse Ave and Orange St.

City Tarpon Springs County Pinellas

Ownership Private-individual Subdivision Block # Lot #

MAPPING

USGS Map TARPON SPRINGS Township 27S Range 15E Section 12

Quarter Qtr Qtr Irregular Section ☐ UTM Zone 17

Easting 327889 Northing 3114771 Land Grant Unknown

Latitude Longitude Plat or Other Map Aerial Photographs

HISTORY

Architect/Builder Unknown Construction Date 1915 Circa ☒Alterations ☒ Date c.1960 Type/Location windows replaced, asbestos sidingAdditions ☒ Date c.1925 Type/Location garage additionMoved ☐ Original Location

Use Original Private residence Use Present Private residence

DESCRIPTION

Style Colonial Revival Exterior Plan Rectangular Interior Plan Unknown Stories 2

Structural System Wood frame Exterior Fabric Drop siding; Asbestos siding

Foundation Piers Foundation Materials Concrete block Foundation Infill Concrete block/lattice

No. of Porches 1 Locations/Features wraps south and east sides, 2 story with paired square posts and turned balustrade, screened at second floor

Main Entrance (stylistic details): off-center entry under main porch

Outbldgs. ☐ Number Nature/Location (Describe below)

Roof Type Hip Roofing Materials Composition shingles

Secondary Structures ☐ Comments Not applicable LocationChimneys ☒ Number 2 Orientation North; South Location Wall; Slope/Interi Material BrickWood Windows ☐ Type Light #Metal Windows ☒ Type SHS Light # 2/2

Exterior Ornament cornerboards, wood surrounds, outriggers at soffit (roof and pent roof)

Condition Good Surroundings Residential

Narrative (general, interior, landscape, context; 3 lines only)

This two-story hipped roof residence features wide eaves with dentil trim and water table trim molding. There is also an integral garage that opens to Orange St. with a batten door.

Archaeological Remains Present ☐ FMSF Archaeological Site Form Completed (if yes, attach) ☐

Consult Guide To Historical Structure Forms for detailed instructions

RECORDER'S EVALUATION OF SITE

Individually Eligible for National Register? Yes ☐ No ☒ Likely, Need Information ☐ Insufficient Information ☐Potential Contributor to Nat. Reg. District? Yes ☒ No ☐ Likely, Need Information ☐ Insufficient Information ☐

Areas of Significance

Community planning & development

Summary of Significance

This resource is an example of residential architecture in Tarpon Springs during the Spanish-American War-era and is representative of the development of the City of Tarpon Springs. Although this building has undergone some minor alterations, the majority of architectural details remain and the overall historic massing is retained. Therefore, this building would be considered a contributing resource to the NRHP and Local Tarpon Springs Historic District.

DHR USE ONLY		OFFICIAL EVALUATIONS	DHR USE ONLY	
NR DATE ____/____/____	KEEPER-NR ELIGIBILITY <input type="checkbox"/> yes <input type="checkbox"/> no		Date	____/____/____
DELIST DATE ____/____/____	SHPO-NR ELIGIBILITY: <input type="checkbox"/> yes <input type="checkbox"/> no <input type="checkbox"/> potentially elig. <input type="checkbox"/> insufficient info		Date	____/____/____
	LOCAL DESIGNATION: _____		Date	____/____/____
	Local office _____			
National Register Criteria for Evaluation <input type="checkbox"/> a <input type="checkbox"/> b <input type="checkbox"/> c <input type="checkbox"/> d (See National Register Bulletin 15, p. 2)				

DOCUMENTATION

Research Methods Florida Site File for past architectural surveys; Florida Site File search; Local library; Tax records; Pedestrian; Sanborn maps

Bibliographic References Olausen, Stephen A. FMSF form for 8PI1438. on file, Florida Department of State, Division of Historic Resources, Tallahassee, Florida.

Location of Negatives Janus Research

Negative Numbers Roll 2885, #179, Facing NW

RECORDER INFORMATION

Recorder Name Janus Research

Recorder Affiliation JANUS RESEARCH, 1107 N. Ward Street, Tampa, Florida 33607 Telephone 813-636-8200

- REQUIRED:**
1. USGS 7.5' MAP WITH STRUCTURES PINPOINTED IN RED
 2. LARGE SCALE STREET OR PLAT MAP
 3. PHOTO OF MAIN FACADE, PREFERABLY B&W, AT LEAST 3x5



SKETCH MAP





Location of 8PI1438

USGS Quadrangle: Tarpon Springs (1973 PR 1987)



500 ft



HISTORICAL STRUCTURE FORM

FLORIDA MASTER SITE FILE

Consult Guide To Historical Structure Forms for detailed instructions

Site # 8PI1439

Recorder # 93

Recorder Date 1/28/09

Original ☐Update ☒

Site Name 109 N Grosse Avenue Other Names

Project Name Historic Resources Survey of Tarpon Springs

Historic Contexts Spanish-American War National Register Category Building

LOCATION and IDENTIFICATION

Address 109 N Grosse Avenue

Vicinity of W side of Grosse Ave in between Orange St. and Cypress St.

City Tarpon Springs County Pinellas

Ownership Private-individual Subdivision Block # Lot #

MAPPING

USGS Map TARPON SPRINGS Township 27S Range 15E Section 12

Quarter Qtr Qtr Irregular Section ☐ UTM Zone 17

Easting 327888 Northing 3114783 Land Grant Unknown

Latitude Longitude Plat or Other Map Aerial Photographs

HISTORY

Architect/Builder Unknown Construction Date 1913 Circa ☒Alterations ☒ Date c.1950 Type/Location asbestos sidingAdditions ☐ Date Type/LocationMoved ☐ Original Location

Use Original Private residence Use Present Private residence

DESCRIPTION

Style Colonial Revival Exterior Plan Rectangular Interior Plan Unknown Stories 2

Structural System Wood frame Exterior Fabric Drop siding; Asbestos siding

Foundation Piers Foundation Materials Concrete block Foundation Infill N/A

No. of Porches 1 Locations/Features full width inset with wood deck and paired square wood columns and turned balustrade

Main Entrance (stylistic details): off-center entry under main porch, with sidelights

Outbldgs. ☐ Number Nature/Location (Describe below)

Roof Type Gable; Hip Roofing Materials Composition shingles

Secondary Structures ☒ Comments Hipped vent cupola LocationChimneys ☒ Number 1 Orientation South Location Wall Material BrickWood Windows ☒ Type DHS; Casement Light # 1/1; diamond patternMetal Windows ☐ Type Light #

Exterior Ornament cornerboards, rafter tails, wood surrounds, colonial pediment with dentil molding above center windows

Condition Good Surroundings Residential

Narrative (general, interior, landscape, context; 3 lines only)

This two-story residence features diamond pattern sidelights at the entry door and a pent roof over the front porch. The property also has a metal fence with an arbor at the front. This residence is similar in design to 115 Grosse Avenue (8PI1440) and was likely constructed by the same builder.

Archaeological Remains Present ☐ FMSF Archaeological Site Form Completed (if yes, attach) ☐

Consult Guide To Historical Structure Forms for detailed instructions

RECORDER'S EVALUATION OF SITE

Individually Eligible for National Register? Yes ☐ No ☒ Likely, Need Information ☐ Insufficient Information ☐Potential Contributor to Nat. Reg. District? Yes ☒ No ☐ Likely, Need Information ☐ Insufficient Information ☐

Areas of Significance

Community planning & development

Summary of Significance

This resource is an example of residential architecture in Tarpon Springs during the Spanish-American War-era and is representative of the development of the City of Tarpon Springs. Although this building has undergone some minor alterations, the majority of architectural details remain and the overall historic massing is retained. Therefore, this building would be considered a contributing resource to the NRHP and Local Tarpon Springs Historic District.

DHR USE ONLY		OFFICIAL EVALUATIONS	DHR USE ONLY	
NR DATE ____/____/____	KEEPER-NR ELIGIBILITY <input type="checkbox"/> yes <input type="checkbox"/> no		Date	____/____/____
DELIST DATE ____/____/____	SHPO-NR ELIGIBILITY: <input type="checkbox"/> yes <input type="checkbox"/> no <input type="checkbox"/> potentially elig. <input type="checkbox"/> insufficient info		Date	____/____/____
	LOCAL DESIGNATION: _____		Date	____/____/____
	Local office _____			
National Register Criteria for Evaluation <input type="checkbox"/> a <input type="checkbox"/> b <input type="checkbox"/> c <input type="checkbox"/> d (See National Register Bulletin 15, p. 2)				

DOCUMENTATION

Research Methods Florida Site File for past architectural surveys; Florida Site File search; Local library; Tax records; Pedestrian; Sanborn maps

Bibliographic References Olausen, Stephen A. FMSF form for 8PI1439. on file, Florida Department of State, Division of Historic Resources, Tallahassee, Florida.

Location of Negatives Janus Research

Negative Numbers Roll 2885, #183, Facing W

RECORDER INFORMATION

Recorder Name Janus Research

Recorder Affiliation JANUS RESEARCH, 1107 N. Ward Street, Tampa, Florida 33607 Telephone 813-636-8200

- REQUIRED:**
1. USGS 7.5' MAP WITH STRUCTURES PINPOINTED IN RED
 2. LARGE SCALE STREET OR PLAT MAP
 3. PHOTO OF MAIN FACADE, PREFERABLY B&W, AT LEAST 3x5



SKETCH MAP





Location of 8PI1439

USGS Quadrangle: Tarpon Springs (1973 PR 1987)



HISTORICAL STRUCTURE FORM

FLORIDA MASTER SITE FILE

Consult Guide To Historical Structure Forms for detailed instructions

Site # 8PI1440

Recorder # 94

Recorder Date 1/28/09

Original ☐Update ☒

Site Name 115 N Grosse Avenue Other Names

Project Name Historic Resources Survey of Tarpon Springs

Historic Contexts Spanish-American War National Register Category Building

LOCATION and IDENTIFICATION

Address 115 N Grosse Avenue

Vicinity of W side of Grosse Ave in between Orange St. and Cypress St.

City Tarpon Springs County Pinellas

Ownership Private-individual Subdivision Block # Lot #

MAPPING

USGS Map TARPON SPRINGS Township 27S Range 15E Section 12

Quarter Qtr Qtr Irregular Section ☐ UTM Zone 17

Easting 327885 Northing 3114790 Land Grant Unknown

Latitude Longitude Plat or Other Map Aerial Photographs

HISTORY

Architect/Builder Unknown Construction Date 1913 Circa ☒Alterations ☒ Date c.1980 Type/Location new windows installed, c.1950 asbestos sidingAdditions ☒ Date c.1950 Type/Location 1 story rear gable, full widthMoved ☐ Original Location

Use Original Private residence Use Present Private residence

DESCRIPTION

Style Colonial Revival Exterior Plan Rectangular Interior Plan Unknown Stories 2

Structural System Wood frame Exterior Fabric Drop siding; Asbestos siding

Foundation Continuous Foundation Materials Poured concrete Foundation Infill N/A

No. of Porches 1 Locations/Features full width inset with wood deck and pent roof, square wood posts and turned balustrade

Main Entrance (stylistic details): off-center entry under main porch with sidelights

Outbldgs. ☒ Number 2 Nature/Location (Describe below)

non historic rear cottages at northwest side of site

Roof Type Gable; Hip Roofing Materials 5V-Sheet metal

Secondary Structures ☒ Comments Cupola Location hipped roofChimneys ☒ Number 1 Orientation South Location Wall Material BrickWood Windows ☒ Type Casement Light # DiamondMetal Windows ☒ Type SHS Light # 1/1

Exterior Ornament cornerboards, rafter tails, colonial pediment over center second floor windows with dentil molding

Condition Good Surroundings Residential

Narrative (general, interior, landscape, context; 3 lines only)

This two-story residence features wide eaves and a metal site fence. The casement windows were left in place on the second floor but new windows were installed behind. This residence is similar in design to 109 Grosse Avenue (8PI1439) and was likely constructed by the same builder.

Archaeological Remains Present ☐ FMSF Archaeological Site Form Completed (if yes, attach) ☐

Consult Guide To Historical Structure Forms for detailed instructions

RECORDER'S EVALUATION OF SITE

Individually Eligible for National Register? Yes ☐ No ☒ Likely, Need Information ☐ Insufficient Information ☐Potential Contributor to Nat. Reg. District? Yes ☒ No ☐ Likely, Need Information ☐ Insufficient Information ☐

Areas of Significance

Community planning & development

Summary of Significance

This resource is an example of residential architecture in Tarpon Springs during the Spanish-American War-era and is representative of the development of the City of Tarpon Springs. Although this building has undergone some minor alterations, the majority of architectural details remain and the overall historic massing is retained. Therefore, this building would be considered a contributing resource to the NRHP and Local Tarpon Springs Historic District.

DHR USE ONLY		OFFICIAL EVALUATIONS	DHR USE ONLY	
NR DATE ____/____/____	KEEPER-NR ELIGIBILITY <input type="checkbox"/> yes <input type="checkbox"/> no		Date	____/____/____
DELIST DATE ____/____/____	SHPO-NR ELIGIBILITY: <input type="checkbox"/> yes <input type="checkbox"/> no <input type="checkbox"/> potentially elig. <input type="checkbox"/> insufficient info		Date	____/____/____
	LOCAL DESIGNATION: _____		Date	____/____/____
	Local office _____			
National Register Criteria for Evaluation <input type="checkbox"/> a <input type="checkbox"/> b <input type="checkbox"/> c <input type="checkbox"/> d (See National Register Bulletin 15, p. 2)				

DOCUMENTATION

Research Methods Florida Site File for past architectural surveys; Florida Site File search; Local library; Tax records; Pedestrian; Sanborn maps

Bibliographic References Olausen, Stephen A. FMSF form for 8PI1440. on file, Florida Department of State, Division of Historic Resources, Tallahassee, Florida.

Location of Negatives Janus Research

Negative Numbers Roll 2885, #184, Facing W

RECORDER INFORMATION

Recorder Name Janus Research

Recorder Affiliation JANUS RESEARCH, 1107 N. Ward Street, Tampa, Florida 33607 Telephone 813-636-8200

- REQUIRED:**
1. USGS 7.5' MAP WITH STRUCTURES PINPOINTED IN RED
 2. LARGE SCALE STREET OR PLAT MAP
 3. PHOTO OF MAIN FACADE, PREFERABLY B&W, AT LEAST 3x5



SKETCH MAP





Location of 8PI1440

USGS Quadrangle: Tarpon Springs (1973 PR 1987)



HISTORICAL STRUCTURE FORM

FLORIDA MASTER SITE FILE

Consult Guide To Historical Structure Forms for detailed instructions

Site # 8PI1441

Recorder # 95

Recorder Date 1/28/09

Original ☐Update ☒

Site Name 121 N Grosse Avenue Other Names

Project Name Historic Resources Survey of Tarpon Springs

Historic Contexts WWI and Aftermath National Register Category Building

LOCATION and IDENTIFICATION

Address 121 N Grosse Avenue

Vicinity of W side of Grosse Ave between Orange St. and Cypress St.

City Tarpon Springs County Pinellas

Ownership Private-individual Subdivision Block # Lot #

MAPPING

USGS Map TARPON SPRINGS Township 27S Range 15E Section 12

Quarter Qtr Qtr Irregular Section ☐ UTM Zone 17

Easting 327885 Northing 3114805 Land Grant Unknown

Latitude Longitude Plat or Other Map Aerial Photographs

HISTORY

Architect/Builder Unknown Construction Date 1919 Circa ☒Alterations ☒ Date c.1970 Type/Location some windows replaced; c.1990 center door at second floorAdditions ☒ Date c.1990 Type/Location second floor balcony addedMoved ☐ Original Location

Use Original Private residence Use Present Private residence

DESCRIPTION

Style Frame Vernacular Exterior Plan Rectangular Interior Plan Unknown Stories 2

Structural System Wood frame Exterior Fabric Drop siding; Weatherboard

Foundation Piers Foundation Materials Brick Foundation Infill N/A

No. of Porches 2 Locations/Features inset screened porch, full width with tapered wood posts/narrow second floor full width balcony with no roof

Main Entrance (stylistic details): center entry under main porch with sidelights

Outbldgs. ☐ Number Nature/Location (Describe below)

Roof Type Gable Roofing Materials Composition shingles

Secondary Structures ☒ Comments Shed dormer Location nearly full width, front and rearChimneys ☒ Number 1 Orientation South Location Wall Material BrickWood Windows ☒ Type DHS Light # 1/1Metal Windows ☒ Type SHS Light # 1/1

Exterior Ornament cornerboards, rafter tails, knee braces, wood surrounds, gingerbread at porch and screened door

Condition Good Surroundings Residential

Narrative (general, interior, landscape, context; 3 lines only)

This two-story side gable residence features wide eaves, sidelights at the door, and angled cut rafter tails. The Victorian style gingerbread is a recent addition.

Archaeological Remains Present ☐ FMSF Archaeological Site Form Completed (if yes, attach) ☐

Consult Guide To Historical Structure Forms for detailed instructions

RECORDER'S EVALUATION OF SITE

Individually Eligible for National Register? Yes ☐ No ☒ Likely, Need Information ☐ Insufficient Information ☐Potential Contributor to Nat. Reg. District? Yes ☒ No ☐ Likely, Need Information ☐ Insufficient Information ☐

Areas of Significance

Community planning & development

Summary of Significance

This resource is an example of residential architecture in Tarpon Springs during the World War I and Aftermath-era and is representative of the development of the City of Tarpon Springs. Although this building has undergone some minor alterations, the majority of architectural details remain and the overall historic massing is retained. Therefore, this building would be considered a contributing resource to the NRHP and Local Tarpon Springs Historic District.

DHR USE ONLY		OFFICIAL EVALUATIONS	DHR USE ONLY	
NR DATE ____/____/____	KEEPER-NR ELIGIBILITY <input type="checkbox"/> yes <input type="checkbox"/> no		Date	____/____/____
DELIST DATE ____/____/____	SHPO-NR ELIGIBILITY: <input type="checkbox"/> yes <input type="checkbox"/> no <input type="checkbox"/> potentially elig. <input type="checkbox"/> insufficient info		Date	____/____/____
	LOCAL DESIGNATION: _____		Date	____/____/____
	Local office _____			
National Register Criteria for Evaluation <input type="checkbox"/> a <input type="checkbox"/> b <input type="checkbox"/> c <input type="checkbox"/> d (See National Register Bulletin 15, p. 2)				

DOCUMENTATION

Research Methods Florida Site File for past architectural surveys; Florida Site File search; Local library; Tax records; Pedestrian; Sanborn maps

Bibliographic References Olausen, Stephen A. FMSF form for 8PI1441. on file, Florida Department of State, Division of Historic Resources, Tallahassee, Florida.

Location of Negatives Janus Research

Negative Numbers Roll 2885, #185, Facing NW

RECORDER INFORMATION

Recorder Name Janus Research

Recorder Affiliation JANUS RESEARCH, 1107 N. Ward Street, Tampa, Florida 33607 Telephone 813-636-8200

- REQUIRED:**
1. USGS 7.5' MAP WITH STRUCTURES PINPOINTED IN RED
 2. LARGE SCALE STREET OR PLAT MAP
 3. PHOTO OF MAIN FACADE, PREFERABLY B&W, AT LEAST 3x5



SKETCH MAP





Location of 8PI1441

USGS Quadrangle: Tarpon Springs (1973 PR 1987)



HISTORICAL STRUCTURE FORM

FLORIDA MASTER SITE FILE

Consult Guide To Historical Structure Forms for detailed instructions

Site # 8PI1442

Recorder # 17

Recorder Date 1/26/09

Original ☐Update ☒

Site Name 130 N Grosse Avenue Other Names

Project Name Historic Resources Survey of Tarpon Springs

Historic Contexts Spanish-American War National Register Category Building

LOCATION and IDENTIFICATION

Address 130 N Grosse Avenue

Vicinity of E side of Grosse Ave in between Cypress St. and Orange St.

City Tarpon Springs County Pinellas

Ownership Private-individual Subdivision Block # Lot #

MAPPING

USGS Map TARPON SPRINGS Township 27S Range 15E Section 12

Quarter Qtr Qtr Irregular Section ☐ UTM Zone 17

Easting 327899 Northing 3114606 Land Grant Unknown

Latitude Longitude Plat or Other Map Aerial Photographs

HISTORY

Architect/Builder Unknown Construction Date 1910 Circa ☒Alterations ☒ Date c.1990 Type/Location railing rebuilt, first levelAdditions ☐ Date Type/LocationMoved ☐ Original Location

Use Original Private residence Use Present Private residence

DESCRIPTION

Style Masonry Vernacular Exterior Plan Irregular Interior Plan Unknown Stories 2.5

Structural System Brick Exterior Fabric Brick; Wood shingles

Foundation Piers; Continuous Foundation Materials Brick Foundation Infill N/A

No. of Porches 1 Locations/Features wraps 2 sides, 2 story in center, screened on side of house

Main Entrance (stylistic details): center entry with transom under center porch

Outbldgs. ☒ Number 1 Nature/Location (Describe below)

2 story apartment to SE of main house with hipped roof, 2/2 windows, asbestos siding, contributing

Roof Type Hip Roofing Materials Metal tile

Secondary Structures ☒ Comments Gable dormer Location (4), all elevationsChimneys ☒ Number 1 Orientation North Location Slope/Interior Material BrickWood Windows ☒ Type DHS Light # 2/2Metal Windows ☐ Type Light #

Exterior Ornament rafter tails, wood surrounds

Condition Excellent Surroundings Residential

Narrative (general, interior, landscape, context; 3 lines only)

This 2-1/2 story brick residence features a steep pitched hipped roof with multiple gable dormers and a three-story polygonal bay tower centered on the front elevation. The main hipped roof porch wraps the west and south elevations and is supported by chamfered wood posts. A second floor uncovered porch is located above the main entry with a turned balustrade. A Queen Anne style stained glass transom is located above the main entry door. The house is located on a large lot surrounded by a chain link fence.

Archaeological Remains Present ☐ FMSF Archaeological Site Form Completed (if yes, attach) ☐

Consult Guide To Historical Structure Forms for detailed instructions

RECORDER'S EVALUATION OF SITE

Individually Eligible for National Register? Yes ☐ No ☐ Likely, Need Information ☒ Insufficient Information ☐Potential Contributor to Nat. Reg. District? Yes ☒ No ☐ Likely, Need Information ☐ Insufficient Information ☐

Areas of Significance

Community planning & development

Summary of Significance

This resource is an example of residential architecture in Tarpon Springs during the Spanish-American War-era and is representative of the development of the City of Tarpon Springs. Although this building has undergone some minor alterations, the majority of architectural details remain and the overall historic massing is retained. Therefore, this building would be considered a contributing resource to the NRHP and Local Tarpon Springs Historic District.

DHR USE ONLY		OFFICIAL EVALUATIONS	DHR USE ONLY	
NR DATE ____/____/____	KEEPER-NR ELIGIBILITY <input type="checkbox"/> yes <input type="checkbox"/> no		Date	____/____/____
DELIST DATE ____/____/____	SHPO-NR ELIGIBILITY: <input type="checkbox"/> yes <input type="checkbox"/> no <input type="checkbox"/> potentially elig. <input type="checkbox"/> insufficient info		Date	____/____/____
	LOCAL DESIGNATION: _____		Date	____/____/____
	Local office _____			
National Register Criteria for Evaluation <input type="checkbox"/> a <input type="checkbox"/> b <input type="checkbox"/> c <input type="checkbox"/> d (See National Register Bulletin 15, p. 2)				

DOCUMENTATION

Research Methods Florida Site File for past architectural surveys; Florida Site File search; Local library; Tax records; Pedestrian; Sanborn maps

Bibliographic References Olausen, Stephen A. FMSF form for 8PI1442. on file, Florida Department of State, Division of Historic Resources, Tallahassee, Florida.

Location of Negatives Janus Research

Negative Numbers Roll 2885, #28, Facing E

RECORDER INFORMATION

Recorder Name Janus Research

Recorder Affiliation JANUS RESEARCH, 1107 N. Ward Street, Tampa, Florida 33607 Telephone 813-636-8200

- REQUIRED:**
1. USGS 7.5' MAP WITH STRUCTURES PINPOINTED IN RED
 2. LARGE SCALE STREET OR PLAT MAP
 3. PHOTO OF MAIN FACADE, PREFERABLY B&W, AT LEAST 3x5



SKETCH MAP



USGS QUADRANGLE MAP



Location of 8PI1442

USGS Quadrangle: Tarpon Springs (1973 PR 1987)



HISTORICAL STRUCTURE FORM

FLORIDA MASTER SITE FILE

Consult Guide To Historical Structure Forms for detailed instructions

Site # 8PI1443

Recorder # 16

Recorder Date 1/26/09

Original ☐Update ☒

Site Name 210 N Grosse Avenue Other Names

Project Name Historic Resources Survey of Tarpon Springs

Historic Contexts Spanish-American War National Register Category Building

LOCATION and IDENTIFICATION

Address 210 N Grosse Avenue

Vicinity of E side of Grosse Ave in between Cypress St. and Orange St.

City Tarpon Springs County Pinellas

Ownership Private-individual Subdivision Block # Lot #

MAPPING

USGS Map TARPON SPRINGS Township 27S Range 15E Section 13

Quarter Qtr Qtr Irregular Section ☐ UTM Zone 17

Easting 327900 Northing 3114500 Land Grant Unknown

Latitude Longitude Plat or Other Map Aerial Photographs

HISTORY

Architect/Builder Unknown Construction Date 1910 Circa ☒Alterations ☒ Date c.1960 Type/Location gable window replaced, porch railing rebuiltAdditions ☒ Date Type/LocationMoved ☐ Original Location

Use Original Private residence Use Present Private residence

DESCRIPTION

Style Frame Vernacular Exterior Plan Irregular Interior Plan Unknown Stories 1

Structural System Wood frame Exterior Fabric Drop siding

Foundation Piers Foundation Materials Brick Foundation Infill Diagonal Lattice

No. of Porches 1 Locations/Features separate hipped roof wraps 3 sides

Main Entrance (stylistic details): off center under porch

Outbldgs. ☐ Number Nature/Location (Describe below)

Roof Type Cross-gabled Roofing Materials Composition shingles

Secondary Structures ☐ Comments Not applicable LocationChimneys ☒ Number 1 Orientation West Location Slope/Interior Material BrickWood Windows ☒ Type DHS Light # 1/1, 2/2, multi/oneMetal Windows ☒ Type SHS Light # 2/2

Exterior Ornament cornerboards, wood surrounds

Condition Good Surroundings Residential

Narrative (general, interior, landscape, context; 3 lines only)

This T-shaped one story frame vernacular residence has a separate shed roof porch that wraps the front of the house. The roof has a steep pitch with exposed rafters with fascia board. The building is located on a large lot.

Archaeological Remains Present ☐ FMSF Archaeological Site Form Completed (if yes, attach) ☐

Consult Guide To Historical Structure Forms for detailed instructions

RECORDER'S EVALUATION OF SITE

Individually Eligible for National Register? Yes ☐ No ☒ Likely, Need Information ☐ Insufficient Information ☐Potential Contributor to Nat. Reg. District? Yes ☒ No ☐ Likely, Need Information ☐ Insufficient Information ☐

Areas of Significance

Community planning & development

Summary of Significance

This resource is an example of residential architecture in Tarpon Springs during the Spanish-American War-era and is representative of the development of the City of Tarpon Springs. Although this building has undergone some minor alterations, the majority of architectural details remain and the overall historic massing is retained. Therefore, this building would be considered a contributing resource to the NRHP and Local Tarpon Springs Historic District.

DHR USE ONLY		OFFICIAL EVALUATIONS	DHR USE ONLY	
NR DATE ____/____/____	KEEPER-NR ELIGIBILITY <input type="checkbox"/> yes <input type="checkbox"/> no		Date	____/____/____
DELIST DATE ____/____/____	SHPO-NR ELIGIBILITY: <input type="checkbox"/> yes <input type="checkbox"/> no <input type="checkbox"/> potentially elig. <input type="checkbox"/> insufficient info		Date	____/____/____
	LOCAL DESIGNATION: _____		Date	____/____/____
	Local office _____			
National Register Criteria for Evaluation <input type="checkbox"/> a <input type="checkbox"/> b <input type="checkbox"/> c <input type="checkbox"/> d (See National Register Bulletin 15, p. 2)				

DOCUMENTATION

Research Methods Florida Site File for past architectural surveys; Florida Site File search; Local library; Tax records; Pedestrian; Sanborn maps

Bibliographic References Olausen, Stephen A. FMSF form for 8PI1443. on file, Florida Department of State, Division of Historic Resources, Tallahassee, Florida.

Location of Negatives Janus Research

Negative Numbers Roll 2885, #27, Facing E

RECORDER INFORMATION

Recorder Name Janus Research

Recorder Affiliation JANUS RESEARCH, 1107 N. Ward Street, Tampa, Florida 33607 Telephone 813-636-8200

- REQUIRED:**
1. USGS 7.5' MAP WITH STRUCTURES PINPOINTED IN RED
 2. LARGE SCALE STREET OR PLAT MAP
 3. PHOTO OF MAIN FACADE, PREFERABLY B&W, AT LEAST 3x5



SKETCH MAP





Location of 8PI1443

USGS Quadrangle: Tarpon Springs (1973 PR 1987)



HISTORICAL STRUCTURE FORM FLORIDA MASTER SITE FILE

Consult Guide To Historical Structure Forms for detailed instructions

Site # 8PI1444

Recorder # 99

Recorder Date 1/28/09

Original ☐Update ☒

Site Name 213 N Grosse Avenue Other Names

Project Name Historic Resources Survey of Tarpon Springs

Historic Contexts Boom Times National Register Category Building

LOCATION and IDENTIFICATION

Address 213 N Grosse Avenue

Vicinity of W side of Grosse Ave in between Orange St. and Cypress St.

City Tarpon Springs County Pinellas

Ownership Private-individual Subdivision Block # Lot #

MAPPING

USGS Map TARPON SPRINGS Township 27S Range 15E Section 12

Quarter Qtr Qtr Irregular Section ☐ UTM Zone 17

Easting 327891 Northing 3114880 Land Grant Unknown

Latitude Longitude Plat or Other Map Aerial Photographs

HISTORY

Architect/Builder Unknown Construction Date 1926 Circa ☒Alterations ☐ Date Type/LocationAdditions ☒ Date c.1940 Type/Location rear shed, wood framedMoved ☐ Original Location

Use Original Private residence Use Present Private residence

DESCRIPTION

Style Craftsman Exterior Plan Rectangular Interior Plan Unknown Stories 1

Structural System Wood frame Exterior Fabric Weatherboard

Foundation Piers Foundation Materials Unknown Foundation Infill N/A

No. of Porches 1 Locations/Features 1/2 width, off center, separate front gable with battered wood columns on square stucco piers

Main Entrance (stylistic details): off-center entry under main porch

Outbldgs. ☒ Number 1 Nature/Location (Describe below)

wood framed, front gable garage on rear of lot with concrete block shed, shed roof addition (contributing if historic)

Roof Type Gable Roofing Materials Metal shingles

Secondary Structures ☐ Comments Not applicable LocationChimneys ☒ Number 1 Orientation West Location Ridge/Interior Material BrickWood Windows ☒ Type DHS Light # 1/1, 6/1Metal Windows ☐ Type Light #

Exterior Ornament cornerboards, rafter tails, knee braces, vents, wood surrounds, gable end louvre wood lattice vent

Condition Good Surroundings Residential

Narrative (general, interior, landscape, context; 3 lines only)

This front gable bungalow has a low slope roof with exposed rafter tails, beadboard soffits, and wide eaves supported by brackets. A separate front gable porch is located along the north half of the front elevation supported by battered wood columns on stucco piers. A wood picket fence with an arbor is located along the front of the property.

Archaeological Remains Present ☐ FMSF Archaeological Site Form Completed (if yes, attach) ☐

Consult Guide To Historical Structure Forms for detailed instructions

RECORDER'S EVALUATION OF SITE

Individually Eligible for National Register? Yes ☐ No ☒ Likely, Need Information ☐ Insufficient Information ☐Potential Contributor to Nat. Reg. District? Yes ☒ No ☐ Likely, Need Information ☐ Insufficient Information ☐

Areas of Significance

Community planning & development

Summary of Significance

This resource is an example of residential architecture in Tarpon Springs during the Boom Times-era and is representative of the development of the City of Tarpon Springs. Although this building has undergone some minor alterations, the majority of architectural details remain and the overall historic massing is retained. Therefore, this building would be considered a contributing resource to the NRHP and Local Tarpon Springs Historic District.

DHR USE ONLY		OFFICIAL EVALUATIONS	DHR USE ONLY	
NR DATE ____/____/____	KEEPER-NR ELIGIBILITY <input type="checkbox"/> yes <input type="checkbox"/> no		Date	____/____/____
DELIST DATE ____/____/____	SHPO-NR ELIGIBILITY: <input type="checkbox"/> yes <input type="checkbox"/> no <input type="checkbox"/> potentially elig. <input type="checkbox"/> insufficient info		Date	____/____/____
	LOCAL DESIGNATION: _____		Date	____/____/____
	Local office _____			
National Register Criteria for Evaluation <input type="checkbox"/> a <input type="checkbox"/> b <input type="checkbox"/> c <input type="checkbox"/> d (See National Register Bulletin 15, p. 2)				

DOCUMENTATION

Research Methods Florida Site File for past architectural surveys; Florida Site File search; Local library; Tax records; Pedestrian; Sanborn maps

Bibliographic References Olausen, Stephen A. FMSF form for 8PI1444. on file, Florida Department of State, Division of Historic Resources, Tallahassee, Florida.

Location of Negatives Janus Research

Negative Numbers Roll 2885, #195, Facing NW

RECORDER INFORMATION

Recorder Name Janus Research

Recorder Affiliation JANUS RESEARCH, 1107 N. Ward Street, Tampa, Florida 33607 Telephone 813-636-8200

- REQUIRED:**
1. USGS 7.5' MAP WITH STRUCTURES PINPOINTED IN RED
 2. LARGE SCALE STREET OR PLAT MAP
 3. PHOTO OF MAIN FACADE, PREFERABLY B&W, AT LEAST 3x5



SKETCH MAP





Location of 8PI1444

USGS Quadrangle: Tarpon Springs (1973 PR 1987)



HISTORICAL STRUCTURE FORM

FLORIDA MASTER SITE FILE

Consult Guide To Historical Structure Forms for detailed instructions

Site # 8PI1445

Recorder # 15

Recorder Date 1/26/09

Original ☐Update ☒

Site Name 220 N Grosse Avenue Other Names

Project Name Historic Resources Survey of Tarpon Springs

Historic Contexts Spanish-American War National Register Category Building

LOCATION and IDENTIFICATION

Address 220 N Grosse Avenue

Vicinity of E side of Grosse Ave in between Cypress St. and Orange St.

City Tarpon Springs County Pinellas

Ownership Private-individual Subdivision Block # Lot #

MAPPING

USGS Map TARPON SPRINGS Township 27S Range 15E Section 13

Quarter Qtr Qtr Irregular Section ☐ UTM Zone 17

Easting 327898 Northing 3114490 Land Grant Unknown

Latitude Longitude Plat or Other Map Aerial Photographs

HISTORY

Architect/Builder Unknown Construction Date 1910 Circa ☒Alterations ☒ Date c.1990 Type/Location dormer windows replacedAdditions ☒ Date Unknown Type/Location rear shed roof addition, exterior stairs on north sideMoved ☐ Original Location

Use Original Private residence Use Present Private residence

DESCRIPTION

Style Craftsman Exterior Plan Rectangular Interior Plan Unknown Stories 1.5

Structural System Wood frame Exterior Fabric Drop siding

Foundation Piers Foundation Materials Concrete block Foundation Infill Wood Lattice

No. of Porches 1 Locations/Features integral full width with 8x8 wood posts and wood sided low wall/railing

Main Entrance (stylistic details): center entry under main porch

Outbldgs. ☐ Number Nature/Location (Describe below)

Roof Type Hip Roofing Materials Asbestos diamond tile

Secondary Structures ☒ Comments Hip dormer Location (3) W, S, and N sidesChimneys ☒ Number 1 Orientation North Location Slope/Interior Material BrickWood Windows ☒ Type DHS; Casement Light # 1/1; 1Metal Windows ☐ Type Light #

Exterior Ornament Cornerboards, rafter tails, wood surrounds

Condition Excellent Surroundings Residential

Narrative (general, interior, landscape, context; 3 lines only)

This hipped roof bungalow has an integral full width front porch. The roof has a steep pitch with wide eaves and exposed rafter tails. This property has a rebuilt retaining wall in the front of the property..

Archaeological Remains Present ☐ FMSF Archaeological Site Form Completed (if yes, attach) ☐

Consult Guide To Historical Structure Forms for detailed instructions

RECORDER'S EVALUATION OF SITE

Individually Eligible for National Register? Yes ☐ No ☒ Likely, Need Information ☐ Insufficient Information ☐Potential Contributor to Nat. Reg. District? Yes ☒ No ☐ Likely, Need Information ☐ Insufficient Information ☐

Areas of Significance

Community planning & development

Summary of Significance

This resource is an example of residential architecture in Tarpon Springs during the Spanish-American War-era and is representative of the development of the City of Tarpon Springs. Although this building has undergone some minor alterations, the majority of architectural details remain and the overall historic massing is retained. Therefore, this building would be considered a contributing resource to the NRHP and Local Tarpon Springs Historic District.

DHR USE ONLY		OFFICIAL EVALUATIONS	DHR USE ONLY	
NR DATE ____/____/____	KEEPER-NR ELIGIBILITY <input type="checkbox"/> yes <input type="checkbox"/> no		Date	____/____/____
DELIST DATE ____/____/____	SHPO-NR ELIGIBILITY: <input type="checkbox"/> yes <input type="checkbox"/> no <input type="checkbox"/> potentially elig. <input type="checkbox"/> insufficient info		Date	____/____/____
	LOCAL DESIGNATION: _____		Date	____/____/____
	Local office _____			
National Register Criteria for Evaluation <input type="checkbox"/> a <input type="checkbox"/> b <input type="checkbox"/> c <input type="checkbox"/> d (See National Register Bulletin 15, p. 2)				

DOCUMENTATION

Research Methods Florida Site File for past architectural surveys; Florida Site File search; Local library; Tax records; Pedestrian; Sanborn maps

Bibliographic References Olausen, Stephen A. FMSF form for 8PI1445. on file, Florida Department of State, Division of Historic Resources, Tallahassee, Florida.

Location of Negatives Janus Research

Negative Numbers Roll 2885, #24, Facing E

RECORDER INFORMATION

Recorder Name Janus Research

Recorder Affiliation JANUS RESEARCH, 1107 N. Ward Street, Tampa, Florida 33607 Telephone 813-636-8200

- REQUIRED:**
1. USGS 7.5' MAP WITH STRUCTURES PINPOINTED IN RED
 2. LARGE SCALE STREET OR PLAT MAP
 3. PHOTO OF MAIN FACADE, PREFERABLY B&W, AT LEAST 3x5



SKETCH MAP





Location of 8PI1445

USGS Quadrangle: Tarpon Springs (1973 PR 1987)



HISTORICAL STRUCTURE FORM

FLORIDA MASTER SITE FILE

Consult Guide To Historical Structure Forms for detailed instructions

Site # 8PI1446

Recorder # 14

Recorder Date 1/26/09

Original ☐Update ☒

Site Name 226 N Grosse Avenue Other Names

Project Name Historic Resources Survey of Tarpon Springs

Historic Contexts Spanish-American War National Register Category Building

LOCATION and IDENTIFICATION

Address 226 N Grosse Avenue

Vicinity of SE corner of Grosse Ave and Cypress St.

City Tarpon Springs County Pinellas

Ownership Private-individual Subdivision Block # Lot #

MAPPING

USGS Map TARPON SPRINGS Township 27S Range 15E Section 13

Quarter Qtr Qtr Irregular Section ☐ UTM Zone 17

Easting 327898 Northing 3114486 Land Grant Unknown

Latitude Longitude Plat or Other Map Aerial Photographs

HISTORY

Architect/Builder Unknown Construction Date 1910 Circa ☒Alterations ☒ Date Unknown Type/Location some windows replaced (N side casements), N side porch enclosedAdditions ☐ Date Type/LocationMoved ☐ Original Location

Use Original Private residence Use Present Private residence

DESCRIPTION

Style Frame Vernacular Exterior Plan T-shaped Interior Plan Unknown Stories 2

Structural System Wood frame Exterior Fabric Drop siding

Foundation Piers Foundation Materials Poured concrete Foundation Infill Wood Lattice

No. of Porches 1 Locations/Features separate 1 story hipped roof, wraps 3 sides (N side now enclosed)

Main Entrance (stylistic details):

Outbldgs. ☒ Number 1 Nature/Location (Describe below)

metal shed to rear, not historic

Roof Type Cross-gabled Roofing Materials 5V-Sheet metal

Secondary Structures ☐ Comments Not applicable LocationChimneys ☒ Number 1 Orientation South Location Slope/Interior Material BrickWood Windows ☒ Type DHS; Casement Light # 1/1; 4 lightMetal Windows ☐ Type Light #

Exterior Ornament Cornerboards, rafter tails, vents, wood surrounds, triangle wood louvres in gable end

Condition Fair Surroundings Residential

Narrative (general, interior, landscape, context; 3 lines only)

this two-story cross-gable residence has a T-shaped plan with a one-story separate hipped roof porch that wraps three sides. The steep pitched roof has exposed rafter tails and diamond-shaped cut outs in the fascia board. The gable ends feature staggered pattern wood shingles. A low concrete block wall surrounds the corner lot.

Archaeological Remains Present ☐ FMSF Archaeological Site Form Completed (if yes, attach) ☐

Consult Guide To Historical Structure Forms for detailed instructions

RECORDER'S EVALUATION OF SITE

Individually Eligible for National Register? Yes ☐ No ☒ Likely, Need Information ☐ Insufficient Information ☐Potential Contributor to Nat. Reg. District? Yes ☒ No ☐ Likely, Need Information ☐ Insufficient Information ☐

Areas of Significance

Community planning & development

Summary of Significance

This resource is an example of residential architecture in Tarpon Springs during the Spanish-American War-era and is representative of the development of the City of Tarpon Springs. Although this building has undergone some minor alterations, the majority of architectural details remain and the overall historic massing is retained. Therefore, this building would be considered a contributing resource to the NRHP and Local Tarpon Springs Historic District.

DHR USE ONLY		OFFICIAL EVALUATIONS	DHR USE ONLY	
NR DATE ____/____/____	KEEPER-NR ELIGIBILITY <input type="checkbox"/> yes <input type="checkbox"/> no		Date	____/____/____
DELIST DATE ____/____/____	SHPO-NR ELIGIBILITY: <input type="checkbox"/> yes <input type="checkbox"/> no <input type="checkbox"/> potentially elig. <input type="checkbox"/> insufficient info		Date	____/____/____
	LOCAL DESIGNATION: _____		Date	____/____/____
	Local office _____			
National Register Criteria for Evaluation <input type="checkbox"/> a <input type="checkbox"/> b <input type="checkbox"/> c <input type="checkbox"/> d (See National Register Bulletin 15, p. 2)				

DOCUMENTATION

Research Methods Florida Site File for past architectural surveys; Florida Site File search; Local library; Tax records; Pedestrian; Sanborn maps

Bibliographic References Olausen, Stephen A. FMSF form for 8PI1446. on file, Florida Department of State, Division of Historic Resources, Tallahassee, Florida.

Location of Negatives Janus Research

Negative Numbers Roll 2885, #23, Facing NE

RECORDER INFORMATION

Recorder Name Janus Research

Recorder Affiliation JANUS RESEARCH, 1107 N. Ward Street, Tampa, Florida 33607 Telephone 813-636-8200

- REQUIRED:**
1. USGS 7.5' MAP WITH STRUCTURES PINPOINTED IN RED
 2. LARGE SCALE STREET OR PLAT MAP
 3. PHOTO OF MAIN FACADE, PREFERABLY B&W, AT LEAST 3x5



SKETCH MAP



USGS QUADRANGLE MAP



Location of 8PI1446

USGS Quadrangle: Tarpon Springs (1973 PR 1987)



HISTORICAL STRUCTURE FORM

FLORIDA MASTER SITE FILE

Consult Guide To Historical Structure Forms for detailed instructions

Site # 8PI1452

Recorder # 45

Recorder Date 1/26/09

Original ☐Update ☒

Site Name City Water Works Other Names

Project Name Historic Resources Survey of Tarpon Springs

Historic Contexts WWI and Aftermath National Register Category Building

LOCATION and IDENTIFICATION

Address 112 S Grosse Avenue

Vicinity of W side of Grosse Ave in between Tarpon Ave and Lemon St.

City Tarpon Springs County Pinellas

Ownership City Subdivision Block # Lot #

MAPPING

USGS Map TARPON SPRINGS Township 27S Range 15E Section 12

Quarter Qtr Qtr Irregular Section ☐ UTM Zone 17

Easting 327900 Northing 3114626 Land Grant Unknown

Latitude Longitude Plat or Other Map Aerial Photographs

HISTORY

Architect/Builder Unknown Construction Date 1916 Circa ☐Alterations ☒ Date c.1970 Type/Location front door partially enclosedAdditions ☒ Date Unknown Type/Location concrete block 1 story to south of main structureMoved ☐ Original Location

Use Original Waterworks Use Present Waterworks

DESCRIPTION

Style Masonry Vernacular Exterior Plan L-shaped Interior Plan Unknown Stories 1

Structural System Brick; Concrete block Exterior Fabric Concrete block; Brick; Metal shingle

Foundation Slab Foundation Materials Poured concrete Foundation Infill N/A

No. of Porches 0 Locations/Features N/A

Main Entrance (stylistic details): center entry with no overhang, transoms above, door size reduced

Outbldgs. ☐ Number Nature/Location (Describe below)

Roof Type Cross-gabled Roofing Materials Composition shingles

Secondary Structures ☐ Comments Not applicable LocationChimneys ☐ Number 0 Orientation N/A Location N/A Material Not applicableWood Windows ☒ Type DHS Light # 9/9Metal Windows ☐ Type Light #

Exterior Ornament rafter tails, cut ends

Condition Fair Surroundings Residential

Narrative (general, interior, landscape, context; 3 lines only)

This one-story municipal building has a front facing gable with moderate slope roof with moderate overhang and exposed rafter tails. The symmetrical façade has a three bay design with center entry with wood transoms above. Jack arches are located above the openings.

Archaeological Remains Present ☐ FMSF Archaeological Site Form Completed (if yes, attach) ☐

Consult Guide To Historical Structure Forms for detailed instructions

RECORDER'S EVALUATION OF SITE

Individually Eligible for National Register? Yes ☐ No ☒ Likely, Need Information ☐ Insufficient Information ☐Potential Contributor to Nat. Reg. District? Yes ☒ No ☐ Likely, Need Information ☐ Insufficient Information ☐

Areas of Significance

Community planning & development

Summary of Significance

This resource is an example of municipal architecture in Tarpon Springs during the World War I and Aftermath-era and is representative of the development of the City of Tarpon Springs. Although this building has undergone some minor alterations, the majority of architectural details remain and the overall historic massing is retained. Therefore, this building would be considered a contributing resource to the NRHP and Local Tarpon Springs Historic District.

DHR USE ONLY		OFFICIAL EVALUATIONS	DHR USE ONLY	
NR DATE ____/____/____	KEEPER-NR ELIGIBILITY <input type="checkbox"/> yes <input type="checkbox"/> no		Date	____/____/____
DELIST DATE ____/____/____	SHPO-NR ELIGIBILITY: <input type="checkbox"/> yes <input type="checkbox"/> no <input type="checkbox"/> potentially elig. <input type="checkbox"/> insufficient info		Date	____/____/____
	LOCAL DESIGNATION: _____		Date	____/____/____
	Local office _____			
National Register Criteria for Evaluation <input type="checkbox"/> a <input type="checkbox"/> b <input type="checkbox"/> c <input type="checkbox"/> d (See National Register Bulletin 15, p. 2)				

DOCUMENTATION

Research Methods Florida Site File for past architectural surveys; Florida Site File search; Local library; Tax records; Pedestrian; Sanborn maps

Bibliographic References Olausen, Stephen A. FMSF form for 8PI1452. on file, Florida Department of State, Division of Historic Resources, Tallahassee, Florida.

Location of Negatives Janus Research

Negative Numbers Roll 2885, #84, Facing NW

RECORDER INFORMATION

Recorder Name Janus Research

Recorder Affiliation JANUS RESEARCH, 1107 N. Ward Street, Tampa, Florida 33607 Telephone 813-636-8200

- REQUIRED:**
1. USGS 7.5' MAP WITH STRUCTURES PINPOINTED IN RED
 2. LARGE SCALE STREET OR PLAT MAP
 3. PHOTO OF MAIN FACADE, PREFERABLY B&W, AT LEAST 3x5



SKETCH MAP





Location of 8PI1452

USGS Quadrangle: Tarpon Springs (1973 PR 1987)



HISTORICAL STRUCTURE FORM

FLORIDA MASTER SITE FILE

Consult Guide To Historical Structure Forms for detailed instructions

Site # 8PI1456

Recorder # 133

Recorder Date 1/29/09

Original ☐Update ☒

Site Name 109 N Hibiscus Street Other Names

Project Name Historic Resources Survey of Tarpon Springs

Historic Contexts Spanish-American War National Register Category Building

LOCATION and IDENTIFICATION

Address 109 N Hibiscus Street

Vicinity of W side of Hibiscus St. in between Orange St. and Cypress St.

City Tarpon Springs County Pinellas

Ownership Private-individual Subdivision Block # Lot #

MAPPING

USGS Map TARPON SPRINGS Township 27S Range 15E Section 12

Quarter Qtr Qtr Irregular Section ☐ UTM Zone 17

Easting 327545 Northing 3114805 Land Grant Unknown

Latitude Longitude Plat or Other Map Aerial Photographs

HISTORY

Architect/Builder Unknown Construction Date 1913 Circa ☒Alterations ☒ Date c.1950 Type/Location asbestos siding, c.1980 glass block installed in windows, south porch enclosedAdditions ☒ Date c.1970 Type/Location flat roof on north sidesMoved ☐ Original Location

Use Original Private residence Use Present Private residence

DESCRIPTION

Style Frame Vernacular Exterior Plan Irregular Interior Plan Unknown Stories 1

Structural System Wood frame Exterior Fabric Asbestos siding; Paneling

Foundation Piers Foundation Materials Wood Foundation Infill Wood strips

No. of Porches 2 Locations/Features shed roof entry porticos with wood supports, wood deck and wood railing

Main Entrance (stylistic details): two off-center entries on main elevation with shed roof overhang, glass block sidelight

Outbldgs. ☒ Number 1 Nature/Location (Describe below)

shed roof 2 car garage with corrugate metal siding and metal overhead doors

Roof Type Hip Roofing Materials 5V-Sheet metal; Metal shingles (not stamped)

Secondary Structures ☐ Comments Not applicable LocationChimneys ☒ Number 1 Orientation East Location Slope/Interior Material BrickWood Windows ☒ Type DHS Light # 1/1Metal Windows ☒ Type SHS; Awning; Glass block Light # 1/1; 3

Exterior Ornament rafter tails, wood surrounds, decorative cut ends

Condition Fair Surroundings Residential, Commercial

Narrative (general, interior, landscape, context; 3 lines only)

This one-story residence has multiple steep pitched hip roofs with exposed rafter tails. It has been altered by the installation of asbestos siding, replacement windows, glass block, and additions.

Archaeological Remains Present ☐ FMSF Archaeological Site Form Completed (if yes, attach) ☐

Consult Guide To Historical Structure Forms for detailed instructions

RECORDER'S EVALUATION OF SITE

Individually Eligible for National Register? Yes ☐ No ☒ Likely, Need Information ☐ Insufficient Information ☐Potential Contributor to Nat. Reg. District? Yes ☐ No ☒ Likely, Need Information ☐ Insufficient Information ☐

Areas of Significance

Community planning & development

Summary of Significance

This resource is an example of residential/commercial architecture in Tarpon Springs during the Spanish-American War-era and is representative of the development of the City of Tarpon Springs. However, this building has inappropriate alterations that compromise its overall architectural integrity. Therefore, this resource is considered non-contributing to the NRHP Tarpon Springs Historic District and ineligible as an individual resource in the NRHP. The modifications to the building could possibly be removed or reversed, and subsequently, it may retain enough historic integrity to be considered contributing to the Local Historic District.

DHR USE ONLY		OFFICIAL EVALUATIONS	DHR USE ONLY	
NR DATE ____/____/____	KEEPER-NR ELIGIBILITY <input type="checkbox"/> yes <input type="checkbox"/> no		Date	____/____/____
DELIST DATE ____/____/____	SHPO-NR ELIGIBILITY: <input type="checkbox"/> yes <input type="checkbox"/> no <input type="checkbox"/> potentially elig. <input type="checkbox"/> insufficient info		Date	____/____/____
	LOCAL DESIGNATION: _____		Date	____/____/____
	Local office _____			
National Register Criteria for Evaluation <input type="checkbox"/> a <input type="checkbox"/> b <input type="checkbox"/> c <input type="checkbox"/> d (See National Register Bulletin 15, p. 2)				

DOCUMENTATION

Research Methods Florida Site File for past architectural surveys; Florida Site File search; Local library; Tax records; Pedestrian; Sanborn maps

Bibliographic References Olausen, Stephen A. FMSF form for 8PI1456. on file, Florida Department of State, Division of Historic Resources, Tallahassee, Florida.

Location of Negatives Janus Research **Negative Numbers** Roll 2885, #276, Facing NW

RECORDER INFORMATION

Recorder Name Janus Research

Recorder Affiliation JANUS RESEARCH, 1107 N. Ward Street, Tampa, Florida 33607 Telephone 813-636-8200

- REQUIRED:**
1. USGS 7.5' MAP WITH STRUCTURES PINPOINTED IN RED
 2. LARGE SCALE STREET OR PLAT MAP
 3. PHOTO OF MAIN FACADE, PREFERABLY B&W, AT LEAST 3x5



SKETCH MAP



USGS QUADRANGLE MAP



Location of 8PI1456

USGS Quadrangle: Tarpon Springs (1973 PR 1987)

500 ft



HISTORICAL STRUCTURE FORM

FLORIDA MASTER SITE FILE

Consult Guide To Historical Structure Forms for detailed instructions

Site # 8PI1457

Recorder # 134

Recorder Date 1/29/09

Original ☐Update ☒

Site Name Hibiscus Street Apartments Other Names

Project Name Historic Resources Survey of Tarpon Springs

Historic Contexts Spanish-American War National Register Category Building

LOCATION and IDENTIFICATION

Address 124 N Hibiscus Street

Vicinity of E side of Hibiscus St. in between Orange St. and Center St.

City Tarpon Springs County Pinellas

Ownership Private Subdivision Block # Lot #

MAPPING

USGS Map TARPON SPRINGS Township 27S Range 15E Section 12

Quarter Qtr Qtr Irregular Section ☐ UTM Zone 17

Easting 3114805 Northing 3114807 Land Grant Unknown

Latitude Longitude Plat or Other Map Aerial Photographs

HISTORY

Architect/Builder Unknown Construction Date 1905 Circa ☒Alterations ☒ Date c.1980 Type/Location porch railing on first level replaced, faux shutters added, southwest corner of porch enclosed, windows replacedAdditions ☐ Date Type/LocationMoved ☐ Original Location

Use Original Private residence Use Present Multi family

DESCRIPTION

Style Frame Vernacular Exterior Plan Irregular Interior Plan Unknown Stories 2.5

Structural System Wood frame Exterior Fabric Drop siding; Wood shingles

Foundation Piers Foundation Materials Poured concrete Foundation Infill Stucco

No. of Porches 2 Locations/Features on the first floor the separate hipped roof wraps the west and south sides, southwest corner enclosed, second floor is 1/3 width with a shed roof

Main Entrance (stylistic details): center entry under main porch

Outbldgs. ☐ Number Nature/Location (Describe below)

Roof Type Gable Roofing Materials Composition shingles

Secondary Structures ☒ Comments Gable dormer Location 2 on north side, 2 on south siChimneys ☐ Number 0 Orientation N/A Location N/A Material Not applicableWood Windows ☐ Type Light #Metal Windows ☒ Type SHS Light # 1/1, 2/2

Exterior Ornament cornerboards, rafter tails, wood surrounds, shutters (faux)

Condition Fair Surroundings Residential, Commercial

Narrative (general, interior, landscape, context; 3 lines only)

This building is very large with a steep roof pitch. It has a symmetrical three bay façade with a front gable roof and large dormers on each side.

Archaeological Remains Present ☐ FMSF Archaeological Site Form Completed (if yes, attach) ☐

Consult Guide To Historical Structure Forms for detailed instructions

RECORDER'S EVALUATION OF SITE

Individually Eligible for National Register? Yes ☐ No ☒ Likely, Need Information ☐ Insufficient Information ☐Potential Contributor to Nat. Reg. District? Yes ☒ No ☐ Likely, Need Information ☐ Insufficient Information ☐

Areas of Significance

Community planning & development

Summary of Significance

This resource is an example of residential architecture in Tarpon Springs during the Spanish-American War-era and is representative of the development of the City of Tarpon Springs. Although this building has undergone some minor alterations, the majority of architectural details remain and the overall historic massing is retained. Therefore, this building would be considered a contributing resource to the NRHP and Local Tarpon Springs Historic District.

DHR USE ONLY		OFFICIAL EVALUATIONS	DHR USE ONLY	
NR DATE ____/____/____	KEEPER-NR ELIGIBILITY <input type="checkbox"/> yes <input type="checkbox"/> no		Date	____/____/____
DELIST DATE ____/____/____	SHPO-NR ELIGIBILITY: <input type="checkbox"/> yes <input type="checkbox"/> no <input type="checkbox"/> potentially elig. <input type="checkbox"/> insufficient info		Date	____/____/____
	LOCAL DESIGNATION: _____		Date	____/____/____
	Local office _____			
National Register Criteria for Evaluation <input type="checkbox"/> a <input type="checkbox"/> b <input type="checkbox"/> c <input type="checkbox"/> d (See National Register Bulletin 15, p. 2)				

DOCUMENTATION

Research Methods Florida Site File for past architectural surveys; Florida Site File search; Local library; Tax records; Pedestrian; Sanborn maps

Bibliographic References Olausen, Stephen A. FMSF form for 8PI1457. on file, Florida Department of State, Division of Historic Resources, Tallahassee, Florida.

Location of Negatives Janus Research

Negative Numbers Roll 2885, #279, Facing SE

RECORDER INFORMATION

Recorder Name Janus Research

Recorder Affiliation JANUS RESEARCH, 1107 N. Ward Street, Tampa, Florida 33607 Telephone 813-636-8200

- REQUIRED:**
1. USGS 7.5' MAP WITH STRUCTURES PINPOINTED IN RED
 2. LARGE SCALE STREET OR PLAT MAP
 3. PHOTO OF MAIN FACADE, PREFERABLY B&W, AT LEAST 3x5



SKETCH MAP



USGS QUADRANGLE MAP



Location of 8PI1457

USGS Quadrangle: Tarpon Springs (1973 PR 1987)

500 ft



HISTORICAL STRUCTURE FORM

FLORIDA MASTER SITE FILE

Consult Guide To Historical Structure Forms for detailed instructions

Site # 8PI1458

Recorder # 136

Recorder Date 1/29/09

Original ☐Update ☒

Site Name 131 N Hibiscus Street Other Names

Project Name Historic Resources Survey of Tarpon Springs

Historic Contexts WWI and Aftermath National Register Category Building

LOCATION and IDENTIFICATION

Address 131 N Hibiscus Street

Vicinity of W side of Hibiscus St. between Orange St. and Center St.

City Tarpon Springs County Pinellas

Ownership Private-corporate Subdivision Block # Lot #

MAPPING

USGS Map TARPON SPRINGS Township 27S Range 15E Section 12

Quarter Qtr Qtr Irregular Section ☐ UTM Zone 17

Easting 327545 Northing 3114836 Land Grant Unknown

Latitude Longitude Plat or Other Map Aerial Photographs

HISTORY

Architect/Builder Unknown Construction Date 1919 Circa ☒Alterations ☒ Date c.1950 Type/Location windows replaced, door entry replacedAdditions ☐ Date Type/LocationMoved ☐ Original Location

Use Original Commercial Use Present Commercial

DESCRIPTION

Style Masonry Vernacular Exterior Plan Rectangular Interior Plan Unknown Stories 1

Structural System Brick Exterior Fabric Brick

Foundation Slab Foundation Materials Poured concrete Foundation Infill N/A

No. of Porches 0 Locations/Features N/A

Main Entrance (stylistic details): angled entry on southeast corner with shallow arch

Outbldgs. ☐ Number Nature/Location (Describe below)

Roof Type Flat Roofing Materials Built-up roof

Secondary Structures ☐ Comments Not applicable LocationChimneys ☐ Number 0 Orientation N/A Location N/A Material Not applicableWood Windows ☐ Type Light #Metal Windows ☒ Type Awning Light # 5

Exterior Ornament dentil relief in brick, brick banding

Condition Deteriorated Surroundings Residential, Commercial

Narrative (general, interior, landscape, context; 3 lines only)

This one-story flat roof commercial building features shallow arches over the openings, brick banding at the window sill level, and corbelled brick bands at the parapet with dentil motif. It is located on a corner lot and has an angled entry at the southeast corner of the building.

Archaeological Remains Present ☐ FMSF Archaeological Site Form Completed (if yes, attach) ☐

Consult Guide To Historical Structure Forms for detailed instructions

RECORDER'S EVALUATION OF SITE

Individually Eligible for National Register? Yes ☐ No ☒ Likely, Need Information ☐ Insufficient Information ☐Potential Contributor to Nat. Reg. District? Yes ☒ No ☐ Likely, Need Information ☐ Insufficient Information ☐

Areas of Significance

Community planning & development

Summary of Significance

This resource is an example of commercial architecture in Tarpon Springs during the World War I and Aftermath-era and is representative of the development of the City of Tarpon Springs. Although this building has undergone some minor alterations, the majority of architectural details remain and the overall historic massing is retained. Therefore, this building would be considered a contributing resource to the NRHP and Local Tarpon Springs Historic District.

DHR USE ONLY		OFFICIAL EVALUATIONS	DHR USE ONLY	
NR DATE ____/____/____	KEEPER-NR ELIGIBILITY <input type="checkbox"/> yes <input type="checkbox"/> no		Date	____/____/____
DELIST DATE ____/____/____	SHPO-NR ELIGIBILITY: <input type="checkbox"/> yes <input type="checkbox"/> no <input type="checkbox"/> potentially elig. <input type="checkbox"/> insufficient info		Date	____/____/____
	LOCAL DESIGNATION: _____		Date	____/____/____
	Local office _____			
National Register Criteria for Evaluation <input type="checkbox"/> a <input type="checkbox"/> b <input type="checkbox"/> c <input type="checkbox"/> d (See National Register Bulletin 15, p. 2)				

DOCUMENTATION

Research Methods Florida Site File for past architectural surveys; Florida Site File search; Local library; Tax records; Pedestrian; Sanborn maps

Bibliographic References Olausen, Stephen A. FMSF form for 8PI1458. on file, Florida Department of State, Division of Historic Resources, Tallahassee, Florida.

Location of Negatives Janus Research

Negative Numbers Roll 2885, #283, Facing NW

RECORDER INFORMATION

Recorder Name Janus Research

Recorder Affiliation JANUS RESEARCH, 1107 N. Ward Street, Tampa, Florida 33607 Telephone 813-636-8200

- REQUIRED:**
1. USGS 7.5' MAP WITH STRUCTURES PINPOINTED IN RED
 2. LARGE SCALE STREET OR PLAT MAP
 3. PHOTO OF MAIN FACADE, PREFERABLY B&W, AT LEAST 3x5



SKETCH MAP



USGS QUADRANGLE MAP



Location of 8PI1458

USGS Quadrangle: Tarpon Springs (1973 PR 1987)



HISTORICAL STRUCTURE FORM

FLORIDA MASTER SITE FILE

Consult Guide To Historical Structure Forms for detailed instructions

Site # 8PI1459

Recorder # 143

Recorder Date 2/16/09

Original ☐Update ☒

Site Name 202 N Hibiscus Street Other Names

Project Name Historic Resources Survey of Tarpon Springs

Historic Contexts Spanish-American War National Register Category Building

LOCATION and IDENTIFICATION

Address 202 N Hibiscus Street

Vicinity of E side of Hibiscus between Center and Cypress

City Tarpon Springs County Pinellas

Ownership Private-individual Subdivision Block # Lot #

MAPPING

USGS Map TARPON SPRINGS Township 27S Range 15E Section 12

Quarter Qtr Qtr Irregular Section ☐ UTM Zone 17

Easting 327589 Northing 3114863 Land Grant Unknown

Latitude Longitude Plat or Other Map Aerial Photographs

HISTORY

Architect/Builder Unknown Construction Date 1909 Circa ☒Alterations ☒ Date c.1970+ Type/Location windows replaced; c.1950 asbestos siding; north side porch enclosed (date unknown)Additions ☒ Date Unknown Type/Location one story hipped roof addition on south side, one story shed roof on north sideMoved ☐ Original Location

Use Original Private residence Use Present Private residence

DESCRIPTION

Style Frame Vernacular Exterior Plan Irregular Interior Plan Unknown Stories 1

Structural System Wood frame Exterior Fabric Asbestos siding; Aluminum

Foundation Piers Foundation Materials Concrete block Foundation Infill Concrete block

No. of Porches 1 Locations/Features full width, separate shed roof with 6x6 wood posts

Main Entrance (stylistic details): center entry with transom under main porch

Outbldgs. ☒ Number 2 Nature/Location (Describe below)

one non historical metal shed; one cross gable cottage with asbestos siding, metal roof, replacement windows (contributing)

Roof Type Gable Roofing Materials 5V-Sheet metal; Corrugated sheet metal

Secondary Structures ☐ Comments Not applicable LocationChimneys ☐ Number 0 Orientation N/A Location N/A Material Not applicableWood Windows ☒ Type DHS Light # 1/1Metal Windows ☒ Type SHS Light # 8/8, 2/2

Exterior Ornament cornerboards, vents (covered), wood surrounds

Condition Good Surroundings Residential

Narrative (general, interior, landscape, context; 3 lines only)

This residence features a shed roof over the second floor window on the west elevation, a chain link fence, and a front concrete block site wall. It is located on a corner lot.

Archaeological Remains Present ☐ FMSF Archaeological Site Form Completed (if yes, attach) ☐

Consult Guide To Historical Structure Forms for detailed instructions

RECORDER'S EVALUATION OF SITE

Individually Eligible for National Register? Yes ☐ No ☒ Likely, Need Information ☐ Insufficient Information ☐Potential Contributor to Nat. Reg. District? Yes ☒ No ☐ Likely, Need Information ☐ Insufficient Information ☐

Areas of Significance

Community planning & development

Summary of Significance

This resource is an example of residential architecture in Tarpon Springs during the Spanish-American War-era and is representative of the development of the City of Tarpon Springs. Possible expansion of the NRHP Historic District was evaluated, and resources immediately surrounding the current boundaries were considered for inclusion within the district if the NRHP boundaries are enlarged. This resource is considered contributing to the NRHP Historic District if the boundaries are enlarged.

DHR USE ONLY		OFFICIAL EVALUATIONS	DHR USE ONLY	
NR DATE ____/____/____	KEEPER-NR ELIGIBILITY <input type="checkbox"/> yes <input type="checkbox"/> no		Date	____/____/____
DELIST DATE ____/____/____	SHPO-NR ELIGIBILITY: <input type="checkbox"/> yes <input type="checkbox"/> no <input type="checkbox"/> potentially elig. <input type="checkbox"/> insufficient info		Date	____/____/____
	LOCAL DESIGNATION: _____		Date	____/____/____
	Local office _____			
National Register Criteria for Evaluation <input type="checkbox"/> a <input type="checkbox"/> b <input type="checkbox"/> c <input type="checkbox"/> d (See National Register Bulletin 15, p. 2)				

DOCUMENTATION

Research Methods Florida Site File for past architectural surveys; Florida Site File search; Local library; Tax records; Pedestrian; Sanborn maps

Bibliographic References Olausen, Stephen A. FMSF form for 8PI1459. on file, Florida Department of State, Division of Historic Resources, Tallahassee, Florida.

Location of Negatives Janus Research

Negative Numbers Roll 2885, #3, Facing NE

RECORDER INFORMATION

Recorder Name Janus Research

Recorder Affiliation JANUS RESEARCH, 1107 N. Ward Street, Tampa, Florida 33607 Telephone 813-636-8200

- REQUIRED:**
1. USGS 7.5' MAP WITH STRUCTURES PINPOINTED IN RED
 2. LARGE SCALE STREET OR PLAT MAP
 3. PHOTO OF MAIN FACADE, PREFERABLY B&W, AT LEAST 3x5



SKETCH MAP



USGS QUADRANGLE MAP



Location of 8PI1459

USGS Quadrangle: Tarpon Springs (1973 PR 1987)



HISTORICAL STRUCTURE FORM

FLORIDA MASTER SITE FILE

Consult Guide To Historical Structure Forms for detailed instructions

Site # 8P11490

Recorder # 66

Recorder Date 1/27/09

Original ☐Update ☒

Site Name 227 E Lemon Street Other Names

Project Name Historic Resources Survey of Tarpon Springs

Historic Contexts Spanish-American War National Register Category Building

LOCATION and IDENTIFICATION

Address 227 E Lemon Street

Vicinity of N side of Lemon St. in between Ring Ave and Safford Ave

City Tarpon Springs County Pinellas

Ownership Private-individual Subdivision Block # Lot #

MAPPING

USGS Map TARPON SPRINGS Township 27S Range 15E Section 12

Quarter Qtr Qtr Irregular Section ☐ UTM Zone 17

Easting 327756 Northing 3114532 Land Grant Unknown

Latitude Longitude Plat or Other Map Aerial Photographs

HISTORY

Architect/Builder Unknown Construction Date 1912 Circa ☒Alterations ☒ Date c.1940 Type/Location rear 1 story gable wood frame, front porch on second level enclosed, rebuilt c.1950Additions ☒ Date c.1950 Type/Location concrete block garage (connected) off alley on northwest side of the lotMoved ☐ Original Location

Use Original Bakery/Coffee Shop/Apartments Use Present Vacant

DESCRIPTION

Style Masonry Vernacular Exterior Plan N/A Interior Plan Unknown Stories 2

Structural System Concrete block Exterior Fabric Rusticated concrete block

Foundation Slab Foundation Materials Poured concrete Foundation Infill N/A

No. of Porches 1 Locations/Features separate 2 story shed roof with simple concrete columns and enclosed sleeping porch on second floor

Main Entrance (stylistic details):

Outbldgs. ☐ Number Nature/Location (Describe below)

Roof Type Gable Roofing Materials Corrugated metal shingle in gable end

Secondary Structures ☐ Comments Not applicable LocationChimneys ☒ Number 1 Orientation West Location Wall Material BrickWood Windows ☒ Type DHS Light # 1/1Metal Windows ☐ Type Light #

Exterior Ornament vents, concrete sills, wood gable end louver

Condition Fair Surroundings Residential, Commercial

Narrative (general, interior, landscape, context; 3 lines only)

This large two story masonry vernacular residence has a two story separate shed roof porch, now enclosed. It is shown on the 1913 Sanborn map as a coffee shop in the front, and a bakery behind with an oven at the far rear. Furnished apartments were located on the second floor.

Archaeological Remains Present ☐ FMSF Archaeological Site Form Completed (if yes, attach) ☐

Consult Guide To Historical Structure Forms for detailed instructions

RECORDER'S EVALUATION OF SITE

Individually Eligible for National Register? Yes ☐ No ☒ Likely, Need Information ☐ Insufficient Information ☐Potential Contributor to Nat. Reg. District? Yes ☐ No ☒ Likely, Need Information ☐ Insufficient Information ☐

Areas of Significance

Community planning & development

Summary of Significance

This resource is an example of commercial architecture in Tarpon Springs during the Spanish-American War-era and is representative of the development of the City of Tarpon Springs. However, this building has inappropriate alterations that compromise its overall architectural integrity. Therefore, this resource is considered non-contributing to the NRHP Tarpon Springs Historic District and ineligible as an individual resource in the NRHP. The modifications to the building could possibly be removed or reversed, and subsequently, it may retain enough historic integrity to be considered contributing to the Local Historic District.

DHR USE ONLY		OFFICIAL EVALUATIONS		DHR USE ONLY	
NR DATE ____/____/____	KEEPER-NR ELIGIBILITY <input type="checkbox"/> yes <input type="checkbox"/> no			Date	____/____/____
DELIST DATE ____/____/____	SHPO-NR ELIGIBILITY: <input type="checkbox"/> yes <input type="checkbox"/> no <input type="checkbox"/> potentially elig. <input type="checkbox"/> insufficient info			Date	____/____/____
	LOCAL DESIGNATION: _____			Date	____/____/____
	Local office _____				
National Register Criteria for Evaluation <input type="checkbox"/> a <input type="checkbox"/> b <input type="checkbox"/> c <input type="checkbox"/> d (See National Register Bulletin 15, p. 2)					

DOCUMENTATION

Research Methods Florida Site File for past architectural surveys; Florida Site File search; Local library; Tax records; Pedestrian; Sanborn maps

Bibliographic References Olausen, Stephen A. FMSF form for 8PI1490. on file, Florida Department of State, Division of Historic Resources, Tallahassee, Florida.

Location of Negatives Janus Research **Negative Numbers** Roll 2885, #132, Facing N

RECORDER INFORMATION

Recorder Name Janus Research

Recorder Affiliation JANUS RESEARCH, 1107 N. Ward Street, Tampa, Florida 33607 Telephone 813-636-8200

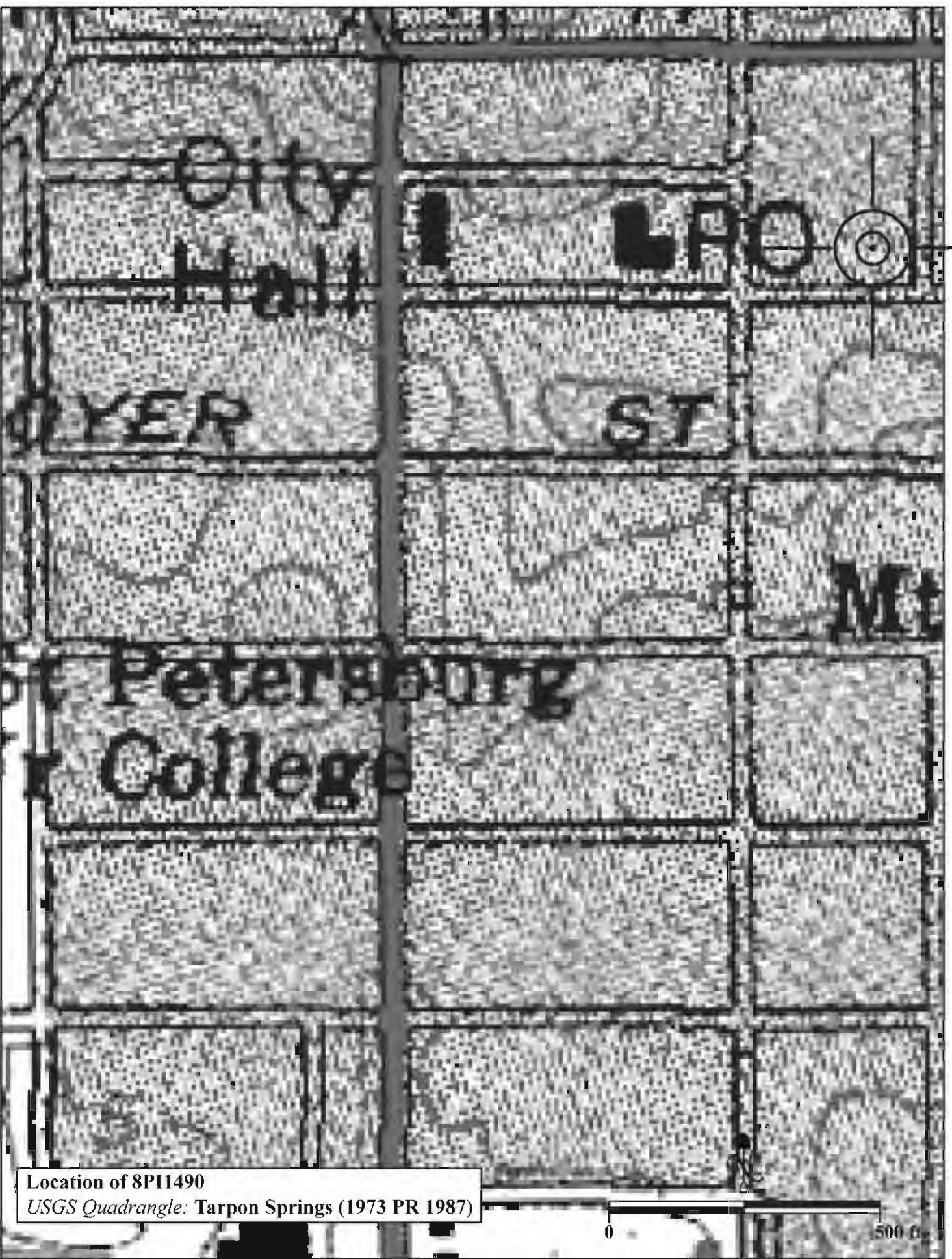
- REQUIRED:**
1. USGS 7.5' MAP WITH STRUCTURES PINPOINTED IN RED
 2. LARGE SCALE STREET OR PLAT MAP
 3. PHOTO OF MAIN FACADE, PREFERABLY B&W, AT LEAST 3x5



SKETCH MAP



USGS QUADRANGLE MAP





HISTORICAL STRUCTURE FORM

FLORIDA MASTER SITE FILE

Consult Guide To Historical Structure Forms for detailed instructions

Site # 8PI1495

Recorder # 180

Recorder Date 2/16/09

Original ☐Update ☒

Site Name 49 W Lemon Street Other Names

Project Name Historic Resources Survey of Tarpon Springs

Historic Contexts Boom Times National Register Category Building

LOCATION and IDENTIFICATION

Address 49 W Lemon Street

Vicinity of S side of Lemon between Pinellas and Banana

City Tarpon Springs County Pinellas

Ownership Private-individual Subdivision Block # Lot #

MAPPING

USGS Map TARPON SPRINGS Township 27S Range 15E Section 12

Quarter Qtr Qtr Irregular Section ☐ UTM Zone 17

Easting 327369 Northing 3114507 Land Grant Unknown

Latitude Longitude Plat or Other Map Aerial Photographs

HISTORY

Architect/Builder Unknown Construction Date 1926 Circa ☒Alterations ☒ Date c.1990 Type/Location railing at porch replaced, stuccoedAdditions ☒ Date c.1930 Type/Location rear shed roof, one story, stuccoMoved ☐ Original Location

Use Original Private residence Use Present Private residence

DESCRIPTION

Style Craftsman Exterior Plan Irregular Interior Plan Unknown Stories 1

Structural System Wood frame Exterior Fabric Stucco

Foundation Continuous Foundation Materials Poured concrete Foundation Infill N/A

No. of Porches 1 Locations/Features full width, integral with battered stucco posts, wood deck

Main Entrance (stylistic details): center entry with French door under main porch

Outbldgs. ☐ Number Nature/Location (Describe below)

Roof Type Hip Roofing Materials Metal shingles

Secondary Structures ☒ Comments Hip dormer Location north elevationChimneys ☐ Number 0 Orientation N/A Location N/A Material Not applicableWood Windows ☒ Type DHS Light # 1/1Metal Windows ☐ Type Light #

Exterior Ornament wood surrounds

Condition Good Surroundings Residential

Narrative (general, interior, landscape, context; 3 lines only)

This one-story hipped roof bungalow has an integral porch supported by battered stucco piers. The front façade is asymmetrical.

Archaeological Remains Present ☐ FMSF Archaeological Site Form Completed (if yes, attach) ☐

Consult Guide To Historical Structure Forms for detailed instructions

RECORDER'S EVALUATION OF SITE

Individually Eligible for National Register? Yes ☐ No ☒ Likely, Need Information ☐ Insufficient Information ☐Potential Contributor to Nat. Reg. District? Yes ☒ No ☐ Likely, Need Information ☐ Insufficient Information ☐

Areas of Significance

Community planning & development

Summary of Significance

This resource is an example of residential architecture in Tarpon Springs during the Boom Times-era and is representative of the development of the City of Tarpon Springs. Although this building has undergone some minor alterations, the majority of architectural details remain and the overall historic massing is retained. Therefore, this building would be considered a contributing resource to the NRHP and Local Tarpon Springs Historic District.

DHR USE ONLY		OFFICIAL EVALUATIONS	DHR USE ONLY	
NR DATE ____/____/____	KEEPER-NR ELIGIBILITY <input type="checkbox"/> yes <input type="checkbox"/> no		Date	____/____/____
DELIST DATE ____/____/____	SHPO-NR ELIGIBILITY: <input type="checkbox"/> yes <input type="checkbox"/> no <input type="checkbox"/> potentially elig. <input type="checkbox"/> insufficient info		Date	____/____/____
	LOCAL DESIGNATION: _____		Date	____/____/____
	Local office _____			
National Register Criteria for Evaluation <input type="checkbox"/> a <input type="checkbox"/> b <input type="checkbox"/> c <input type="checkbox"/> d (See National Register Bulletin 15, p. 2)				

DOCUMENTATION

Research Methods Florida Site File for past architectural surveys; Florida Site File search; Local library; Tax records; Pedestrian; Sanborn maps

Bibliographic References Olausen, Stephen A. FMSF form for 8PI1495. on file, Florida Department of State, Division of Historic Resources, Tallahassee, Florida.

Location of Negatives Janus Research

Negative Numbers Roll 2885, #106, Facing SE

RECORDER INFORMATION

Recorder Name Janus Research

Recorder Affiliation JANUS RESEARCH, 1107 N. Ward Street, Tampa, Florida 33607 Telephone 813-636-8200

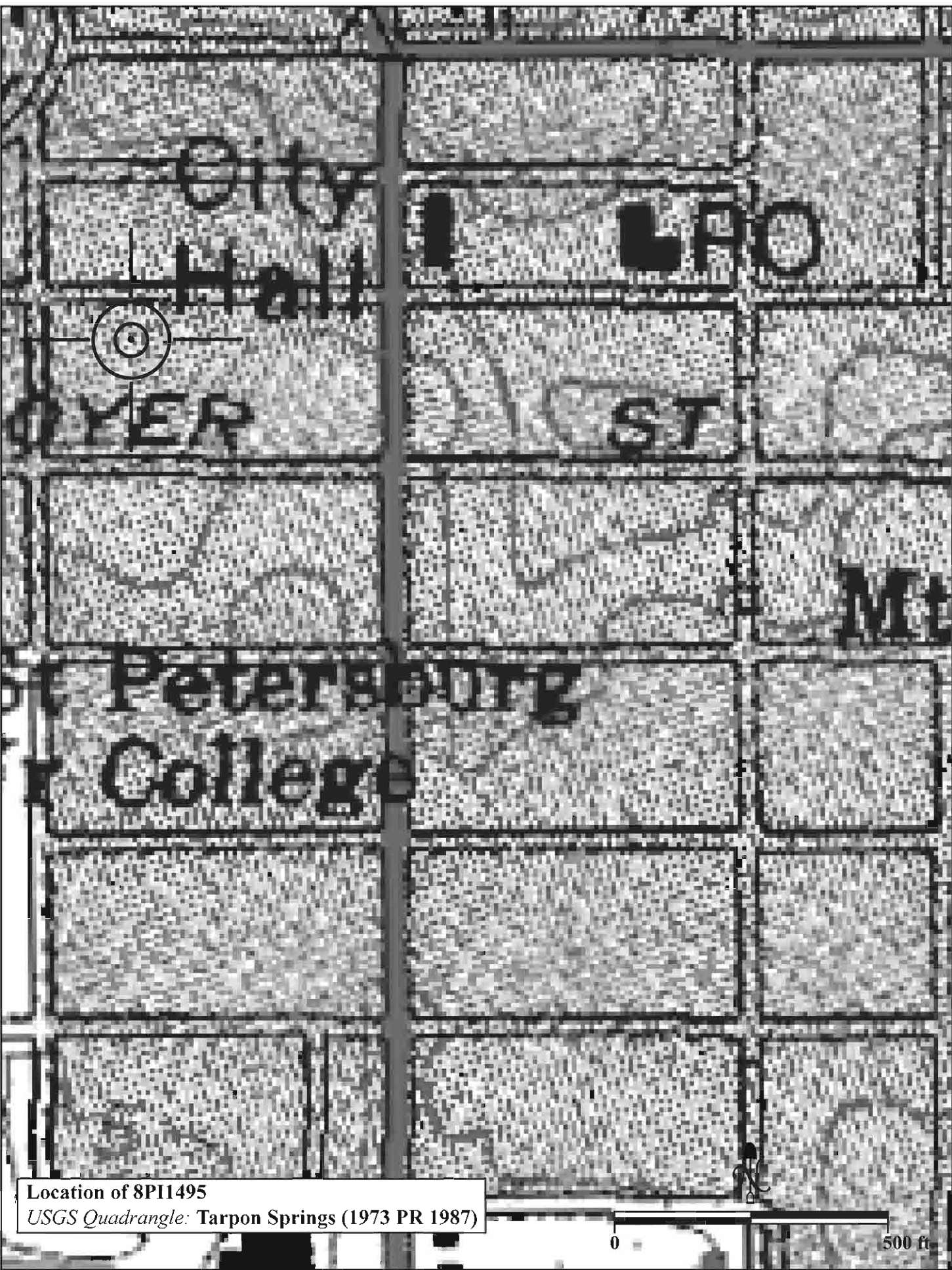
- REQUIRED:**
1. USGS 7.5' MAP WITH STRUCTURES PINPOINTED IN RED
 2. LARGE SCALE STREET OR PLAT MAP
 3. PHOTO OF MAIN FACADE, PREFERABLY B&W, AT LEAST 3x5



SKETCH MAP



USGS QUADRANGLE MAP



Location of 8PI1495

USGS Quadrangle: Tarpon Springs (1973 PR 1987)

0

500 ft



HISTORICAL STRUCTURE FORM

FLORIDA MASTER SITE FILE

Consult Guide To Historical Structure Forms for detailed instructions

Site # 8PI1496

Recorder # 299

Recorder Date 2/20/09

Original ☐Update ☒

Site Name 110 W Lemon Street Other Names

Project Name Historic Resources Survey of Tarpon Springs

Historic Contexts Boom Times National Register Category Building

LOCATION and IDENTIFICATION

Address 110 W Lemon Street

Vicinity of N side of Lemon between Banana and Bath

City Tarpon Springs County Pinellas

Ownership Private-individual Subdivision Block # Lot #

MAPPING

USGS Map TARPON SPRINGS Township 27S Range 15E Section 12

Quarter Qtr Qtr Irregular Section ☐ UTM Zone 17

Easting 327256 Northing 3114541 Land Grant Unknown

Latitude Longitude Plat or Other Map Aerial Photographs

HISTORY

Architect/Builder Unknown Construction Date 1926 Circa ☒Alterations ☒ Date c.1980 Type/Location vinyl sidingAdditions ☐ Date Type/LocationMoved ☐ Original Location

Use Original Private residence Use Present Private residence

DESCRIPTION

Style Craftsman Exterior Plan Rectangular Interior Plan Unknown Stories 1

Structural System Wood frame Exterior Fabric Vinyl

Foundation Continuous Foundation Materials Poured concrete Foundation Infill N/A

No. of Porches 1 Locations/Features 2/3 width, separate front gable with a wood deck and square wood columns on brick piers

Main Entrance (stylistic details): center entry under main porch

Outbldgs. ☒ Number 1 Nature/Location (Describe below)

one story single car garage at the northwest corner of the lot (contributing)

Roof Type Gable Roofing Materials Composition shingles

Secondary Structures ☐ Comments Not applicable LocationChimneys ☒ Number 1 Orientation West Location Wall Material BrickWood Windows ☒ Type DHS Light # 1/1Metal Windows ☐ Type Light #

Exterior Ornament cornerboards, knee braces, vents (metal gable louvres), wood surrounds

Condition Good Surroundings Residential

Narrative (general, interior, landscape, context; 3 lines only)

This is a simple bungalow with an asymmetrical façade and front facing gables. The front porch was screened at one point.

Archaeological Remains Present ☐ FMSF Archaeological Site Form Completed (if yes, attach) ☐

Consult Guide To Historical Structure Forms for detailed instructions

RECORDER'S EVALUATION OF SITE

Individually Eligible for National Register? Yes ☐ No ☒ Likely, Need Information ☐ Insufficient Information ☐
 Potential Contributor to Nat. Reg. District? Yes ☒ No ☐ Likely, Need Information ☐ Insufficient Information ☐

Areas of Significance

Community planning & development

Summary of Significance

This resource is an example of residential architecture in Tarpon Springs during the Boom Times-era and is representative of the development of the City of Tarpon Springs. Although this building has undergone some minor alterations, the majority of architectural details remain and the overall historic massing is retained. Therefore, this building would be considered a contributing resource to the NRHP and Local Tarpon Springs Historic District.

DHR USE ONLY		OFFICIAL EVALUATIONS	DHR USE ONLY	
NR DATE ____/____/____	KEEPER-NR ELIGIBILITY <input type="checkbox"/> yes <input type="checkbox"/> no		Date	____/____/____
DELIST DATE ____/____/____	SHPO-NR ELIGIBILITY: <input type="checkbox"/> yes <input type="checkbox"/> no <input type="checkbox"/> potentially elig. <input type="checkbox"/> insufficient info		Date	____/____/____
	LOCAL DESIGNATION: _____		Date	____/____/____
	Local office _____			
National Register Criteria for Evaluation <input type="checkbox"/> a <input type="checkbox"/> b <input type="checkbox"/> c <input type="checkbox"/> d (See National Register Bulletin 15, p. 2)				

DOCUMENTATION

Research Methods Florida Site File for past architectural surveys; Florida Site File search; Local library; Tax records; Pedestrian

Bibliographic References Olausen, Stephen A. FMSF form for 8PI1496. on file, Florida Department of State, Division of Historic Resources, Tallahassee, Florida.

Location of Negatives Janus Research **Negative Numbers** Roll 2885, #113, Facing NW

RECORDER INFORMATION

Recorder Name Janus Research

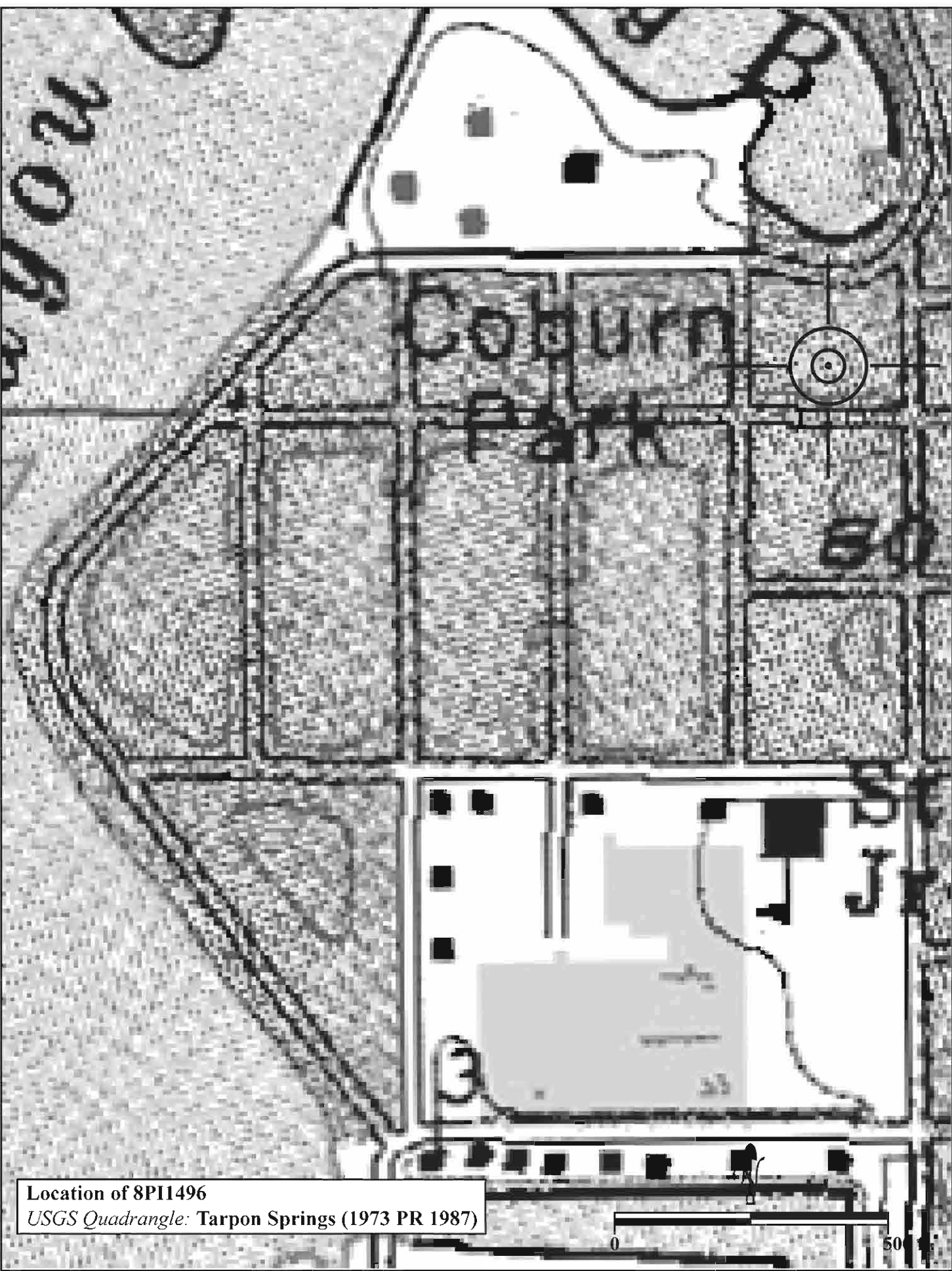
Recorder Affiliation JANUS RESEARCH, 1107 N. Ward Street, Tampa, Florida 33607 Telephone 813-636-8200

- REQUIRED:**
1. USGS 7.5' MAP WITH STRUCTURES PINPOINTED IN RED
 2. LARGE SCALE STREET OR PLAT MAP
 3. PHOTO OF MAIN FACADE, PREFERABLY B&W, AT LEAST 3x5



SKETCH MAP





Location of 8PI1496

USGS Quadrangle: Tarpon Springs (1973 PR 1987)

0

500



HISTORICAL STRUCTURE FORM

FLORIDA MASTER SITE FILE

Consult Guide To Historical Structure Forms for detailed instructions

Site # 8PI1497

Recorder # 300

Recorder Date 2/23/09

Original ☐Update ☒

Site Name 119 W Lemon Street Other Names

Project Name Historic Resources Survey of Tarpon Springs

Historic Contexts Spanish-American War National Register Category Building

LOCATION and IDENTIFICATION

Address 119 W Lemon Street

Vicinity of S side of Lemon between Banana and Bath

City Tarpon Springs County Pinellas

Ownership Private-individual Subdivision Block # Lot #

MAPPING

USGS Map TARPON SPRINGS Township 27S Range 15E Section 12

Quarter Qtr Qtr Irregular Section ☐ UTM Zone 17

Easting 327243 Northing 3114505 Land Grant Unknown

Latitude Longitude Plat or Other Map Aerial Photographs

HISTORY

Architect/Builder Unknown Construction Date 1915 Circa ☒Alterations ☒ Date c.1990 Type/Location aluminum soffitsAdditions ☐ Date Type/LocationMoved ☐ Original Location

Use Original Private residence Use Present Private residence

DESCRIPTION

Style Craftsman Exterior Plan Irregular Interior Plan Unknown Stories 1

Structural System Wood frame Exterior Fabric Weatherboard

Foundation Piers Foundation Materials Unknown Foundation Infill N/A

No. of Porches 1 Locations/Features separate front gable, 2/3 width, screened porch with tapered wood columns

Main Entrance (stylistic details): off-center entry under main porch

Outbldgs. ☒ Number 1 Nature/Location (Describe below)

one story, front gable, wood framed two car garage

Roof Type Cross-gabled Roofing Materials Composition shingles

Secondary Structures ☒ Comments Gable dormer LocationChimneys ☐ Number 0 Orientation N/A Location N/A Material Not applicableWood Windows ☒ Type DHS Light # 6/1Metal Windows ☐ Type Light #

Exterior Ornament knee braces, vents, wood surrounds

Condition Good Surroundings Residential

Narrative (general, interior, landscape, context; 3 lines only)

This residence is an asymmetrical cross-gabled bungalow with wide eaves. The soffit and eave brackets have been covered with aluminum.

Archaeological Remains Present ☐ FMSF Archaeological Site Form Completed (if yes, attach) ☐

Consult Guide To Historical Structure Forms for detailed instructions

RECORDER'S EVALUATION OF SITE

Individually Eligible for National Register? Yes ☐ No ☒ Likely, Need Information ☐ Insufficient Information ☐Potential Contributor to Nat. Reg. District? Yes ☒ No ☐ Likely, Need Information ☐ Insufficient Information ☐

Areas of Significance

Community planning & development

Summary of Significance

This resource is an example of residential architecture in Tarpon Springs during the Spanish-American War-era and is representative of the development of the City of Tarpon Springs. Possible expansion of the NRHP Historic District was evaluated, and resources immediately surrounding the current boundaries were considered for inclusion within the district if the NRHP boundaries are enlarged. This resource is considered contributing to the NRHP Historic District if the boundaries are enlarged.

DHR USE ONLY		OFFICIAL EVALUATIONS	DHR USE ONLY	
NR DATE ____/____/____	KEEPER-NR ELIGIBILITY <input type="checkbox"/> yes <input type="checkbox"/> no		Date	____/____/____
DELIST DATE ____/____/____	SHPO-NR ELIGIBILITY: <input type="checkbox"/> yes <input type="checkbox"/> no <input type="checkbox"/> potentially elig. <input type="checkbox"/> insufficient info		Date	____/____/____
	LOCAL DESIGNATION: _____		Date	____/____/____
	Local office _____			
National Register Criteria for Evaluation <input type="checkbox"/> a <input type="checkbox"/> b <input type="checkbox"/> c <input type="checkbox"/> d (See National Register Bulletin 15, p. 2)				

DOCUMENTATION

Research Methods Florida Site File for past architectural surveys; Florida Site File search; Local library; Tax records; Pedestrian; Sanborn maps

Bibliographic References Olausen, Stephen A. FMSF form for 8PI1497. on file, Florida Department of State, Division of Historic Resources, Tallahassee, Florida.

Location of Negatives Janus Research

Negative Numbers Roll 2885, #115, Facing SW

RECORDER INFORMATION

Recorder Name Janus Research

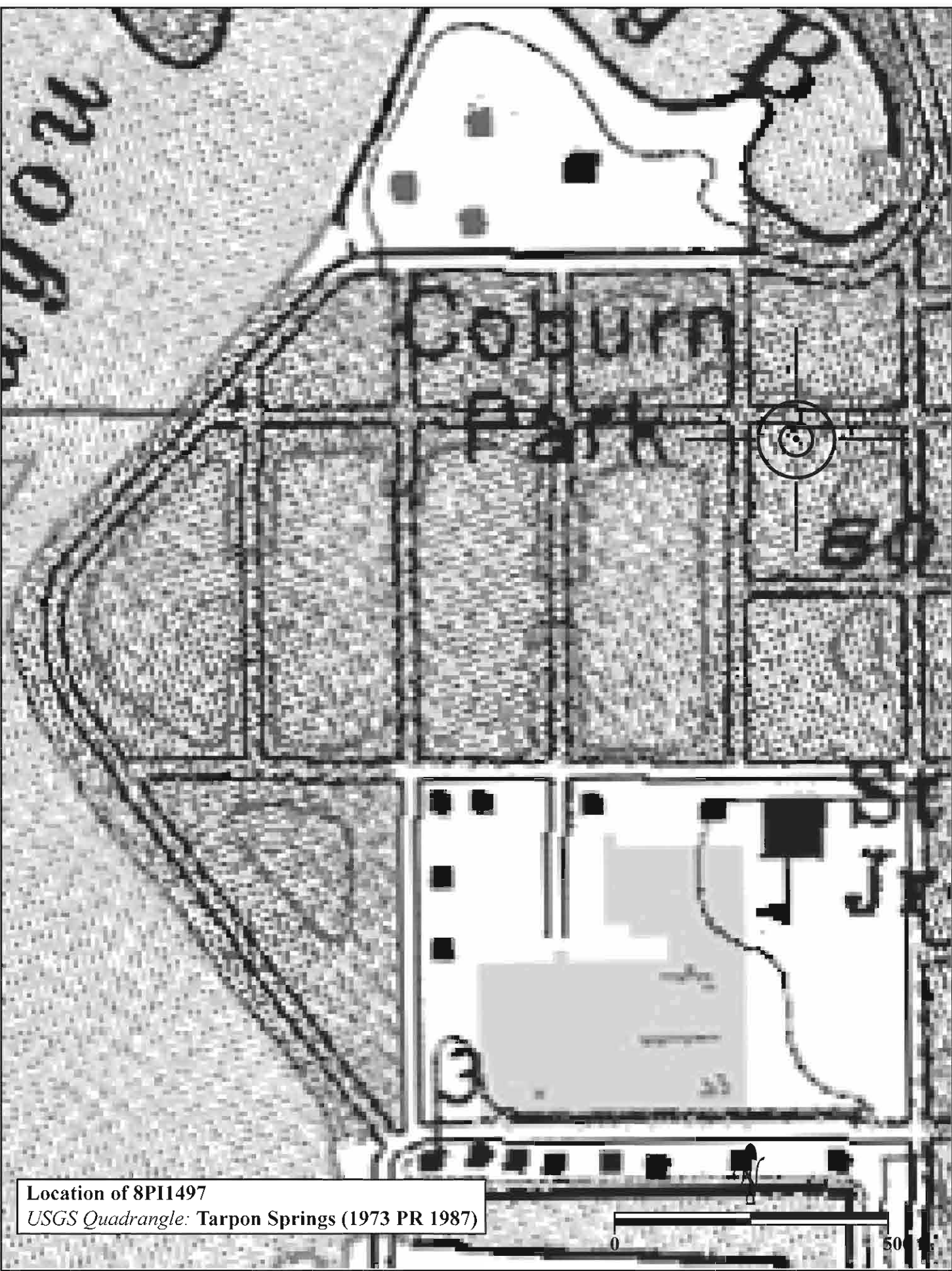
Recorder Affiliation JANUS RESEARCH, 1107 N. Ward Street, Tampa, Florida 33607 Telephone 813-636-8200

- REQUIRED:**
1. USGS 7.5' MAP WITH STRUCTURES PINPOINTED IN RED
 2. LARGE SCALE STREET OR PLAT MAP
 3. PHOTO OF MAIN FACADE, PREFERABLY B&W, AT LEAST 3x5



SKETCH MAP





Location of 8PI1497

USGS Quadrangle: Tarpon Springs (1973 PR 1987)

0

500



HISTORICAL STRUCTURE FORM

FLORIDA MASTER SITE FILE

Consult Guide To Historical Structure Forms for detailed instructions

Site # 8PI1499

Recorder # 323

Recorder Date 2/23/09

Original ☐Update ☒

Site Name 124 Shaddock Street Other Names

Project Name Historic Resources Survey of Tarpon Springs

Historic Contexts Boom Times National Register Category Building

LOCATION and IDENTIFICATION

Address 124 Shaddock Street

Vicinity of W side of Shaddock between Spring and Lemon

City Tarpon Springs County Pinellas

Ownership Private-individual Subdivision Block # Lot #

MAPPING

USGS Map TARPON SPRINGS Township 27S Range 15E Section 12

Quarter Qtr Qtr Irregular Section ☐ UTM Zone 17

Easting 327079 Northing 3114539 Land Grant Unknown

Latitude Longitude Plat or Other Map Aerial Photographs

HISTORY

Architect/Builder Unknown Construction Date 1928 Circa ☒Alterations ☒ Date c. 2005 Type/Location stone chimney added, some windows enclosedAdditions ☒ Date Unknown Type/Location north side and rear gable, one storyMoved ☐ Original Location

Use Original Private residence Use Present Private residence

DESCRIPTION

Style Masonry Vernacular Exterior Plan Irregular Interior Plan Unknown Stories 1

Structural System Clay tile Exterior Fabric Stucco

Foundation Continuous Foundation Materials Concrete block Foundation Infill N/A

No. of Porches 1 Locations/Features recessed entry on east elevation

Main Entrance (stylistic details):

Outbldgs. ☒ Number 2 Nature/Location (Describe below)

one story garage with gable roof and stucco to north of main building (concrete block, contributing); hipped gazebo to rear

Roof Type Cross-gabled; Hip Roofing Materials Composition shingles

Secondary Structures ☐ Comments Not applicable LocationChimneys ☒ Number 2 Orientation North; East Location Wall Material Brick; StoneWood Windows ☒ Type Casement Light # 8, 10Metal Windows ☐ Type Light #

Exterior Ornament

Condition Good Surroundings Residential

Narrative (general, interior, landscape, context; 3 lines only)

This one-story stucco residence has stucco scored as stone with keystones at windows and door openings. The main elevation features a prominent stone covered chimney. A stucco site wall is located to the rear of the property.

Archaeological Remains Present ☐ FMSF Archaeological Site Form Completed (if yes, attach) ☐

Consult Guide To Historical Structure Forms for detailed instructions

RECORDER'S EVALUATION OF SITE

Individually Eligible for National Register? Yes ☐ No ☒ Likely, Need Information ☐ Insufficient Information ☐Potential Contributor to Nat. Reg. District? Yes ☐ No ☒ Likely, Need Information ☐ Insufficient Information ☐

Areas of Significance

Community planning & development

Summary of Significance

This resource is an example of residential architecture in Tarpon Springs during the Boom Times-era and is representative of the development of the City of Tarpon Springs. However, this building has inappropriate alterations that compromise its overall architectural integrity. Therefore, this resource is considered non-contributing to the NRHP Tarpon Springs Historic District and ineligible as an individual resource in the NRHP. The modifications to the building could possibly be removed or reversed, and subsequently, it may retain enough historic integrity to be considered contributing to the Local Historic District.

DHR USE ONLY		OFFICIAL EVALUATIONS		DHR USE ONLY	
NR DATE ____/____/____	KEEPER-NR ELIGIBILITY <input type="checkbox"/> yes <input type="checkbox"/> no			Date	____/____/____
DELIST DATE ____/____/____	SHPO-NR ELIGIBILITY: <input type="checkbox"/> yes <input type="checkbox"/> no <input type="checkbox"/> potentially elig. <input type="checkbox"/> insufficient info			Date	____/____/____
	LOCAL DESIGNATION: _____			Date	____/____/____
	Local office _____				
National Register Criteria for Evaluation <input type="checkbox"/> a <input type="checkbox"/> b <input type="checkbox"/> c <input type="checkbox"/> d (See National Register Bulletin 15, p. 2)					

DOCUMENTATION

Research Methods Florida Site File for past architectural surveys; Florida Site File search; Local library; Tax records; Pedestrian; Sanborn maps

Bibliographic References

Location of Negatives Janus Research

Negative Numbers Roll 2885, #169, Facing NW

RECORDER INFORMATION

Recorder Name Janus Research

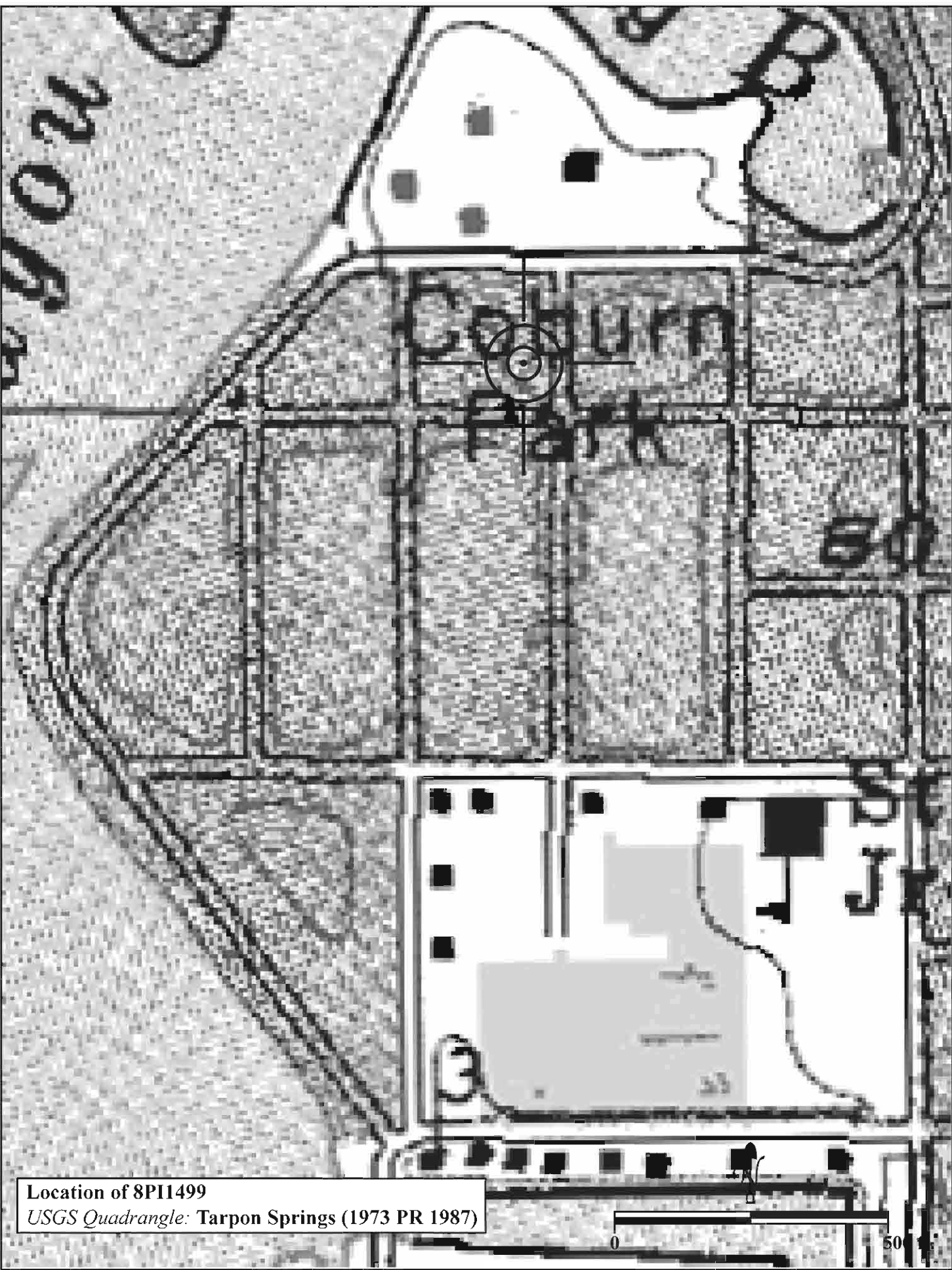
Recorder Affiliation JANUS RESEARCH, 1107 N. Ward Street, Tampa, Florida 33607 Telephone 813-636-8200

- REQUIRED:**
1. USGS 7.5' MAP WITH STRUCTURES PINPOINTED IN RED
 2. LARGE SCALE STREET OR PLAT MAP
 3. PHOTO OF MAIN FACADE, PREFERABLY B&W, AT LEAST 3x5



SKETCH MAP





Location of 8PI1499

USGS Quadrangle: Tarpon Springs (1973 PR 1987)

0

500



HISTORICAL STRUCTURE FORM

FLORIDA MASTER SITE FILE

Consult Guide To Historical Structure Forms for detailed instructions

Site # 8PI1500

Recorder # 328

Recorder Date 2/23/09

Original ☐Update ☒

Site Name 311 W Lemon Street Other Names

Project Name Historic Resources Survey of Tarpon Springs

Historic Contexts Spanish-American War National Register Category Building

LOCATION and IDENTIFICATION

Address 311 W Lemon Street

Vicinity of S side of Lemon between Shaddock and Pineapple

City Tarpon Springs County Pinellas

Ownership Private-individual Subdivision Block # Lot #

MAPPING

USGS Map TARPON SPRINGS Township 27S Range 15E Section 12

Quarter Qtr Qtr Irregular Section ☐ UTM Zone 17

Easting 327059 Northing 3114506 Land Grant Unknown

Latitude Longitude Plat or Other Map Aerial Photographs

HISTORY

Architect/Builder Unknown Construction Date 1912 Circa ☒Alterations ☐ Date Type/LocationAdditions ☐ Date Type/LocationMoved ☐ Original Location

Use Original Private residence Use Present Private residence

DESCRIPTION

Style Craftsman Exterior Plan Rectangular Interior Plan Unknown Stories 1

Structural System Wood frame Exterior Fabric Weatherboard

Foundation Piers Foundation Materials Brick Foundation Infill Brick open work

No. of Porches 1 Locations/Features full width, front gable, wood deck supported by rusticated block piers and open rusticated block work wall

Main Entrance (stylistic details): center entry under main porch

Outbldgs. ☒ Number 1 Nature/Location (Describe below)

single car, wood framed, one story, gable roof garage to rear

Roof Type Cross-gabled Roofing Materials Composition shingles

Secondary Structures ☐ Comments Not applicable LocationChimneys ☒ Number 1 Orientation East Location Slope/Exterior Material BrickWood Windows ☒ Type DHS; Casement Light # 1/1; 1Metal Windows ☐ Type Light #

Exterior Ornament cornerboards, rafter tails, knee braces, vents (gable end wood louvres), wood surrounds

Condition Fair Surroundings Residential

Narrative (general, interior, landscape, context; 3 lines only)

This one-story bungalow features multi-light fixed transoms over casement windows, angle cut rafter tails, a symmetrical façade, large decorative cut roof brackets, a center gable window flanked by two louvres, and a bay window on the east elevation.

Archaeological Remains Present ☐ FMSF Archaeological Site Form Completed (if yes, attach) ☐

Consult Guide To Historical Structure Forms for detailed instructions

RECORDER'S EVALUATION OF SITE

Individually Eligible for National Register? Yes ☐ No ☒ Likely, Need Information ☐ Insufficient Information ☐Potential Contributor to Nat. Reg. District? Yes ☒ No ☐ Likely, Need Information ☐ Insufficient Information ☐

Areas of Significance

Community planning & development

Summary of Significance

This resource is an example of residential architecture in Tarpon Springs during the Spanish-American War-era and is representative of the development of the City of Tarpon Springs. Possible expansion of the Local Historic District was evaluated, and this resource is considered contributing to the Local Historic District if the boundaries are enlarged. The areas that can be considered part of the expanded Local Historic District include the resources immediately surrounding the district and the Fruit Salad area.

DHR USE ONLY		OFFICIAL EVALUATIONS	DHR USE ONLY	
NR DATE ____/____/____	KEEPER-NR ELIGIBILITY <input type="checkbox"/> yes <input type="checkbox"/> no		Date	____/____/____
DELIST DATE ____/____/____	SHPO-NR ELIGIBILITY: <input type="checkbox"/> yes <input type="checkbox"/> no <input type="checkbox"/> potentially elig. <input type="checkbox"/> insufficient info		Date	____/____/____
	LOCAL DESIGNATION: _____		Date	____/____/____
	Local office _____			
National Register Criteria for Evaluation <input type="checkbox"/> a <input type="checkbox"/> b <input type="checkbox"/> c <input type="checkbox"/> d (See National Register Bulletin 15, p. 2)				

DOCUMENTATION

Research Methods Florida Site File for past architectural surveys; Florida Site File search; Local library; Tax records; Pedestrian; Sanborn maps

Bibliographic References Olausen, Stephen A. FMSF form for 8PI1500. on file, Florida Department of State, Division of Historic Resources, Tallahassee, Florida.

Location of Negatives Janus Research

Negative Numbers Roll 2885, #181, Facing SW

RECORDER INFORMATION

Recorder Name Janus Research

Recorder Affiliation JANUS RESEARCH, 1107 N. Ward Street, Tampa, Florida 33607 Telephone 813-636-8200

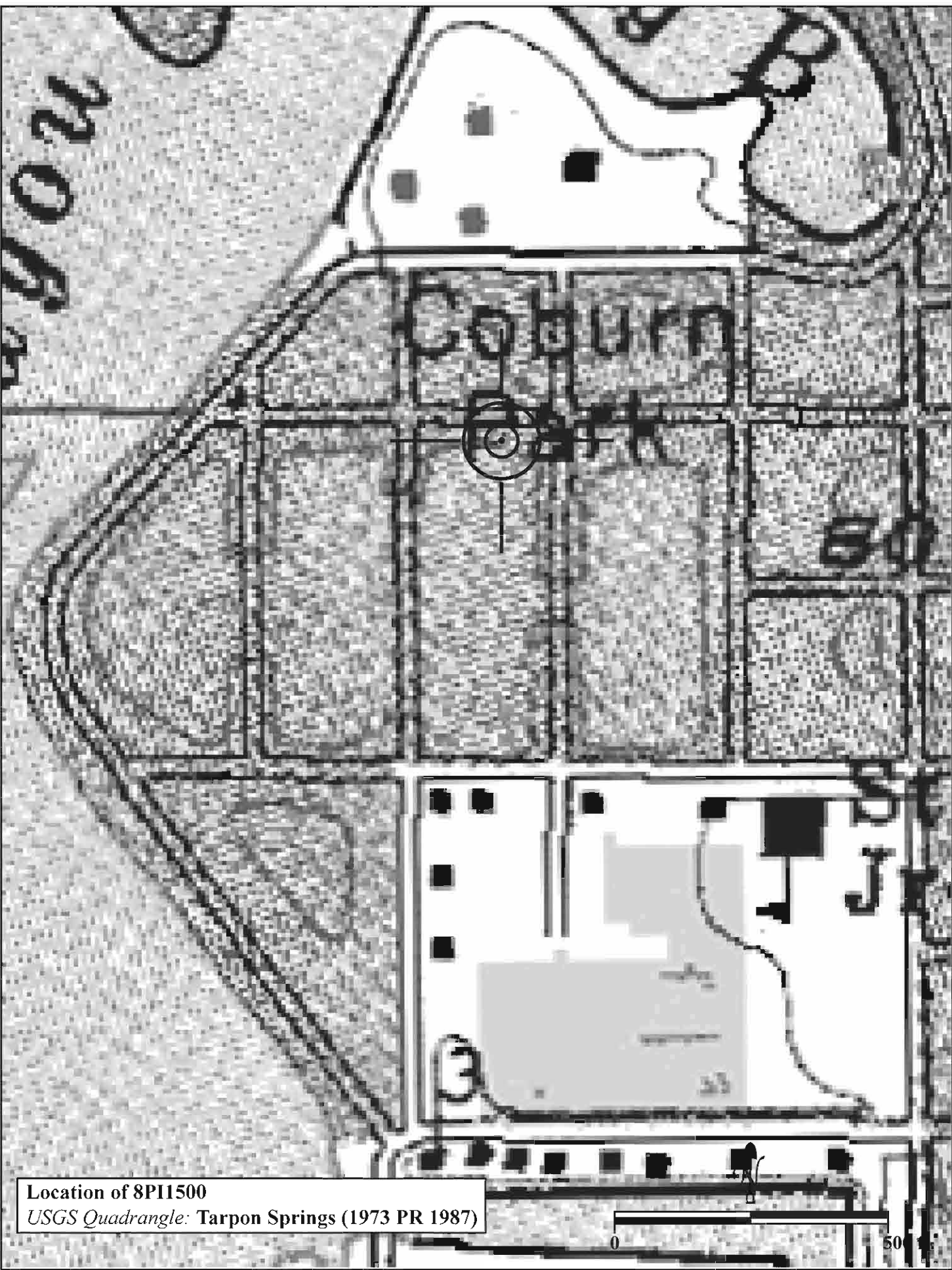
- REQUIRED:**
1. USGS 7.5' MAP WITH STRUCTURES PINPOINTED IN RED
 2. LARGE SCALE STREET OR PLAT MAP
 3. PHOTO OF MAIN FACADE, PREFERABLY B&W, AT LEAST 3x5



SKETCH MAP



USGS QUADRANGLE MAP



Location of 8PI1500

USGS Quadrangle: Tarpon Springs (1973 PR 1987)



HISTORICAL STRUCTURE FORM

FLORIDA MASTER SITE FILE

Consult Guide To Historical Structure Forms for detailed instructions

Site # 8PI1505

Recorder # 276

Recorder Date 2/20/09

Original ☐Update ☒

Site Name 56 W Lime Street Other Names

Project Name Historic Resources Survey of Tarpon Springs

Historic Contexts Spanish-American War National Register Category Building

LOCATION and IDENTIFICATION

Address 56 W Lime Street

Vicinity of N side of Lime between Pinellas and Banana

City Tarpon Springs County Pinellas

Ownership Private-individual Subdivision Block # Lot #

MAPPING

USGS Map TARPON SPRINGS Township 27S Range 15E Section 13

Quarter Qtr Qtr Irregular Section ☐ UTM Zone 17

Easting 327353 Northing 3114334 Land Grant Unknown

Latitude Longitude Plat or Other Map Aerial Photographs

HISTORY

Architect/Builder Unknown Construction Date 1915 Circa ☒Alterations ☒ Date c.1950 Type/Location front porch enclosed with jalousiesAdditions ☐ Date Type/LocationMoved ☐ Original Location

Use Original Private residence Use Present Private residence

DESCRIPTION

Style Frame Vernacular Exterior Plan Rectangular Interior Plan Unknown Stories 1

Structural System Wood frame Exterior Fabric Drop siding

Foundation Piers Foundation Materials Brick Foundation Infill Concrete block/lattice

No. of Porches 0 Locations/Features integral, full width, now enclosed with jalousie windows

Main Entrance (stylistic details): center entry with shed roof overhang

Outbldgs. ☒ Number 1 Nature/Location (Describe below)

one story wood framed gable roof cottage

Roof Type Hip Roofing Materials 5V-Sheet metal

Secondary Structures ☐ Comments Not applicable LocationChimneys ☒ Number 1 Orientation West Location Wall Material BrickWood Windows ☒ Type DHS Light # 1/1Metal Windows ☐ Type Light #

Exterior Ornament cornerboards, rafter tails, vents (wall louver), wood surrounds

Condition Good Surroundings Residential

Narrative (general, interior, landscape, context; 3 lines only)

This frame vernacular residence has a simple pyramidal roof and a symmetrical façade.

Archaeological Remains Present ☐ FMSF Archaeological Site Form Completed (if yes, attach) ☐

Consult Guide To Historical Structure Forms for detailed instructions

RECORDER'S EVALUATION OF SITE

Individually Eligible for National Register? Yes ☐ No ☒ Likely, Need Information ☐ Insufficient Information ☐Potential Contributor to Nat. Reg. District? Yes ☒ No ☐ Likely, Need Information ☐ Insufficient Information ☐

Areas of Significance

Community planning & development

Summary of Significance

This resource is an example of residential architecture in Tarpon Springs during the Spanish-American War-era and is representative of the development of the City of Tarpon Springs. Possible expansion of the Local Historic District was evaluated, and this resource is considered contributing to the Local Historic District if the boundaries are enlarged. The areas that can be considered part of the expanded Local Historic District include the resources immediately surrounding the district and the Fruit Salad area.

DHR USE ONLY		OFFICIAL EVALUATIONS	DHR USE ONLY	
NR DATE ____/____/____	KEEPER-NR ELIGIBILITY <input type="checkbox"/> yes <input type="checkbox"/> no		Date	____/____/____
DELIST DATE ____/____/____	SHPO-NR ELIGIBILITY: <input type="checkbox"/> yes <input type="checkbox"/> no <input type="checkbox"/> potentially elig. <input type="checkbox"/> insufficient info		Date	____/____/____
	LOCAL DESIGNATION: _____		Date	____/____/____
	Local office _____			
National Register Criteria for Evaluation <input type="checkbox"/> a <input type="checkbox"/> b <input type="checkbox"/> c <input type="checkbox"/> d (See National Register Bulletin 15, p. 2)				

DOCUMENTATION

Research Methods Florida Site File for past architectural surveys; Florida Site File search; Local library; Tax records; Pedestrian; Sanborn maps

Bibliographic References Olausen, Stephen A. FMSF form for 8PI1505. on file, Florida Department of State, Division of Historic Resources, Tallahassee, Florida.

Location of Negatives Janus Research

Negative Numbers Roll 2885, #63, Facing NE

RECORDER INFORMATION

Recorder Name Janus Research

Recorder Affiliation JANUS RESEARCH, 1107 N. Ward Street, Tampa, Florida 33607 Telephone 813-636-8200

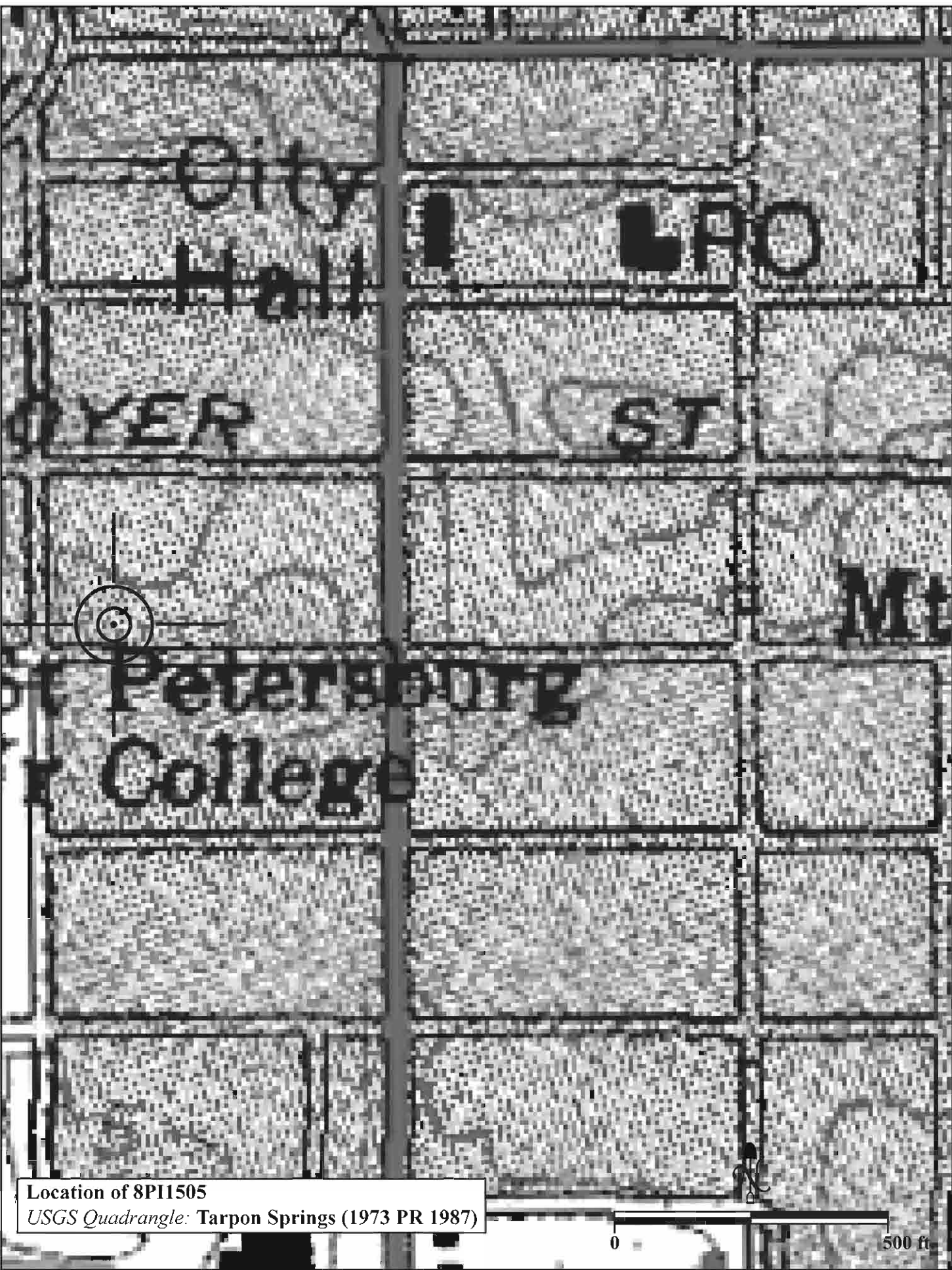
- REQUIRED:**
1. USGS 7.5' MAP WITH STRUCTURES PINPOINTED IN RED
 2. LARGE SCALE STREET OR PLAT MAP
 3. PHOTO OF MAIN FACADE, PREFERABLY B&W, AT LEAST 3x5



SKETCH MAP



USGS QUADRANGLE MAP



Location of 8PI1505

USGS Quadrangle: Tarpon Springs (1973 PR 1987)



HISTORICAL STRUCTURE FORM

FLORIDA MASTER SITE FILE

Consult Guide To Historical Structure Forms for detailed instructions

Site # 8PI1506

Recorder # 277

Recorder Date 2/20/09

Original ☐Update ☒

Site Name 62 W Lime Street Other Names

Project Name Historic Resources Survey of Tarpon Springs

Historic Contexts Boom Times National Register Category Building

LOCATION and IDENTIFICATION

Address 62 W Lime Street

Vicinity of N side of Lime between Pinellas and Banana

City Tarpon Springs County Pinellas

Ownership Private-individual Subdivision Block # Lot #

MAPPING

USGS Map TARPON SPRINGS Township 27S Range 15E Section 13

Quarter Qtr Qtr Irregular Section ☐ UTM Zone 17

Easting 327326 Northing 3114332 Land Grant Unknown

Latitude Longitude Plat or Other Map Aerial Photographs

HISTORY

Architect/Builder Unknown Construction Date 1926 Circa ☒Alterations ☒ Date c. 2000 Type/Location windows replaced; aluminum siding added to lower wall c.1970Additions ☐ Date Type/LocationMoved ☐ Original Location

Use Original Private residence Use Present Private residence

DESCRIPTION

Style Craftsman Exterior Plan Rectangular Interior Plan Unknown Stories 1

Structural System Wood frame Exterior Fabric Stucco; Aluminum

Foundation Piers Foundation Materials Brick Foundation Infill None

No. of Porches 1 Locations/Features full width, front gable supported by large battered wood columns on brick piers

Main Entrance (stylistic details): off-center entry under main porch

Outbldgs. ☒ Number 2 Nature/Location (Describe below)

two small non-historical sheds

Roof Type Cross-gabled Roofing Materials Composition shingles

Secondary Structures ☐ Comments Not applicable LocationChimneys ☒ Number 2 Orientation East; West Location Wall Material BrickWood Windows ☐ Type Light #Metal Windows ☒ Type SHS Light # 1/1; 4/1

Exterior Ornament knee braces, vents (gable wood louver), wood surrounds

Condition Good Surroundings Residential

Narrative (general, interior, landscape, context; 3 lines only)

This residence is a cross-gable bungalow with a textured stucco exterior and aluminum siding along the lower portion of the wall.

Archaeological Remains Present ☐ FMSF Archaeological Site Form Completed (if yes, attach) ☐

Consult Guide To Historical Structure Forms for detailed instructions

RECORDER'S EVALUATION OF SITE

Individually Eligible for National Register? Yes ☐ No ☒ Likely, Need Information ☐ Insufficient Information ☐Potential Contributor to Nat. Reg. District? Yes ☒ No ☐ Likely, Need Information ☐ Insufficient Information ☐

Areas of Significance

Community planning & development

Summary of Significance

This resource is an example of residential architecture in Tarpon Springs during the Boom Times-era and is representative of the development of the City of Tarpon Springs. Possible expansion of the Local Historic District was evaluated, and this resource is considered contributing to the Local Historic District if the boundaries are enlarged. The areas that can be considered part of the expanded Local Historic District include the resources immediately surrounding the district and the Fruit Salad area.

DHR USE ONLY		OFFICIAL EVALUATIONS	DHR USE ONLY	
NR DATE ____/____/____	KEEPER-NR ELIGIBILITY <input type="checkbox"/> yes <input type="checkbox"/> no		Date	____/____/____
DELIST DATE ____/____/____	SHPO-NR ELIGIBILITY: <input type="checkbox"/> yes <input type="checkbox"/> no <input type="checkbox"/> potentially elig. <input type="checkbox"/> insufficient info		Date	____/____/____
	LOCAL DESIGNATION: _____		Date	____/____/____
	Local office _____			
National Register Criteria for Evaluation <input type="checkbox"/> a <input type="checkbox"/> b <input type="checkbox"/> c <input type="checkbox"/> d (See National Register Bulletin 15, p. 2)				

DOCUMENTATION

Research Methods Florida Site File for past architectural surveys; Florida Site File search; Local library; Tax records; Pedestrian; Sanborn maps

Bibliographic References Olausen, Stephen A. FMSF form for 8PI1506. on file, Florida Department of State, Division of Historic Resources, Tallahassee, Florida.

Location of Negatives Janus Research

Negative Numbers Roll 2885, #64, Facing NW

RECORDER INFORMATION

Recorder Name Janus Research

Recorder Affiliation JANUS RESEARCH, 1107 N. Ward Street, Tampa, Florida 33607 Telephone 813-636-8200

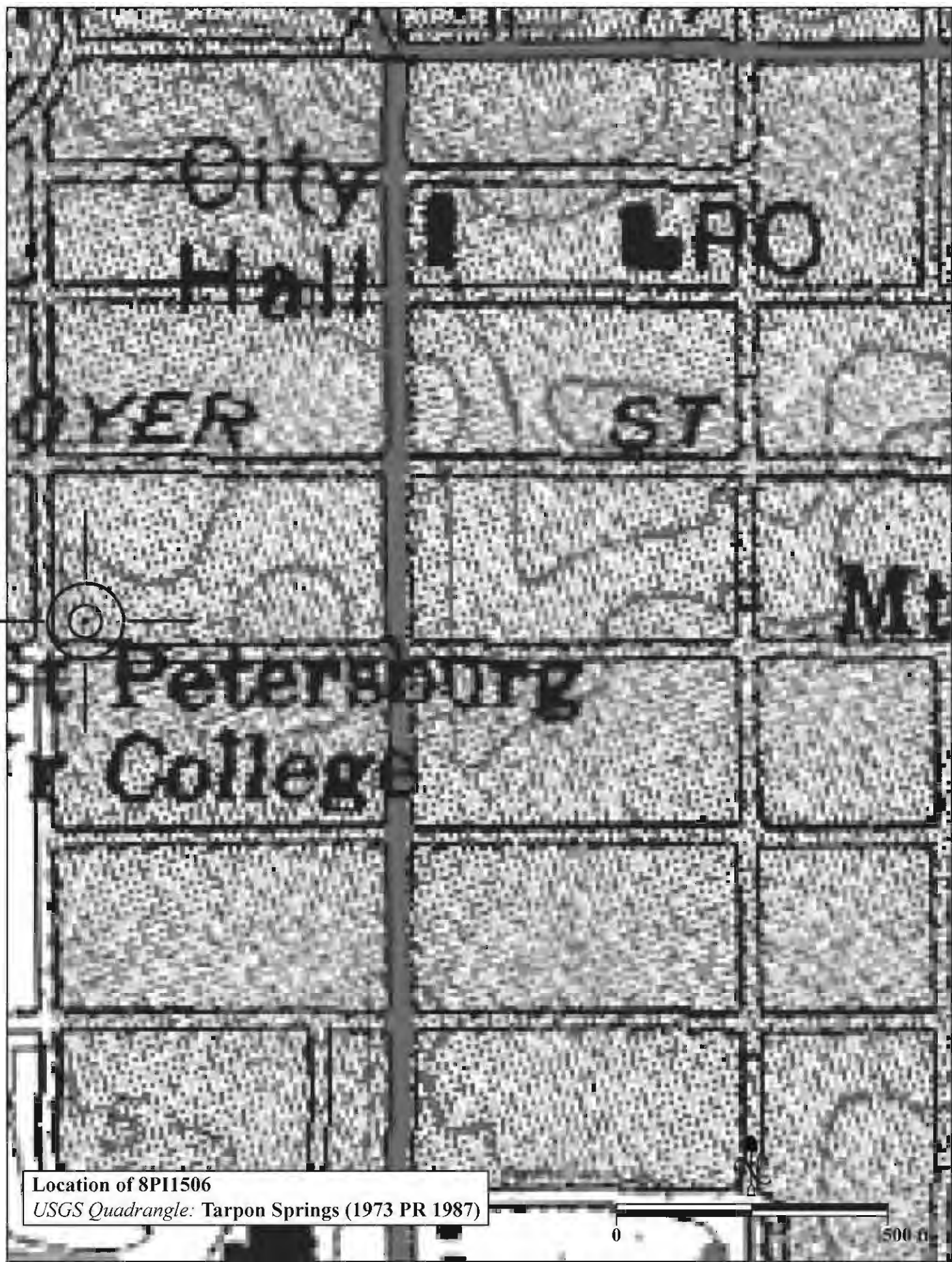
- REQUIRED:**
1. USGS 7.5' MAP WITH STRUCTURES PINPOINTED IN RED
 2. LARGE SCALE STREET OR PLAT MAP
 3. PHOTO OF MAIN FACADE, PREFERABLY B&W, AT LEAST 3x5



SKETCH MAP



USGS QUADRANGLE MAP



Location of 8P11506

USGS Quadrangle: Tarpon Springs (1973 PR 1987)



HISTORICAL STRUCTURE FORM

FLORIDA MASTER SITE FILE

Consult Guide To Historical Structure Forms for detailed instructions

Site # 8P11507

Recorder # 278

Recorder Date 2/20/09

Original ☐Update ☒

Site Name 66 W Lime Street Other Names

Project Name Historic Resources Survey of Tarpon Springs

Historic Contexts Boom Times National Register Category Building

LOCATION and IDENTIFICATION

Address 66 W Lime Street

Vicinity of N side of Lime between Pinellas and Banana

City Tarpon Springs County Pinellas

Ownership Private-individual Subdivision Block # Lot #

MAPPING

USGS Map TARPON SPRINGS Township 27S Range 15E Section 13

Quarter Qtr Qtr Irregular Section ☐ UTM Zone 17

Easting 327310 Northing 3114334 Land Grant Unknown

Latitude Longitude Plat or Other Map Aerial Photographs

HISTORY

Architect/Builder Unknown Construction Date 1926 Circa ☒Alterations ☒ Date c.1990 Type/Location front porch enclosedAdditions ☒ Date Unknown Type/Location camelback second story added; rear one story flat roof c.1960Moved ☐ Original Location

Use Original Private residence Use Present Private residence

DESCRIPTION

Style Craftsman Exterior Plan Rectangular Interior Plan Unknown Stories 2

Structural System Wood frame Exterior Fabric Stucco

Foundation Piers Foundation Materials Unknown Foundation Infill N/A

No. of Porches 0 Locations/Features original front gable, full width porch now enclosed, battered columns on brick piers still evident

Main Entrance (stylistic details): center entry with no overhang leading into enclosed porch

Outbldgs. ☐ Number Nature/Location (Describe below)

Roof Type Cross-gabled Roofing Materials Metal shingles

Secondary Structures ☐ Comments Not applicable LocationChimneys ☒ Number 2 Orientation North; East Location Wall Material StuccoWood Windows ☒ Type DHS Light # 4/1Metal Windows ☒ Type SHS; Fixed Light # 1/1

Exterior Ornament rafter tails, knee braces, vents (gable louvers), wood surrounds

Condition Fair Surroundings Residential

Narrative (general, interior, landscape, context; 3 lines only)

This residence is a large camelback bungalow with textured stucco. It features a pent roof over the second floor windows and has a metal picket fence surrounding the corner lot.

Archaeological Remains Present ☐ FMSF Archaeological Site Form Completed (if yes, attach) ☐

Consult Guide To Historical Structure Forms for detailed instructions

RECORDER'S EVALUATION OF SITE

Individually Eligible for National Register? Yes ☐ No ☒ Likely, Need Information ☐ Insufficient Information ☐Potential Contributor to Nat. Reg. District? Yes ☐ No ☒ Likely, Need Information ☐ Insufficient Information ☐

Areas of Significance

Community planning & development

Summary of Significance

This resource is an example of residential architecture in Tarpon Springs during the Boom Times-era and is representative of the development of the City of Tarpon Springs. However, this building has inappropriate alterations that compromise its overall architectural integrity. Therefore, this resource is considered non-contributing to the NRHP Tarpon Springs Historic District and ineligible as an individual resource in the NRHP. The modifications to the building could possibly be removed or reversed, and subsequently, it may retain enough historic integrity to be considered contributing to the Local Historic District.

DHR USE ONLY		OFFICIAL EVALUATIONS		DHR USE ONLY	
NR DATE ____/____/____	KEEPER-NR ELIGIBILITY <input type="checkbox"/> yes <input type="checkbox"/> no			Date	____/____/____
DELIST DATE ____/____/____	SHPO-NR ELIGIBILITY: <input type="checkbox"/> yes <input type="checkbox"/> no <input type="checkbox"/> potentially elig. <input type="checkbox"/> insufficient info			Date	____/____/____
	LOCAL DESIGNATION: _____			Date	____/____/____
	Local office _____				
National Register Criteria for Evaluation <input type="checkbox"/> a <input type="checkbox"/> b <input type="checkbox"/> c <input type="checkbox"/> d (See National Register Bulletin 15, p. 2)					

DOCUMENTATION

Research Methods Florida Site File for past architectural surveys; Florida Site File search; Local library; Tax records; Pedestrian; Sanborn maps

Bibliographic References Olausen, Stephen A. FMSF form for 8PI1507. on file, Florida Department of State, Division of Historic Resources, Tallahassee, Florida.

Location of Negatives Janus Research **Negative Numbers** Roll 2885, #66, Facing N

RECORDER INFORMATION

Recorder Name Janus Research

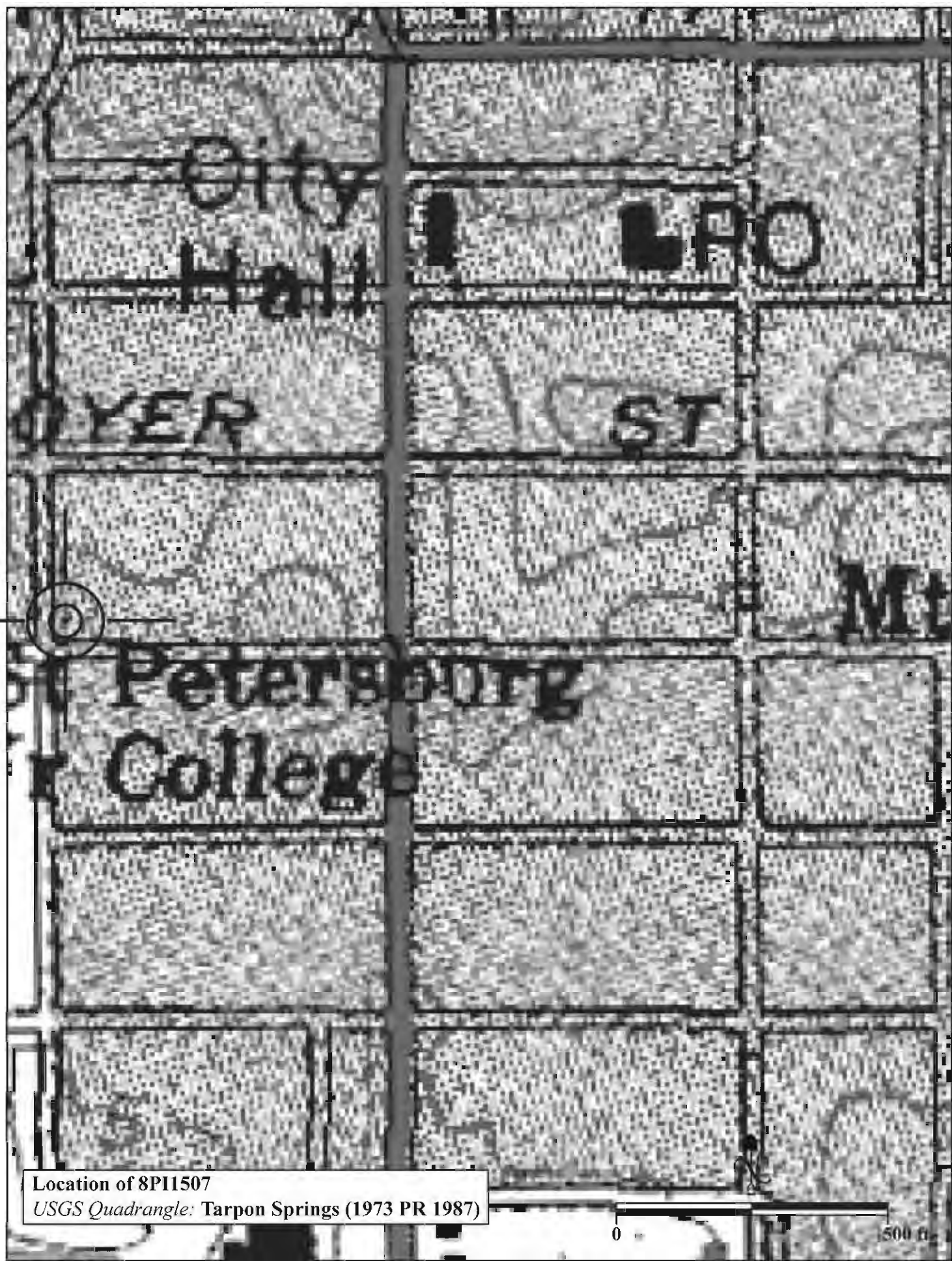
Recorder Affiliation JANUS RESEARCH, 1107 N. Ward Street, Tampa, Florida 33607 Telephone 813-636-8200

- REQUIRED:**
1. USGS 7.5' MAP WITH STRUCTURES PINPOINTED IN RED
 2. LARGE SCALE STREET OR PLAT MAP
 3. PHOTO OF MAIN FACADE, PREFERABLY B&W, AT LEAST 3x5



SKETCH MAP





Location of 8PI1507

USGS Quadrangle: Tarpon Springs (1973 PR 1987)

0

500 ft



HISTORICAL STRUCTURE FORM

FLORIDA MASTER SITE FILE

Consult Guide To Historical Structure Forms for detailed instructions

Site # 8PI1509

Recorder # 317

Recorder Date 2/23/09

Original ☐Update ☒

Site Name 229 W Lime Street Other Names

Project Name Historic Resources Survey of Tarpon Springs

Historic Contexts Spanish-American War National Register Category Building

LOCATION and IDENTIFICATION

Address 229 W Lime Street

Vicinity of

City Tarpon Springs County Pinellas

Ownership Private-individual Subdivision Block # Lot #

MAPPING

USGS Map TARPON SPRINGS Township 27S Range 15E Section 13

Quarter Qtr Qtr Irregular Section ☐ UTM Zone 17

Easting 327069 Northing 3114341 Land Grant Unknown

Latitude Longitude Plat or Other Map Aerial Photographs

HISTORY

Architect/Builder Unknown Construction Date 1915 Circa ☒Alterations ☒ Date c.1950 Type/Location asbestos sidingAdditions ☒ Date Unknown Type/Location several one story rear wood framed additions at back and a screened porch additionMoved ☐ Original Location

Use Original Private residence Use Present Private residence

DESCRIPTION

Style Folk Victorian Exterior Plan L-shaped Interior Plan Unknown Stories 2

Structural System Wood frame Exterior Fabric Asbestos siding; Wood shingles

Foundation Piers Foundation Materials Brick Foundation Infill Diagonal Lattice (PVC)

No. of Porches 2 Locations/Features separate hipped roof wraps N and W sides, first floor with turned posts and balustrade and ornate brackets; second floor shed roof deck on N elevation

Main Entrance (stylistic details): off-center entry under main porch

Outbldgs. ☒ Number 2 Nature/Location (Describe below)

one story non-historic shed on west side; one story non-historic gable cottage on the south side

Roof Type Cross-gabled Roofing Materials 5V-Sheet metal

Secondary Structures ☐ Comments Not applicable LocationChimneys ☒ Number 1 Orientation South Location Slope/Exterior Material BrickWood Windows ☒ Type DHS Light # 1/1Metal Windows ☐ Type Light #

Exterior Ornament vents (arched louvres in gable), wood surrounds, shutters (wood with moon motif), vergeboard

Condition Good Surroundings Residential

Narrative (general, interior, landscape, context; 3 lines only)

This two-story residence has a steep pitched cross gable roof with exposed rafter tails and fascia board with diamond shaped cut outs. Gable ends are clad in diamond pattern shingles. A one-story hipped roof porch wraps the north and south elevations supported by turned columns with gingerbread brackets and a turned balustrade. A second floor porch with a shed roof is located on the north elevation within the L-plan.

Archaeological Remains Present ☐ FMSF Archaeological Site Form Completed (if yes, attach) ☐

Consult Guide To Historical Structure Forms for detailed instructions

RECORDER'S EVALUATION OF SITE

Individually Eligible for National Register? Yes ☐ No ☒ Likely, Need Information ☐ Insufficient Information ☐Potential Contributor to Nat. Reg. District? Yes ☐ No ☒ Likely, Need Information ☐ Insufficient Information ☐

Areas of Significance

Community planning & development

Summary of Significance

This resource is an example of residential architecture in Tarpon Springs during the Spanish-American War-era and is representative of the development of the City of Tarpon Springs. Possible expansion of the Local Historic District was evaluated, and this resource is considered contributing to the Local Historic District if the boundaries are enlarged. The areas that can be considered part of the expanded Local Historic District include the resources immediately surrounding the district and the Fruit Salad area.

DHR USE ONLY		OFFICIAL EVALUATIONS	DHR USE ONLY	
NR DATE ____/____/____	KEEPER-NR ELIGIBILITY <input type="checkbox"/> yes <input type="checkbox"/> no		Date	____/____/____
DELIST DATE ____/____/____	SHPO-NR ELIGIBILITY: <input type="checkbox"/> yes <input type="checkbox"/> no <input type="checkbox"/> potentially elig. <input type="checkbox"/> insufficient info		Date	____/____/____
	LOCAL DESIGNATION: _____		Date	____/____/____
	Local office _____			
National Register Criteria for Evaluation <input type="checkbox"/> a <input type="checkbox"/> b <input type="checkbox"/> c <input type="checkbox"/> d (See National Register Bulletin 15, p. 2)				

DOCUMENTATION

Research Methods Florida Site File for past architectural surveys; Florida Site File search; Local library; Tax records; Pedestrian; Sanborn maps

Bibliographic References

Location of Negatives Janus Research **Negative Numbers** Roll 2885, #154, Facing SE

RECORDER INFORMATION

Recorder Name Janus Research

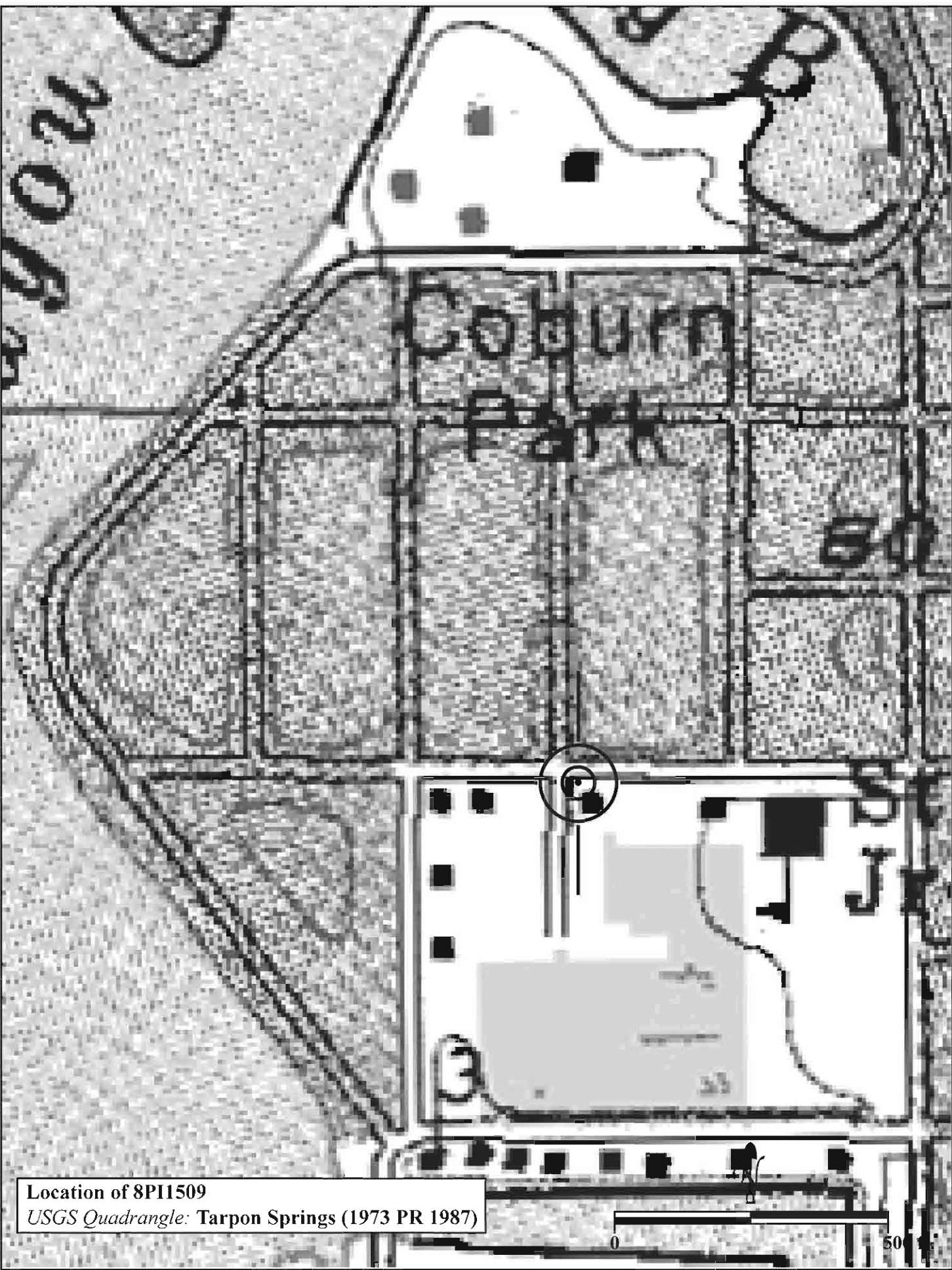
Recorder Affiliation JANUS RESEARCH, 1107 N. Ward Street, Tampa, Florida 33607 Telephone 813-636-8200

- REQUIRED:**
1. USGS 7.5' MAP WITH STRUCTURES PINPOINTED IN RED
 2. LARGE SCALE STREET OR PLAT MAP
 3. PHOTO OF MAIN FACADE, PREFERABLY B&W, AT LEAST 3x5



SKETCH MAP





Location of 8PI1509

USGS Quadrangle: Tarpon Springs (1973 PR 1987)

0

500



HISTORICAL STRUCTURE FORM

FLORIDA MASTER SITE FILE

Consult Guide To Historical Structure Forms for detailed instructions

Site # 8PI1510

Recorder # 329

Recorder Date 2/23/09

Original ☐Update ☒

Site Name 315 W Lemon Street Other Names

Project Name Historic Resources Survey of Tarpon Springs

Historic Contexts Boom Times National Register Category Building

LOCATION and IDENTIFICATION

Address 315 W Lemon Street

Vicinity of S side of Lemon between Shaddock and Pineapple

City Tarpon Springs County Pinellas

Ownership Private-individual Subdivision Block # Lot #

MAPPING

USGS Map TARPON SPRINGS Township 27S Range 15E Section 12

Quarter Qtr Qtr Irregular Section ☐ UTM Zone 17

Easting 327038 Northing 3114506 Land Grant Unknown

Latitude Longitude Plat or Other Map Aerial Photographs

HISTORY

Architect/Builder Unknown Construction Date 1925 Circa ☒Alterations ☒ Date c.1980 Type/Location vinyl siding, porch enclosed, windows replacedAdditions ☐ Date Type/LocationMoved ☐ Original Location

Use Original Private residence Use Present Private residence

DESCRIPTION

Style Craftsman Exterior Plan Rectangular Interior Plan Unknown Stories 1

Structural System Wood frame Exterior Fabric Vinyl

Foundation Piers Foundation Materials Brick Foundation Infill N/A

No. of Porches 0 Locations/Features full width integral porch now enclosed, square columns on brick piers still evident

Main Entrance (stylistic details): center entry with no overhang leading to enclosed porch

Outbldgs. ☒ Number 1 Nature/Location (Describe below)

one story rear two car garage (non-contributing)

Roof Type Gable Roofing Materials Standing seam-sheet metal

Secondary Structures ☐ Comments Not applicable LocationChimneys ☒ Number 1 Orientation East Location Slope/Exterior Material BrickWood Windows ☐ Type Light #Metal Windows ☒ Type SHS Light # 1/1

Exterior Ornament cornerboards, knee braces, vents (center window with louvered vents in gable end), wood surrounds

Condition Good Surroundings Residential

Narrative (general, interior, landscape, context; 3 lines only)

This front gable bungalow has a symmetrical façade, wide eaves supported by brackets, and a gable bay on the left side. The soffits have been covered with aluminum.

Archaeological Remains Present ☐ FMSF Archaeological Site Form Completed (if yes, attach) ☐

Consult Guide To Historical Structure Forms for detailed instructions

RECORDER'S EVALUATION OF SITE

Individually Eligible for National Register? Yes ☐ No ☒ Likely, Need Information ☐ Insufficient Information ☐Potential Contributor to Nat. Reg. District? Yes ☐ No ☒ Likely, Need Information ☐ Insufficient Information ☐

Areas of Significance

Community planning & development

Summary of Significance

This resource is an example of residential architecture in Tarpon Springs during the Boom Times-era and is representative of the development of the City of Tarpon Springs. However, this building has inappropriate alterations that compromise its overall architectural integrity. Therefore, this resource is considered non-contributing to the NRHP Tarpon Springs Historic District and ineligible as an individual resource in the NRHP. The modifications to the building could possibly be removed or reversed, and subsequently, it may retain enough historic integrity to be considered contributing to the Local Historic District.

DHR USE ONLY		OFFICIAL EVALUATIONS		DHR USE ONLY	
NR DATE ____/____/____	KEEPER-NR ELIGIBILITY <input type="checkbox"/> yes <input type="checkbox"/> no			Date	____/____/____
DELIST DATE ____/____/____	SHPO-NR ELIGIBILITY: <input type="checkbox"/> yes <input type="checkbox"/> no <input type="checkbox"/> potentially elig. <input type="checkbox"/> insufficient info			Date	____/____/____
	LOCAL DESIGNATION: _____			Date	____/____/____
	Local office _____				
National Register Criteria for Evaluation <input type="checkbox"/> a <input type="checkbox"/> b <input type="checkbox"/> c <input type="checkbox"/> d (See National Register Bulletin 15, p. 2)					

DOCUMENTATION

Research Methods Florida Site File for past architectural surveys; Florida Site File search; Local library; Tax records; Pedestrian; Sanborn maps

Bibliographic References Olausen, Stephen A. FMSF form for 8PI1510. on file, Florida Department of State, Division of Historic Resources, Tallahassee, Florida.

Location of Negatives Janus Research **Negative Numbers** Roll 2885, #182, Facing SW

RECORDER INFORMATION

Recorder Name Janus Research

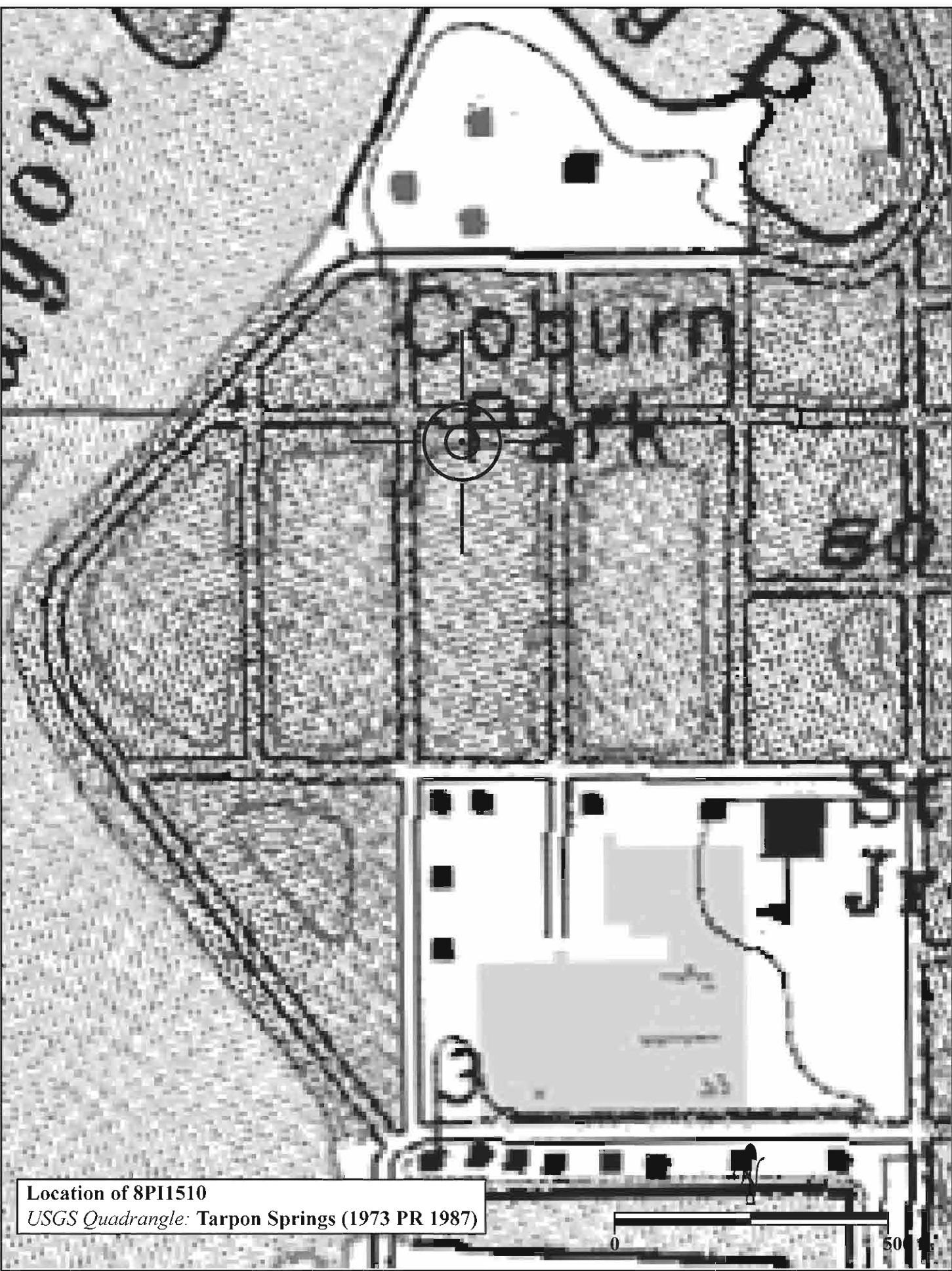
Recorder Affiliation JANUS RESEARCH, 1107 N. Ward Street, Tampa, Florida 33607 Telephone 813-636-8200

- REQUIRED:**
1. USGS 7.5' MAP WITH STRUCTURES PINPOINTED IN RED
 2. LARGE SCALE STREET OR PLAT MAP
 3. PHOTO OF MAIN FACADE, PREFERABLY B&W, AT LEAST 3x5



SKETCH MAP





Location of 8PI1510

USGS Quadrangle: Tarpon Springs (1973 PR 1987)

0

500



HISTORICAL STRUCTURE FORM

FLORIDA MASTER SITE FILE

Consult Guide To Historical Structure Forms for detailed instructions

Site # 8PI1511

Recorder # 363

Recorder Date 2/26/09

Original ☐Update ☒

Site Name 409 W Lemon Street Other Names

Project Name Historic Resources Survey of Tarpon Springs

Historic Contexts Boom Times National Register Category Building

LOCATION and IDENTIFICATION

Address 409 W Lemon Street

Vicinity of S side of Lemon between Pineapple and Bay

City Tarpon Springs County Pinellas

Ownership Private-individual Subdivision Block # Lot #

MAPPING

USGS Map TARPON SPRINGS Township 27S Range 15E Section 12

Quarter Qtr Qtr Irregular Section ☐ UTM Zone 17

Easting 326965 Northing 3114511 Land Grant Unknown

Latitude Longitude Plat or Other Map Aerial Photographs

HISTORY

Architect/Builder Unknown Construction Date 1925 Circa ☒Alterations ☐ Date Type/LocationAdditions ☐ Date Type/LocationMoved ☐ Original Location

Use Original Private residence Use Present Private residence

DESCRIPTION

Style Tudor Revival Exterior Plan Irregular Interior Plan Unknown Stories 1

Structural System Wood frame Exterior Fabric Brick; Stucco

Foundation Continuous Foundation Materials Brick Foundation Infill N/A

No. of Porches 1 Locations/Features center, arched roof portico with a quarry tile deck

Main Entrance (stylistic details): off-center entry under portico

Outbldgs. ☒ Number 1 Nature/Location (Describe below)

two car, one story, cross gable garage, similar to main house

Roof Type Cross-gabled Roofing Materials Composition shingles

Secondary Structures ☐ Comments Not applicable LocationChimneys ☒ Number 2 Orientation South; East Location Slope/Interior; Wa Material BrickWood Windows ☒ Type DHS; Casement Light # 3/1; 12Metal Windows ☐ Type Light #

Exterior Ornament rafter tails, vents, wood surrounds, half-timbering, outriggers

Condition Good Surroundings Residential

Narrative (general, interior, landscape, context; 3 lines only)

This one-story Tudor Revival residence features multiple steep gables with cross timbering in the gable ends. The roof overhang has exposed rafter tails with angle cut ends. The lower portion of the walls are brick clad. A wing wall extends from the west end of the main elevation. The roof shingles are faux wood.

Archaeological Remains Present ☐ FMSF Archaeological Site Form Completed (if yes, attach) ☐

Consult Guide To Historical Structure Forms for detailed instructions

RECORDER'S EVALUATION OF SITE

Individually Eligible for National Register? Yes ☐ No ☐ Likely, Need Information ☒ Insufficient Information ☐Potential Contributor to Nat. Reg. District? Yes ☒ No ☐ Likely, Need Information ☐ Insufficient Information ☐

Areas of Significance

Community planning & development

Summary of Significance

This resource is an example of residential architecture in Tarpon Springs during the Boom Times-era and is representative of the development of the City of Tarpon Springs. Possible expansion of the Local Historic District was evaluated, and this resource is considered contributing to the Local Historic District if the boundaries are enlarged. The areas that can be considered part of the expanded Local Historic District include the resources immediately surrounding the district and the Fruit Salad area.

DHR USE ONLY		OFFICIAL EVALUATIONS	DHR USE ONLY	
NR DATE ____/____/____	KEEPER-NR ELIGIBILITY <input type="checkbox"/> yes <input type="checkbox"/> no		Date	____/____/____
DELIST DATE ____/____/____	SHPO-NR ELIGIBILITY: <input type="checkbox"/> yes <input type="checkbox"/> no <input type="checkbox"/> potentially elig. <input type="checkbox"/> insufficient info		Date	____/____/____
	LOCAL DESIGNATION: _____		Date	____/____/____
	Local office _____			
National Register Criteria for Evaluation <input type="checkbox"/> a <input type="checkbox"/> b <input type="checkbox"/> c <input type="checkbox"/> d (See National Register Bulletin 15, p. 2)				

DOCUMENTATION

Research Methods Florida Site File for past architectural surveys; Florida Site File search; Local library; Tax records; Pedestrian; Sanborn maps

Bibliographic References Olausen, Stephen A. FMSF form for 8PI1511. on file, Florida Department of State, Division of Historic Resources, Tallahassee, Florida.

Location of Negatives Janus Research

Negative Numbers Roll 2885, #44, Facing SE

RECORDER INFORMATION

Recorder Name Janus Research

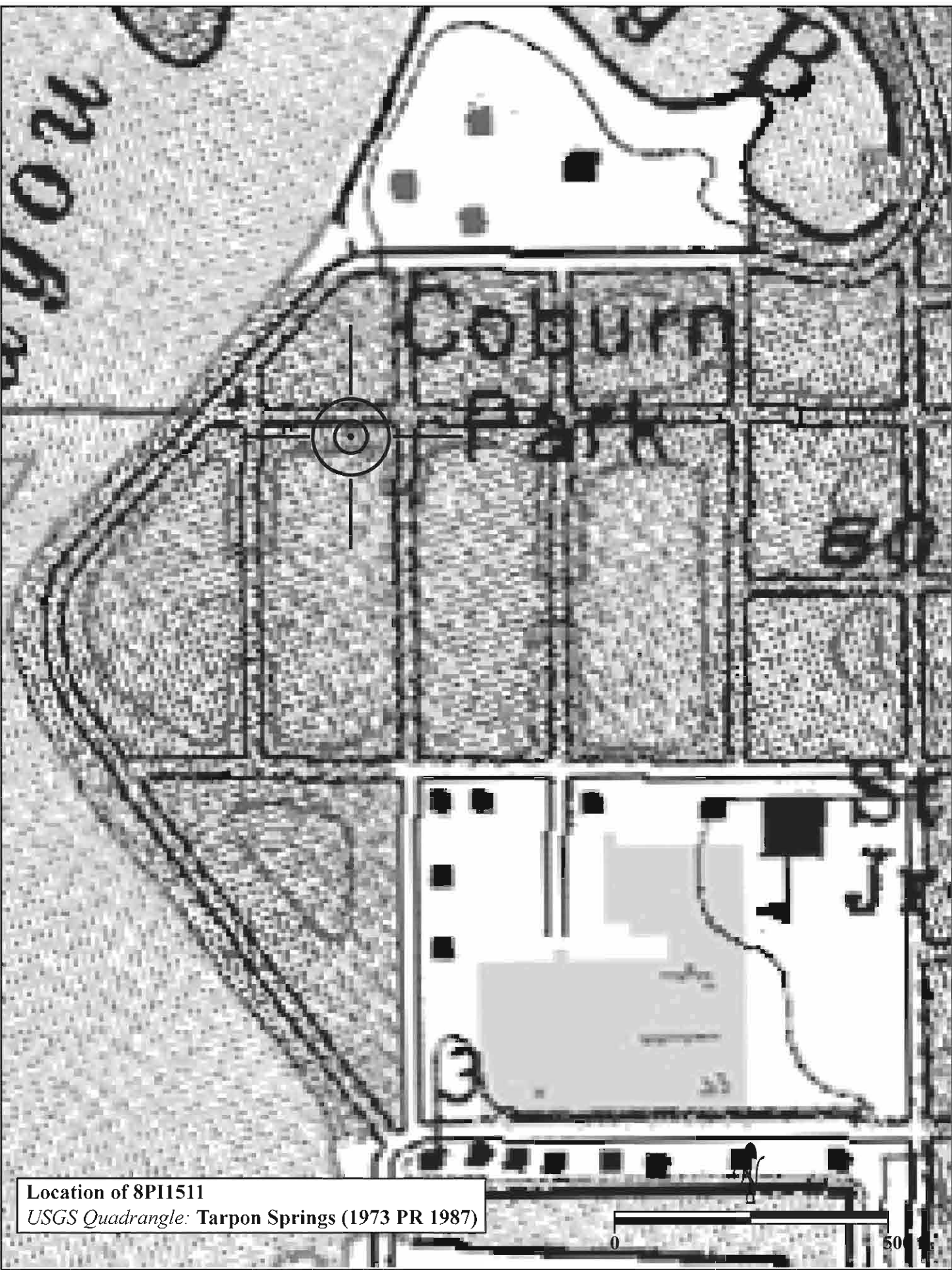
Recorder Affiliation JANUS RESEARCH, 1107 N. Ward Street, Tampa, Florida 33607 Telephone 813-636-8200

- REQUIRED:**
1. USGS 7.5' MAP WITH STRUCTURES PINPOINTED IN RED
 2. LARGE SCALE STREET OR PLAT MAP
 3. PHOTO OF MAIN FACADE, PREFERABLY B&W, AT LEAST 3x5



SKETCH MAP





Location of 8PI1511

USGS Quadrangle: Tarpon Springs (1973 PR 1987)

0

500



HISTORICAL STRUCTURE FORM

FLORIDA MASTER SITE FILE

Consult Guide To Historical Structure Forms for detailed instructions

Site # 8PI1518

Recorder # 131

Recorder Date 1/29/09

Original ☐Update ☒Site Name Helenic Cultural Center Other Names _____Project Name Historic Resources Survey of Tarpon SpringsHistoric Contexts Spanish-American War National Register Category Building

LOCATION and IDENTIFICATION

Address 129 E Orange StreetVicinity of N side of Orange St. in between Safford Ave and Hibiscus St.City Tarpon Springs County PinellasOwnership Private-corporate-no Subdivision _____ Block # _____ Lot # _____

MAPPING

USGS Map TARPON SPRINGS Township 27S Range 15E Section 12Quarter _____ Qtr Qtr _____ Irregular Section ☐ UTM Zone 17Easting 327634 Northing 3114776 Land Grant UnknownLatitude _____ Longitude _____ Plat or Other Map Aerial Photographs

HISTORY

Architect/Builder Unknown Construction Date 1905 Circa ☒Alterations ☒ Date c.1950 Type/Location roof replaced, windows replacedAdditions ☒ Date c.1960 Type/Location northwest corner, 1 story, flat roof, handicap ramp on the southwest corner c.1990Moved ☐ Original Location _____Use Original Private residence Use Present Lodge (club) building

DESCRIPTION

Style Frame Vernacular Exterior Plan Rectangular Interior Plan Unknown Stories 2Structural System Wood frame Exterior Fabric Drop sidingFoundation Piers Foundation Materials Unknown Foundation Infill Plywood panelsNo. of Porches 1 Locations/Features wraps south and west sides, 1 story, separate hipped roof, screened, lattice appliedMain Entrance (stylistic details): center entry with no overhangOutbldgs. ☐ Number _____ Nature/Location (Describe below) _____Roof Type Hip Roofing Materials Composition shingles; Diamond asbestos tileSecondary Structures ☒ Comments Vent gable dormers Location south, east, westChimneys ☐ Number 0 Orientation N/A Location N/A Material Not applicableWood Windows ☐ Type _____ Light # _____Metal Windows ☒ Type Awning Light # 4Exterior Ornament cornerboards, rafter tails, decorative cut endsCondition Fair Surroundings Residential, Commercial

Narrative (general, interior, landscape, context; 3 lines only)

This building is an American Foursquare form with a steep roof pitch with gable vent dormers on each side and exposed rafter tails with decorative cut ends. The nearly full-width one-story hipped roof porch is supported by wood columns with gingerbread bracket ornament and has been enclosed with diaonal lattice. A new concrete block site wall is located along the front of the property.

Archaeological Remains Present ☐ FMSF Archaeological Site Form Completed (if yes, attach) ☐

Consult Guide To Historical Structure Forms for detailed instructions

RECORDER'S EVALUATION OF SITE

Individually Eligible for National Register? Yes ☐ No ☒ Likely, Need Information ☐ Insufficient Information ☐Potential Contributor to Nat. Reg. District? Yes ☒ No ☐ Likely, Need Information ☐ Insufficient Information ☐

Areas of Significance

Community planning & development

Summary of Significance

This resource is an example of lodge architecture in Tarpon Springs during the Spanish-American War-era and is representative of the development of the City of Tarpon Springs. Although this building has undergone some minor alterations, the majority of architectural details remain and the overall historic massing is retained. Therefore, this building would be considered a contributing resource to the NRHP and Local Tarpon Springs Historic District.

DHR USE ONLY		OFFICIAL EVALUATIONS	DHR USE ONLY	
NR DATE ____/____/____	KEEPER-NR ELIGIBILITY <input type="checkbox"/> yes <input type="checkbox"/> no		Date	____/____/____
DELIST DATE ____/____/____	SHPO-NR ELIGIBILITY: <input type="checkbox"/> yes <input type="checkbox"/> no <input type="checkbox"/> potentially elig. <input type="checkbox"/> insufficient info		Date	____/____/____
	LOCAL DESIGNATION: _____		Date	____/____/____
	Local office _____			
National Register Criteria for Evaluation <input type="checkbox"/> a <input type="checkbox"/> b <input type="checkbox"/> c <input type="checkbox"/> d (See National Register Bulletin 15, p. 2)				

DOCUMENTATION

Research Methods Florida Site File for past architectural surveys; Florida Site File search; Local library; Tax records; Pedestrian; Sanborn maps

Bibliographic References Olausen, Stephen A. FMSF form for 8PI1518. on file, Florida Department of State, Division of Historic Resources, Tallahassee, Florida.

Location of Negatives Janus Research

Negative Numbers Roll 2885, #269, Facing NW

RECORDER INFORMATION

Recorder Name Janus Research

Recorder Affiliation JANUS RESEARCH, 1107 N. Ward Street, Tampa, Florida 33607 Telephone 813-636-8200

- REQUIRED:**
1. USGS 7.5' MAP WITH STRUCTURES PINPOINTED IN RED
 2. LARGE SCALE STREET OR PLAT MAP
 3. PHOTO OF MAIN FACADE, PREFERABLY B&W, AT LEAST 3x5



SKETCH MAP



USGS QUADRANGLE MAP



Location of 8PI1518

USGS Quadrangle: Tarpon Springs (1973 PR 1987)



HISTORICAL STRUCTURE FORM

FLORIDA MASTER SITE FILE

Consult Guide To Historical Structure Forms for detailed instructions

Site # 8PI1521

Recorder # 91

Recorder Date 1/28/09

Original ☐Update ☒

Site Name 321 E Orange Street Other Names

Project Name Historic Resources Survey of Tarpon Springs

Historic Contexts WWI and Aftermath National Register Category Building

LOCATION and IDENTIFICATION

Address 321 E Orange Street

Vicinity of N side of Orange St. in between Grosse Ave and Ring Ave

City Tarpon Springs County Pinellas

Ownership Private-individual Subdivision Block # Lot #

MAPPING

USGS Map TARPON SPRINGS Township 27S Range 15E Section 12

Quarter Qtr Qtr Irregular Section ☐ UTM Zone 17

Easting 327857 Northing 3114772 Land Grant Unknown

Latitude Longitude Plat or Other Map Aerial Photographs

HISTORY

Architect/Builder Unknown Construction Date 1919 Circa ☒Alterations ☒ Date c.1990 Type/Location board and batten installed on first floorAdditions ☐ Date Type/LocationMoved ☐ Original Location

Use Original Garage apartment Use Present Private residence

DESCRIPTION

Style Colonial Revival Exterior Plan Rectangular Interior Plan Unknown Stories 2

Structural System Wood frame Exterior Fabric Drop siding; Board and batten

Foundation Slab Foundation Materials Poured concrete Foundation Infill N/A

No. of Porches 1 Locations/Features inset at southeast corner with square wood posts and a tile deck

Main Entrance (stylistic details): center entry under main porch

Outbldgs. ☒ Number 1 Nature/Location (Describe below)

non contributing wood shed to rear

Roof Type Cross-gabled Roofing Materials 5V-Sheet metal; Metal tile on pent roof

Secondary Structures ☐ Comments Not applicable LocationChimneys ☒ Number 1 Orientation East Location Ridge/Exterior Material BrickWood Windows ☒ Type Casement Light # 3, diamond paneMetal Windows ☐ Type Light #

Exterior Ornament cornerboards, rafter tails, wood surrounds

Condition Good Surroundings Residential

Narrative (general, interior, landscape, context; 3 lines only)

This two-story residence features a colonial pediment over the center window in the front gable, a pent roof on the first floor level, and wide eaves at the east and west ends. It was originally an outbuilding for 101 Grosse Avenue (8PI1439).

Archaeological Remains Present ☐ FMSF Archaeological Site Form Completed (if yes, attach) ☐

Consult Guide To Historical Structure Forms for detailed instructions

RECORDER'S EVALUATION OF SITE

Individually Eligible for National Register? Yes ☐ No ☒ Likely, Need Information ☐ Insufficient Information ☐Potential Contributor to Nat. Reg. District? Yes ☒ No ☐ Likely, Need Information ☐ Insufficient Information ☐

Areas of Significance

Community planning & development

Summary of Significance

This resource is an example of residential architecture in Tarpon Springs during the World War I and Aftermath-era and is representative of the development of the City of Tarpon Springs. Although this building has undergone some minor alterations, the majority of architectural details remain and the overall historic massing is retained. Therefore, this building would be considered a contributing resource to the NRHP and Local Tarpon Springs Historic District.

DHR USE ONLY		OFFICIAL EVALUATIONS	DHR USE ONLY	
NR DATE ____/____/____	KEEPER-NR ELIGIBILITY <input type="checkbox"/> yes <input type="checkbox"/> no		Date	____/____/____
DELIST DATE ____/____/____	SHPO-NR ELIGIBILITY: <input type="checkbox"/> yes <input type="checkbox"/> no <input type="checkbox"/> potentially elig. <input type="checkbox"/> insufficient info		Date	____/____/____
	LOCAL DESIGNATION: _____		Date	____/____/____
	Local office _____			
National Register Criteria for Evaluation <input type="checkbox"/> a <input type="checkbox"/> b <input type="checkbox"/> c <input type="checkbox"/> d (See National Register Bulletin 15, p. 2)				

DOCUMENTATION

Research Methods Florida Site File for past architectural surveys; Florida Site File search; Local library; Tax records; Pedestrian; Sanborn maps

Bibliographic References Olausen, Stephen A. FMSF form for 8PI1521. on file, Florida Department of State, Division of Historic Resources, Tallahassee, Florida.

Location of Negatives Janus Research

Negative Numbers Roll 2885, #178, Facing NW

RECORDER INFORMATION

Recorder Name Janus Research

Recorder Affiliation JANUS RESEARCH, 1107 N. Ward Street, Tampa, Florida 33607 Telephone 813-636-8200

- REQUIRED:**
1. USGS 7.5' MAP WITH STRUCTURES PINPOINTED IN RED
 2. LARGE SCALE STREET OR PLAT MAP
 3. PHOTO OF MAIN FACADE, PREFERABLY B&W, AT LEAST 3x5



SKETCH MAP





Location of 8PI1521

USGS Quadrangle: Tarpon Springs (1973 PR 1987)





HISTORICAL STRUCTURE FORM

FLORIDA MASTER SITE FILE

Consult Guide To Historical Structure Forms for detailed instructions

Site # 8PI1522

Recorder # 48

Recorder Date 1/26/09

Original ☐Update ☒

Site Name The Pinder House Other Names

Project Name Historic Resources Survey of Tarpon Springs

Historic Contexts Spanish-American War National Register Category Building

LOCATION and IDENTIFICATION

Address 334 E Orange Street

Vicinity of SW corner of Orange St. and Grosse Ave

City Tarpon Springs County Pinellas

Ownership Private-individual Subdivision Block # Lot #

MAPPING

USGS Map TARPON SPRINGS Township 27S Range 15E Section 12

Quarter Qtr Qtr Irregular Section ☐ UTM Zone 17

Easting 327882 Northing 3114733 Land Grant Unknown

Latitude Longitude Plat or Other Map Aerial Photographs

HISTORY

Architect/Builder Unknown Construction Date 1910 Circa ☒Alterations ☐ Date Type/LocationAdditions ☐ Date Type/LocationMoved ☐ Original Location

Use Original Duplex Use Present Private residence

DESCRIPTION

Style Frame Vernacular Exterior Plan Rectangular Interior Plan Unknown Stories 2.5

Structural System Wood frame Exterior Fabric Drop siding; Wood shingles

Foundation Piers Foundation Materials Brick Foundation Infill N/A

No. of Porches 1 Locations/Features wraps north and east sides, separate 1 story hipped roof, wood deck with wood balustrade

Main Entrance (stylistic details): two center entrances on north side under main porch

Outbldgs. ☒ Number 1 Nature/Location (Describe below)

1 story single car garage to south facing Grosse Ave., with 5V crimp roof and front gable (contributing)

Roof Type Gable Roofing Materials 5V-Sheet metal

Secondary Structures ☐ Comments Not applicable LocationChimneys ☒ Number 1 Orientation East Location Slope/Interior Material BrickWood Windows ☒ Type DHS Light # 2/2Metal Windows ☐ Type Light #

Exterior Ornament cornerboards, rafter tails, wood surrounds, shutters (operable wood)

Condition Surroundings

Narrative (general, interior, landscape, context; 3 lines only)

This 2-1/2 story vernacular residence has a steep pitched front gable roof with staggered shingles in the gable end. The main (north) elevation features two entry doors under the one-story hipped roof wrap-around porch. The 2/2 double-hung windows have batten shutters with "S" style shutter dogs. The property has a pond with a bridge and a wood picket fence that surrounds the corner lot. A historic garage is located at the south side of the property.

Archaeological Remains Present ☐ FMSF Archaeological Site Form Completed (if yes, attach) ☐

Consult Guide To Historical Structure Forms for detailed instructions

RECORDER'S EVALUATION OF SITE

Individually Eligible for National Register? Yes ☐ No ☒ Likely, Need Information ☐ Insufficient Information ☐Potential Contributor to Nat. Reg. District? Yes ☒ No ☐ Likely, Need Information ☐ Insufficient Information ☐

Areas of Significance

Community planning & development

Summary of Significance

This resource is an example of residential architecture in Tarpon Springs during the Spanish-American War-era and is representative of the development of the City of Tarpon Springs. Although this building has undergone some minor alterations, the majority of architectural details remain and the overall historic massing is retained. Therefore, this building would be considered a contributing resource to the NRHP and Local Tarpon Springs Historic District.

DHR USE ONLY		OFFICIAL EVALUATIONS	DHR USE ONLY	
NR DATE ____/____/____	KEEPER-NR ELIGIBILITY <input type="checkbox"/> yes <input type="checkbox"/> no		Date	____/____/____
DELIST DATE ____/____/____	SHPO-NR ELIGIBILITY: <input type="checkbox"/> yes <input type="checkbox"/> no <input type="checkbox"/> potentially elig. <input type="checkbox"/> insufficient info		Date	____/____/____
	LOCAL DESIGNATION: _____		Date	____/____/____
	Local office _____			
National Register Criteria for Evaluation <input type="checkbox"/> a <input type="checkbox"/> b <input type="checkbox"/> c <input type="checkbox"/> d (See National Register Bulletin 15, p. 2)				

DOCUMENTATION

Research Methods Florida Site File for past architectural surveys; Florida Site File search; Local library; Tax records; Pedestrian; Sanborn maps

Bibliographic References Olausen, Stephen A. FMSF form for 8PI1522. on file, Florida Department of State, Division of Historic Resources, Tallahassee, Florida.

Location of Negatives Janus Research

Negative Numbers Roll 2885, #91, Facing SW

RECORDER INFORMATION

Recorder Name Janus Research

Recorder Affiliation JANUS RESEARCH, 1107 N. Ward Street, Tampa, Florida 33607 Telephone 813-636-8200

- REQUIRED:**
1. USGS 7.5' MAP WITH STRUCTURES PINPOINTED IN RED
 2. LARGE SCALE STREET OR PLAT MAP
 3. PHOTO OF MAIN FACADE, PREFERABLY B&W, AT LEAST 3x5



SKETCH MAP





Location of 8PI1522

USGS Quadrangle: Tarpon Springs (1973 PR 1987)





HISTORICAL STRUCTURE FORM

FLORIDA MASTER SITE FILE

Consult Guide To Historical Structure Forms for detailed instructions

Site # 8PI1523

Recorder # 26

Recorder Date 1/26/09

Original ☐Update ☒

Site Name 418 E Orange Street Other Names

Project Name Historic Resources Survey of Tarpon Springs

Historic Contexts WWI and Aftermath National Register Category Building

LOCATION and IDENTIFICATION

Address 418 E Orange Street

Vicinity of S side of Orange St. in between Levis St. and Grosse Ave

City Tarpon Springs County Pinellas

Ownership Private-individual Subdivision Block # Lot #

MAPPING

USGS Map TARPON SPRINGS Township 27S Range 15E Section 12

Quarter Qtr Qtr Irregular Section ☐ UTM Zone 17

Easting 327947 Northing 3114723 Land Grant Unknown

Latitude Longitude Plat or Other Map Aerial Photographs

HISTORY

Architect/Builder Unknown Construction Date 1919 Circa ☒Alterations ☒ Date c.1950 Type/Location asbestos sidingAdditions ☒ Date c.1940 Type/Location rear shed roof, wood frameMoved ☐ Original Location

Use Original Private residence Use Present Vacant

DESCRIPTION

Style Frame Vernacular Exterior Plan Rectangular Interior Plan Unknown Stories 1.5

Structural System Wood frame Exterior Fabric Asbestos-shingles or siding

Foundation Piers Foundation Materials Poured concrete Foundation Infill None

No. of Porches 1 Locations/Features full width, integral, screened porch with wood balustrade

Main Entrance (stylistic details): center entry under main porch

Outbdgs. ☒ Number 1 Nature/Location (Describe below)

1 story concrete block 2 car garage with asbestos siding, contributing

Roof Type Gable Roofing Materials Composition shingles

Secondary Structures ☒ Comments Shed dormer LocationChimneys ☐ Number 0 Orientation N/A Location N/A Material Not applicableWood Windows ☒ Type DHS Light # 6/1Metal Windows ☐ Type Light #

Exterior Ornament rafter tails, vents, wood surrounds, gable

Condition Fair Surroundings Residential

Narrative (general, interior, landscape, context; 3 lines only)

This property has overgrown landscaping. This side gable roofed residence has an integral, full-width screened porch with a shed dormer and a symmetrical façade.

Archaeological Remains Present ☐ FMSF Archaeological Site Form Completed (if yes, attach) ☐

Consult Guide To Historical Structure Forms for detailed instructions

RECORDER'S EVALUATION OF SITE

Individually Eligible for National Register? Yes ☐ No ☒ Likely, Need Information ☐ Insufficient Information ☐Potential Contributor to Nat. Reg. District? Yes ☒ No ☐ Likely, Need Information ☐ Insufficient Information ☐

Areas of Significance

Community planning & development

Summary of Significance

This resource is an example of residential architecture in Tarpon Springs during the World War I and Aftermath-era and is representative of the development of the City of Tarpon Springs. Although this building has undergone some minor alterations, the majority of architectural details remain and the overall historic massing is retained. Therefore, this building would be considered a contributing resource to the NRHP and Local Tarpon Springs Historic District.

DHR USE ONLY		OFFICIAL EVALUATIONS	DHR USE ONLY	
NR DATE ____/____/____	KEEPER-NR ELIGIBILITY <input type="checkbox"/> yes <input type="checkbox"/> no		Date	____/____/____
DELIST DATE ____/____/____	SHPO-NR ELIGIBILITY: <input type="checkbox"/> yes <input type="checkbox"/> no <input type="checkbox"/> potentially elig. <input type="checkbox"/> insufficient info		Date	____/____/____
	LOCAL DESIGNATION: _____		Date	____/____/____
	Local office _____			
National Register Criteria for Evaluation <input type="checkbox"/> a <input type="checkbox"/> b <input type="checkbox"/> c <input type="checkbox"/> d (See National Register Bulletin 15, p. 2)				

DOCUMENTATION

Research Methods Florida Site File for past architectural surveys; Florida Site File search; Local library; Tax records; Pedestrian; Sanborn maps

Bibliographic References Olausen, Stephen A. FMSF form for 8PI1523. on file, Florida Department of State, Division of Historic Resources, Tallahassee, Florida.

Location of Negatives Janus Research

Negative Numbers Roll 2885, #46, Facing S

RECORDER INFORMATION

Recorder Name Janus Research

Recorder Affiliation JANUS RESEARCH, 1107 N. Ward Street, Tampa, Florida 33607 Telephone 813-636-8200

- REQUIRED:**
1. USGS 7.5' MAP WITH STRUCTURES PINPOINTED IN RED
 2. LARGE SCALE STREET OR PLAT MAP
 3. PHOTO OF MAIN FACADE, PREFERABLY B&W, AT LEAST 3x5



SKETCH MAP





Location of 8PI1523

USGS Quadrangle: Tarpon Springs (1973 PR 1987)



HISTORICAL STRUCTURE FORM

FLORIDA MASTER SITE FILE

Consult Guide To Historical Structure Forms for detailed instructions

Site # 8PI1524

Recorder # 24

Recorder Date 1/26/09

Original ☐Update ☒

Site Name 428 E Orange Street Other Names

Project Name Historic Resources Survey of Tarpon Springs

Historic Contexts WWI and Aftermath National Register Category Building

LOCATION and IDENTIFICATION

Address 428 E Orange Street

Vicinity of S side of Orange St. in between Levis St. and Grosse Ave

City Tarpon Springs County Pinellas

Ownership Private-individual Subdivision Block # Lot #

MAPPING

USGS Map TARPON SPRINGS Township 27S Range 15E Section 12

Quarter Qtr Qtr Irregular Section ☐ UTM Zone 17

Easting 327979 Northing 3114727 Land Grant Unknown

Latitude Longitude Plat or Other Map Aerial Photographs

HISTORY

Architect/Builder Unknown Construction Date 1919 Circa ☒Alterations ☒ Date c.1990 Type/Location vinyl siding, windows replaced, porch enclosedAdditions ☐ Date Type/LocationMoved ☐ Original Location

Use Original Private residence Use Present Private residence

DESCRIPTION

Style Frame Vernacular Exterior Plan Rectangular Interior Plan Unknown Stories 1.5

Structural System Wood frame Exterior Fabric Vinyl

Foundation Piers Foundation Materials Unknown Foundation Infill Aluminum panels

No. of Porches 1 Locations/Features enclosed

Main Entrance (stylistic details): center paired French doors with sidelights

Outbldgs. ☒ Number 1 Nature/Location (Describe below)

metal shed, non historic

Roof Type Gable Roofing Materials Unspecified

Secondary Structures ☒ Comments Shed dormer Location frontChimneys ☐ Number 0 Orientation N/A Location N/A Material Not applicableWood Windows ☒ Type DHS Light # 3/1, 1/1Metal Windows ☐ Type Light #

Exterior Ornament cornerboards

Condition Good Surroundings Residential

Narrative (general, interior, landscape, context; 3 lines only)

This property features a PVC fence. This side gable residence has a symmetrical façade and large shed dormer centered on the main elevation. It has been altered by the enclosing of the front porch, installation of vinyl siding, and replacement of original windows.

Archaeological Remains Present ☐ FMSF Archaeological Site Form Completed (if yes, attach) ☐

Consult Guide To Historical Structure Forms for detailed instructions

RECORDER'S EVALUATION OF SITE

Individually Eligible for National Register? Yes ☐ No ☒ Likely, Need Information ☐ Insufficient Information ☐Potential Contributor to Nat. Reg. District? Yes ☐ No ☒ Likely, Need Information ☐ Insufficient Information ☐

Areas of Significance

Community planning & development

Summary of Significance

This resource is an example of residential architecture in Tarpon Springs during the World War I and Aftermath-era and is representative of the development of the City of Tarpon Springs. However, this building has inappropriate alterations that compromise its overall architectural integrity. Therefore, this resource is considered non-contributing to the NRHP Tarpon Springs Historic District and ineligible as an individual resource in the NRHP. The modifications to the building could possibly be removed or reversed, and subsequently, it may retain enough historic integrity to be considered contributing to the Local Historic District.

DHR USE ONLY		OFFICIAL EVALUATIONS		DHR USE ONLY	
NR DATE ____/____/____	KEEPER-NR ELIGIBILITY <input type="checkbox"/> yes <input type="checkbox"/> no			Date	____/____/____
DELIST DATE ____/____/____	SHPO-NR ELIGIBILITY: <input type="checkbox"/> yes <input type="checkbox"/> no <input type="checkbox"/> potentially elig. <input type="checkbox"/> insufficient info			Date	____/____/____
	LOCAL DESIGNATION: _____			Date	____/____/____
	Local office _____				
National Register Criteria for Evaluation <input type="checkbox"/> a <input type="checkbox"/> b <input type="checkbox"/> c <input type="checkbox"/> d (See National Register Bulletin 15, p. 2)					

DOCUMENTATION

Research Methods Florida Site File for past architectural surveys; Florida Site File search; Local library; Tax records; Pedestrian; Sanborn maps

Bibliographic References Olausen, Stephen A. FMSF form for 8PI1524. on file, Florida Department of State, Division of Historic Resources, Tallahassee, Florida.

Location of Negatives Janus Research **Negative Numbers** Roll 2885, #42, Facing SW

RECORDER INFORMATION

Recorder Name Janus Research

Recorder Affiliation JANUS RESEARCH, 1107 N. Ward Street, Tampa, Florida 33607 Telephone 813-636-8200

- REQUIRED:**
1. USGS 7.5' MAP WITH STRUCTURES PINPOINTED IN RED
 2. LARGE SCALE STREET OR PLAT MAP
 3. PHOTO OF MAIN FACADE, PREFERABLY B&W, AT LEAST 3x5



SKETCH MAP





Location of 8PI1524

USGS Quadrangle: Tarpon Springs (1973 PR 1987)



HISTORICAL STRUCTURE FORM FLORIDA MASTER SITE FILE

Consult Guide To Historical Structure Forms for detailed instructions

Site # 8PI1525

Recorder # 23

Recorder Date 1/26/09

Original ☐Update ☒

Site Name 432 E Orange Street Other Names

Project Name Historic Resources Survey of Tarpon Springs

Historic Contexts Spanish-American War National Register Category Building

LOCATION and IDENTIFICATION

Address 432 E Orange Street

Vicinity of S side of Orange St. in between Levis St. and Grosse Ave

City Tarpon Springs County Pinellas

Ownership Private-individual Subdivision Block # Lot #

MAPPING

USGS Map TARPON SPRINGS Township 27S Range 15E Section 12

Quarter Qtr Qtr Irregular Section ☐ UTM Zone 17

Easting 327997 Northing 3114727 Land Grant Unknown

Latitude Longitude Plat or Other Map Aerial Photographs

HISTORY

Architect/Builder Unknown Construction Date 1913 Circa ☒Alterations ☒ Date c.1940 Type/Location asbestos siding, casement windows installed (steel)Additions ☐ Date Type/LocationMoved ☐ Original Location

Use Original Private residence Use Present Private residence

DESCRIPTION

Style Frame Vernacular Exterior Plan Rectangular Interior Plan Unknown Stories 1.5

Structural System Wood frame Exterior Fabric Asbestos-shingles or siding

Foundation Piers Foundation Materials Brick Foundation Infill N/A

No. of Porches 1 Locations/Features full width screened porch with front gable (low slope)

Main Entrance (stylistic details): center entry under screened porch

Outbldgs. ☒ Number 1 Nature/Location (Describe below)

1 story non historic carport to rear

Roof Type Gable Roofing Materials Metal tiles

Secondary Structures ☒ Comments Gable dormer Location steep pitch, in frontChimneys ☐ Number 0 Orientation N/A Location N/A Material Not applicableWood Windows ☐ Type Light #Metal Windows ☒ Type SHS; Casement Light # 1/1; 4/steel

Exterior Ornament vents, wood surrounds, gable end louvres

Condition Fair Surroundings Residential

Narrative (general, interior, landscape, context; 3 lines only)

This vernacular residence features a very steep side gable roof with a large front gable dormer on the center. The house has a symmetrical façade. A metal fence with arbor is located at the front of the property.

Archaeological Remains Present ☐ FMSF Archaeological Site Form Completed (if yes, attach) ☐

Consult Guide To Historical Structure Forms for detailed instructions

RECORDER'S EVALUATION OF SITE

Individually Eligible for National Register? Yes ☐ No ☒ Likely, Need Information ☐ Insufficient Information ☐Potential Contributor to Nat. Reg. District? Yes ☒ No ☐ Likely, Need Information ☐ Insufficient Information ☐

Areas of Significance

Community planning & development

Summary of Significance

This resource is an example of residential architecture in Tarpon Springs during the Spanish-American War-era and is representative of the development of the City of Tarpon Springs. Although this building has undergone some minor alterations, the majority of architectural details remain and the overall historic massing is retained. Therefore, this building would be considered a contributing resource to the NRHP and Local Tarpon Springs Historic District.

DHR USE ONLY		OFFICIAL EVALUATIONS	DHR USE ONLY	
NR DATE ____/____/____	KEEPER-NR ELIGIBILITY <input type="checkbox"/> yes <input type="checkbox"/> no		Date	____/____/____
DELIST DATE ____/____/____	SHPO-NR ELIGIBILITY: <input type="checkbox"/> yes <input type="checkbox"/> no <input type="checkbox"/> potentially elig. <input type="checkbox"/> insufficient info		Date	____/____/____
	LOCAL DESIGNATION: _____		Date	____/____/____
	Local office _____			
National Register Criteria for Evaluation <input type="checkbox"/> a <input type="checkbox"/> b <input type="checkbox"/> c <input type="checkbox"/> d (See National Register Bulletin 15, p. 2)				

DOCUMENTATION

Research Methods Florida Site File for past architectural surveys; Florida Site File search; Local library; Tax records; Pedestrian; Sanborn maps

Bibliographic References Olausen, Stephen A. FMSF form for 8PI1525. on file, Florida Department of State, Division of Historic Resources, Tallahassee, Florida.

Location of Negatives Janus Research

Negative Numbers Roll 2885, #41, Facing S

RECORDER INFORMATION

Recorder Name Janus Research

Recorder Affiliation JANUS RESEARCH, 1107 N. Ward Street, Tampa, Florida 33607 Telephone 813-636-8200

- REQUIRED:**
1. USGS 7.5' MAP WITH STRUCTURES PINPOINTED IN RED
 2. LARGE SCALE STREET OR PLAT MAP
 3. PHOTO OF MAIN FACADE, PREFERABLY B&W, AT LEAST 3x5



SKETCH MAP





Location of 8PI1525

USGS Quadrangle: Tarpon Springs (1973 PR 1987)



HISTORICAL STRUCTURE FORM

FLORIDA MASTER SITE FILE

Consult Guide To Historical Structure Forms for detailed instructions

Site # 8PI1526

Recorder # 19

Recorder Date 1/26/09

Original ☐Update ☒

Site Name 433 E Orange Street Other Names

Project Name Historic Resources Survey of Tarpon Springs

Historic Contexts Boom Times National Register Category Building

LOCATION and IDENTIFICATION

Address 433 E Orange Street

Vicinity of N side of Orange St. in between Levis St. and Grosse Ave

City Tarpon Springs County Pinellas

Ownership Private-individual Subdivision Block # Lot #

MAPPING

USGS Map TARPON SPRINGS Township 27S Range 15E Section 12

Quarter Qtr Qtr Irregular Section ☐ UTM Zone 17

Easting 328001 Northing 3114789 Land Grant Unknown

Latitude Longitude Plat or Other Map Aerial Photographs

HISTORY

Architect/Builder Unknown Construction Date 1927 Circa ☒Alterations ☒ Date c.1990 Type/Location carport enclosed, windows altered and replaced, door surround addedAdditions ☐ Date Type/LocationMoved ☐ Original Location

Use Original Private residence Use Present Private residence

DESCRIPTION

Style Mission Exterior Plan Irregular Interior Plan Unknown Stories 1

Structural System Wood frame Exterior Fabric Stucco

Foundation Continuous Foundation Materials Poured concrete Foundation Infill N/A

No. of Porches 0 Locations/Features N/A

Main Entrance (stylistic details): off-center entry with pent roof overhang

Outbldgs. ☐ Number Nature/Location (Describe below)

Roof Type Flat Roofing Materials Built-up roof

Secondary Structures ☐ Comments Not applicable LocationChimneys ☒ Number 1 Orientation West Location Wall Material StuccoWood Windows ☐ Type Light #Metal Windows ☒ Type Casement Light # 1

Exterior Ornament Knee Braces

Condition Fair Surroundings Residential

Narrative (general, interior, landscape, context; 3 lines only)

This stucco residence features a shaped parapet, pent roof with wood braces, and metal S-tile. The arched windows on this structure have been replaced. The property also features a low metal fence. This property has been altered significantly since the 1988 survey.

Archaeological Remains Present ☐ FMSF Archaeological Site Form Completed (if yes, attach) ☐

Consult Guide To Historical Structure Forms for detailed instructions

RECORDER'S EVALUATION OF SITE

Individually Eligible for National Register? Yes ☐ No ☒ Likely, Need Information ☐ Insufficient Information ☐Potential Contributor to Nat. Reg. District? Yes ☐ No ☒ Likely, Need Information ☐ Insufficient Information ☐

Areas of Significance

Community planning & development

Summary of Significance

This resource is an example of residential architecture in Tarpon Springs during the Boom Times-era and is representative of the development of the City of Tarpon Springs. However, this building has inappropriate alterations that compromise its overall architectural integrity. Therefore, this resource is considered non-contributing to the NRHP Tarpon Springs Historic District and ineligible as an individual resource in the NRHP. The modifications to the building could possibly be removed or reversed, and subsequently, it may retain enough historic integrity to be considered contributing to the Local Historic District.

DHR USE ONLY		OFFICIAL EVALUATIONS		DHR USE ONLY	
NR DATE ____/____/____	KEEPER-NR ELIGIBILITY <input type="checkbox"/> yes <input type="checkbox"/> no			Date	____/____/____
DELIST DATE ____/____/____	SHPO-NR ELIGIBILITY: <input type="checkbox"/> yes <input type="checkbox"/> no <input type="checkbox"/> potentially elig. <input type="checkbox"/> insufficient info			Date	____/____/____
	LOCAL DESIGNATION: _____			Date	____/____/____
	Local office _____				
National Register Criteria for Evaluation <input type="checkbox"/> a <input type="checkbox"/> b <input type="checkbox"/> c <input type="checkbox"/> d (See National Register Bulletin 15, p. 2)					

DOCUMENTATION

Research Methods Florida Site File for past architectural surveys; Florida Site File search; Local library; Tax records; Pedestrian; Sanborn maps

Bibliographic References Olausen, Stephen A. FMSF form for 8PI1526. on file, Florida Department of State, Division of Historic Resources, Tallahassee, Florida.

Location of Negatives Janus Research **Negative Numbers** Roll 2885, #33, Facing NE

RECORDER INFORMATION

Recorder Name Janus Research

Recorder Affiliation JANUS RESEARCH, 1107 N. Ward Street, Tampa, Florida 33607 Telephone 813-636-8200

- REQUIRED:**
1. USGS 7.5' MAP WITH STRUCTURES PINPOINTED IN RED
 2. LARGE SCALE STREET OR PLAT MAP
 3. PHOTO OF MAIN FACADE, PREFERABLY B&W, AT LEAST 3x5



SKETCH MAP



USGS QUADRANGLE MAP



Location of 8PI1526

USGS Quadrangle: Tarpon Springs (1973 PR 1987)



HISTORICAL STRUCTURE FORM

FLORIDA MASTER SITE FILE

Consult Guide To Historical Structure Forms for detailed instructions

Site # 8PI1529

Recorder # 193

Recorder Date 2/17/09

Original ☐Update ☒

Site Name 4 W Orange Street Other Names

Project Name Historic Resources Survey of Tarpon Springs

Historic Contexts Spanish-American War National Register Category Building

LOCATION and IDENTIFICATION

Address 4 W Orange Street

Vicinity of N side of Orange between Pinellas and Spring

City Tarpon Springs County Pinellas

Ownership Private-individual Subdivision Block # Lot #

MAPPING

USGS Map TARPON SPRINGS Township 27S Range 15E Section 12

Quarter Qtr Qtr Irregular Section ☐ UTM Zone 17

Easting 327474 Northing 3114778 Land Grant Unknown

Latitude Longitude Plat or Other Map Aerial Photographs

HISTORY

Architect/Builder Unknown Construction Date 1910 Circa ☒Alterations ☒ Date c.1990 Type/Location porch on northeast corner enclosedAdditions ☐ Date Type/LocationMoved ☐ Original Location

Use Original Private residence Use Present Private residence

DESCRIPTION

Style Frame Vernacular Exterior Plan Irregular Interior Plan Unknown Stories 2

Structural System Wood frame Exterior Fabric Drop siding; Wood shingles

Foundation Piers Foundation Materials Concrete block Foundation Infill None

No. of Porches 1 Locations/Features separate shed roof, curved, wraps two sides (south and east) with wood battered columns, wood deck, no balustrade

Main Entrance (stylistic details): off-center entry under main porch on south elevation

Outbldgs. ☐ Number Nature/Location (Describe below)

Roof Type Cross-gabled Roofing Materials 5V-Sheet metal; Metal shingles

Secondary Structures ☒ Comments Hip dormer Location south elevationChimneys ☒ Number 1 Orientation East Location Slope/Interior Material BrickWood Windows ☒ Type DHS Light # 1/1Metal Windows ☐ Type Light #

Exterior Ornament cornerboards, vents (triangle wood louvre in gable ends), wood surrounds, shingles in gable end

Condition Fair Surroundings Commercial

Narrative (general, interior, landscape, context; 3 lines only)

This two-story residence has an asymmetrical façade and a steep pitched roof with bead board soffits. An ornate stained glass window is located on the first floor of the south elevation. There is a rusticated block site wall in poor condition surrounding the corner lot.

Archaeological Remains Present ☐ FMSF Archaeological Site Form Completed (if yes, attach) ☐

Consult Guide To Historical Structure Forms for detailed instructions

RECORDER'S EVALUATION OF SITE

Individually Eligible for National Register? Yes ☐ No ☒ Likely, Need Information ☐ Insufficient Information ☐Potential Contributor to Nat. Reg. District? Yes ☒ No ☐ Likely, Need Information ☐ Insufficient Information ☐

Areas of Significance

Community planning & development

Summary of Significance

This resource is an example of residential architecture in Tarpon Springs during the Spanish-American War-era and is representative of the development of the City of Tarpon Springs. Although this building has undergone some minor alterations, the majority of architectural details remain and the overall historic massing is retained. Therefore, this building would be considered a contributing resource to the NRHP and Local Tarpon Springs Historic District.

DHR USE ONLY		OFFICIAL EVALUATIONS	DHR USE ONLY	
NR DATE ____/____/____	KEEPER-NR ELIGIBILITY <input type="checkbox"/> yes <input type="checkbox"/> no		Date	____/____/____
DELIST DATE ____/____/____	SHPO-NR ELIGIBILITY: <input type="checkbox"/> yes <input type="checkbox"/> no <input type="checkbox"/> potentially elig. <input type="checkbox"/> insufficient info		Date	____/____/____
	LOCAL DESIGNATION: _____		Date	____/____/____
	Local office _____			
National Register Criteria for Evaluation <input type="checkbox"/> a <input type="checkbox"/> b <input type="checkbox"/> c <input type="checkbox"/> d (See National Register Bulletin 15, p. 2)				

DOCUMENTATION

Research Methods Florida Site File for past architectural surveys; Florida Site File search; Local library; Tax records; Pedestrian; Sanborn maps

Bibliographic References Olausen, Stephen A. FMSF form for 8PI1529. on file, Florida Department of State, Division of Historic Resources, Tallahassee, Florida.

Location of Negatives Janus Research

Negative Numbers Roll 2885, #141, Facing NE

RECORDER INFORMATION

Recorder Name Janus Research

Recorder Affiliation JANUS RESEARCH, 1107 N. Ward Street, Tampa, Florida 33607 Telephone 813-636-8200

- REQUIRED:**
1. USGS 7.5' MAP WITH STRUCTURES PINPOINTED IN RED
 2. LARGE SCALE STREET OR PLAT MAP
 3. PHOTO OF MAIN FACADE, PREFERABLY B&W, AT LEAST 3x5



SKETCH MAP

W Center St



8P11529



USGS QUADRANGLE MAP



Location of 8PI1529

USGS Quadrangle: Tarpon Springs (1973 PR 1987)



HISTORICAL STRUCTURE FORM

FLORIDA MASTER SITE FILE

Consult Guide To Historical Structure Forms for detailed instructions

Site # 8PI1530

Recorder # 194

Recorder Date 2/17/09

Original ☐Update ☒

Site Name Emmanuel Johnson House Other Names

Project Name Historic Resources Survey of Tarpon Springs

Historic Contexts Spanish-American War National Register Category Building

LOCATION and IDENTIFICATION

Address 12 W Orange Street

Vicinity of N side of Orange between Pinellas and Spring

City Tarpon Springs County Pinellas

Ownership Private-individual Subdivision Block # Lot #

MAPPING

USGS Map TARPON SPRINGS Township 27S Range 15E Section 12

Quarter Qtr Qtr Irregular Section ☐ UTM Zone 17

Easting 327459 Northing 3114776 Land Grant Unknown

Latitude Longitude Plat or Other Map Aerial Photographs

HISTORY

Architect/Builder Unknown Construction Date 1910 Circa ☒Alterations ☒ Date c.1950 Type/Location asbestos siding, original porch enclosed; bay windows added to front elevation c.1990Additions ☒ Date c.1970 Type/Location rear shed roof, one storyMoved ☐ Original Location

Use Original Private residence Use Present Office

DESCRIPTION

Style Frame Vernacular Exterior Plan Irregular Interior Plan Unknown Stories 2

Structural System Wood frame Exterior Fabric Asbestos-shingles or siding

Foundation Piers Foundation Materials Concrete block Foundation Infill PVC lattice panels

No. of Porches 1 Locations/Features front gable portico centered on façade, original separate hipped roof porch now enclosed

Main Entrance (stylistic details): center entry with front gable portico

Outbldgs. ☐ Number Nature/Location (Describe below)

Roof Type Gable Roofing Materials 5V-Sheet metal

Secondary Structures ☐ Comments Not applicable LocationChimneys ☒ Number 1 Orientation Center Location Ridge/Interior Material BrickWood Windows ☐ Type Light #Metal Windows ☒ Type SHS Light # 1/1

Exterior Ornament cornerboards, wood surrounds, fabric awnings

Condition Fair Surroundings Commercial

Narrative (general, interior, landscape, context; 3 lines only)

This structure features gable gingerbread, a shed roof bay on the west elevation, and a rusticated block site wall. The building has a symmetrical two bay front elevation.

Archaeological Remains Present ☐ FMSF Archaeological Site Form Completed (if yes, attach) ☐

Consult Guide To Historical Structure Forms for detailed instructions

RECORDER'S EVALUATION OF SITE

Individually Eligible for National Register? Yes ☐ No ☒ Likely, Need Information ☐ Insufficient Information ☐Potential Contributor to Nat. Reg. District? Yes ☐ No ☒ Likely, Need Information ☐ Insufficient Information ☐

Areas of Significance

Community planning & development

Summary of Significance

This resource is an example of residential architecture in Tarpon Springs during the Spanish-American War-era and is representative of the development of the City of Tarpon Springs. However, this building has inappropriate alterations that compromise its overall architectural integrity. Therefore, this resource is considered non-contributing to the NRHP Tarpon Springs Historic District and ineligible as an individual resource in the NRHP. The modifications to the building could possibly be removed or reversed, and subsequently, it may retain enough historic integrity to be considered contributing to the Local Historic District.

DHR USE ONLY		OFFICIAL EVALUATIONS		DHR USE ONLY	
NR DATE ____/____/____	KEEPER-NR ELIGIBILITY <input type="checkbox"/> yes <input type="checkbox"/> no			Date	____/____/____
DELIST DATE ____/____/____	SHPO-NR ELIGIBILITY: <input type="checkbox"/> yes <input type="checkbox"/> no <input type="checkbox"/> potentially elig. <input type="checkbox"/> insufficient info			Date	____/____/____
	LOCAL DESIGNATION: _____			Date	____/____/____
	Local office _____				
National Register Criteria for Evaluation <input type="checkbox"/> a <input type="checkbox"/> b <input type="checkbox"/> c <input type="checkbox"/> d (See National Register Bulletin 15, p. 2)					

DOCUMENTATION

Research Methods Florida Site File for past architectural surveys; Florida Site File search; Local library; Tax records; Pedestrian; Sanborn maps

Bibliographic References Olausen, Stephen A. FMSF form for 8PI1530. on file, Florida Department of State, Division of Historic Resources, Tallahassee, Florida.

Location of Negatives Janus Research **Negative Numbers** Roll 2885, #143, Facing NE

RECORDER INFORMATION

Recorder Name Janus Research

Recorder Affiliation JANUS RESEARCH, 1107 N. Ward Street, Tampa, Florida 33607 Telephone 813-636-8200

- REQUIRED:**
1. USGS 7.5' MAP WITH STRUCTURES PINPOINTED IN RED
 2. LARGE SCALE STREET OR PLAT MAP
 3. PHOTO OF MAIN FACADE, PREFERABLY B&W, AT LEAST 3x5



SKETCH MAP

W Center St



8P11530



USGS QUADRANGLE MAP



Location of 8PI1530

USGS Quadrangle: Tarpon Springs (1973 PR 1987)

0

500 ft



HISTORICAL STRUCTURE FORM

FLORIDA MASTER SITE FILE

Consult Guide To Historical Structure Forms for detailed instructions

Site # 8PI1531

Recorder # 192

Recorder Date 2/17/09

Original ☐Update ☒

Site Name 17 W Orange Street Other Names

Project Name Historic Resources Survey of Tarpon Springs

Historic Contexts Spanish-American War National Register Category Building

LOCATION and IDENTIFICATION

Address 17 W Orange Street

Vicinity of S side of Orange between Pinellas and Spring

City Tarpon Springs County Pinellas

Ownership Private-individual Subdivision Block # Lot #

MAPPING

USGS Map TARPON SPRINGS Township 27S Range 15E Section 12

Quarter Qtr Qtr Irregular Section ☐ UTM Zone 17

Easting 327436 Northing 3114747 Land Grant Unknown

Latitude Longitude Plat or Other Map Aerial Photographs

HISTORY

Architect/Builder Unknown Construction Date 1909 Circa ☒Alterations ☐ Date Type/LocationAdditions ☒ Date c.1920 Type/Location hipped roof, one story wood frame on west; two story rear (south elevation), 1/2 widthMoved ☐ Original Location

Use Original Private residence Use Present Private residence

DESCRIPTION

Style Frame Vernacular Exterior Plan Irregular Interior Plan Unknown Stories 2.5

Structural System Wood frame Exterior Fabric Drop siding

Foundation Piers Foundation Materials Brick Foundation Infill Concrete block

No. of Porches 1 Locations/Features full width, separate hipped roof, square wood columns with simple capitals and a wood deck

Main Entrance (stylistic details): off-center French door under main roof

Outbldgs. ☒ Number 1 Nature/Location (Describe below)

Roof Type Gable Roofing Materials Composition shingles

Secondary Structures ☒ Comments Carport Location east end of porchChimneys ☒ Number 2 Orientation East Location Slope/Exterior; W Material BrickWood Windows ☒ Type DHS Light # 1/1Metal Windows ☐ Type Light #

Exterior Ornament cornerboards, vents (triangle wood gable louvres), wood surrounds

Condition Fair Surroundings Commercial

Narrative (general, interior, landscape, context; 3 lines only)

This rectangular plan residence has a porch that wraps three sides. It also features eave returns, a front gable roof, and the windows are set in pairs and triple sets.

Archaeological Remains Present ☐ FMSF Archaeological Site Form Completed (if yes, attach) ☐

Consult Guide To Historical Structure Forms for detailed instructions

RECORDER'S EVALUATION OF SITE

Individually Eligible for National Register? Yes ☐ No ☒ Likely, Need Information ☐ Insufficient Information ☐Potential Contributor to Nat. Reg. District? Yes ☒ No ☐ Likely, Need Information ☐ Insufficient Information ☐

Areas of Significance

Community planning & development

Summary of Significance

This resource is an example of residential architecture in Tarpon Springs during the Spanish-American War-era and is representative of the development of the City of Tarpon Springs. Although this building has undergone some minor alterations, the majority of architectural details remain and the overall historic massing is retained. Therefore, this building would be considered a contributing resource to the NRHP and Local Tarpon Springs Historic District.

DHR USE ONLY		OFFICIAL EVALUATIONS	DHR USE ONLY	
NR DATE ____/____/____	KEEPER-NR ELIGIBILITY <input type="checkbox"/> yes <input type="checkbox"/> no		Date	____/____/____
DELIST DATE ____/____/____	SHPO-NR ELIGIBILITY: <input type="checkbox"/> yes <input type="checkbox"/> no <input type="checkbox"/> potentially elig. <input type="checkbox"/> insufficient info		Date	____/____/____
	LOCAL DESIGNATION: _____		Date	____/____/____
	Local office _____			
National Register Criteria for Evaluation <input type="checkbox"/> a <input type="checkbox"/> b <input type="checkbox"/> c <input type="checkbox"/> d (See National Register Bulletin 15, p. 2)				

DOCUMENTATION

Research Methods Florida Site File for past architectural surveys; Florida Site File search; Local library; Tax records; Pedestrian; Sanborn maps

Bibliographic References Olausen, Stephen A. FMSF form for 8PI1531. on file, Florida Department of State, Division of Historic Resources, Tallahassee, Florida.

Location of Negatives Janus Research

Negative Numbers Roll 2885, #139, Facing SE

RECORDER INFORMATION

Recorder Name Janus Research

Recorder Affiliation JANUS RESEARCH, 1107 N. Ward Street, Tampa, Florida 33607 Telephone 813-636-8200

- REQUIRED:**
1. USGS 7.5' MAP WITH STRUCTURES PINPOINTED IN RED
 2. LARGE SCALE STREET OR PLAT MAP
 3. PHOTO OF MAIN FACADE, PREFERABLY B&W, AT LEAST 3x5



SKETCH MAP



USGS QUADRANGLE MAP



Location of 8PI1531

USGS Quadrangle: Tarpon Springs (1973 PR 1987)

500 ft



HISTORICAL STRUCTURE FORM FLORIDA MASTER SITE FILE

Consult Guide To Historical Structure Forms for detailed instructions

Site # 8PI1532

Recorder # 195

Recorder Date 2/17/09

Original ☐Update ☒

Site Name 26 W Orange Street Other Names

Project Name Historic Resources Survey of Tarpon Springs

Historic Contexts Spanish-American War National Register Category Building

LOCATION and IDENTIFICATION

Address 26 W Orange Street

Vicinity of N side of Orange between Pinellas and Spring

City Tarpon Springs County Pinellas

Ownership Private-individual Subdivision Block # Lot #

MAPPING

USGS Map TARPON SPRINGS Township 27S Range 15E Section 12

Quarter Qtr Qtr Irregular Section ☐ UTM Zone 17

Easting 327428 Northing 3114799 Land Grant Unknown

Latitude Longitude Plat or Other Map Aerial Photographs

HISTORY

Architect/Builder Unknown Construction Date 1909 Circa ☒Alterations ☒ Date c.2005 Type/Location east end porch enclosedAdditions ☒ Date c.1990 Type/Location one story rear wood frame additionMoved ☐ Original Location

Use Original Private residence Use Present Office

DESCRIPTION

Style Folk Victorian Exterior Plan Irregular Interior Plan Unknown Stories 2

Structural System Wood frame Exterior Fabric Stucco; Wood shingles

Foundation Piers Foundation Materials Concrete block Foundation Infill N/A

No. of Porches 2 Locations/Features separate hipped roof, wrapped three sides (east end now enclosed), spindle work balustrade, fret work, and wood deck

Main Entrance (stylistic details): center entry under main porch

Outbldgs. ☒ Number 1 Nature/Location (Describe below)

non-contributing one story wood framed, side gable cottage at the northeast corner of the lot

Roof Type Cross-gabled Roofing Materials 5V-Sheet metal; Diamond asbestos tile

Secondary Structures ☐ Comments Not applicable LocationChimneys ☒ Number 2 Orientation North; East Location Slope/Interior; Rid Material BrickWood Windows ☒ Type DHS; Fixed Light # 1/1; 1Metal Windows ☐ Type Light #

Exterior Ornament rafter tails, vents (triangle gable end louvres), shed wood overhangs at the windows

Condition Good Surroundings Residential, Commercial

Narrative (general, interior, landscape, context; 3 lines only)

This structure features a second floor porch on the south elevation with a shed roof, fish scale shingles on the gables, shingles on the second floor, and a low concrete site wall.

Archaeological Remains Present ☐ FMSF Archaeological Site Form Completed (if yes, attach) ☐

Consult Guide To Historical Structure Forms for detailed instructions

RECORDER'S EVALUATION OF SITE

Individually Eligible for National Register? Yes ☐ No ☒ Likely, Need Information ☐ Insufficient Information ☐Potential Contributor to Nat. Reg. District? Yes ☒ No ☐ Likely, Need Information ☐ Insufficient Information ☐

Areas of Significance

Community planning & development

Summary of Significance

This resource is an example of office architecture in Tarpon Springs during the Spanish-American War-era and is representative of the development of the City of Tarpon Springs. Although this building has undergone some minor alterations, the majority of architectural details remain and the overall historic massing is retained. Therefore, this building would be considered a contributing resource to the NRHP and Local Tarpon Springs Historic District.

DHR USE ONLY		OFFICIAL EVALUATIONS	DHR USE ONLY	
NR DATE ____/____/____	KEEPER-NR ELIGIBILITY <input type="checkbox"/> yes <input type="checkbox"/> no		Date	____/____/____
DELIST DATE ____/____/____	SHPO-NR ELIGIBILITY: <input type="checkbox"/> yes <input type="checkbox"/> no <input type="checkbox"/> potentially elig. <input type="checkbox"/> insufficient info		Date	____/____/____
	LOCAL DESIGNATION: _____		Date	____/____/____
	Local office _____			
National Register Criteria for Evaluation <input type="checkbox"/> a <input type="checkbox"/> b <input type="checkbox"/> c <input type="checkbox"/> d (See National Register Bulletin 15, p. 2)				

DOCUMENTATION

Research Methods Florida Site File for past architectural surveys; Florida Site File search; Local library; Tax records; Pedestrian; Sanborn maps

Bibliographic References Olausen, Stephen A. FMSF form for 8PI1532. on file, Florida Department of State, Division of Historic Resources, Tallahassee, Florida.

Location of Negatives Janus Research

Negative Numbers Roll 2885, #145, Facing NE

RECORDER INFORMATION

Recorder Name Janus Research

Recorder Affiliation JANUS RESEARCH, 1107 N. Ward Street, Tampa, Florida 33607 Telephone 813-636-8200

- REQUIRED:**
1. USGS 7.5' MAP WITH STRUCTURES PINPOINTED IN RED
 2. LARGE SCALE STREET OR PLAT MAP
 3. PHOTO OF MAIN FACADE, PREFERABLY B&W, AT LEAST 3x5



SKETCH MAP

W Center St

8P11532



USGS QUADRANGLE MAP



Location of 8PI1532

USGS Quadrangle: Tarpon Springs (1973 PR 1987)

500 ft



HISTORICAL STRUCTURE FORM FLORIDA MASTER SITE FILE

Consult Guide To Historical Structure Forms for detailed instructions

Site # 8PI1533

Recorder # 191

Recorder Date 2/17/09

Original ☐Update ☒

Site Name Hoffman Architects Other Names

Project Name Historic Resources Survey of Tarpon Springs

Historic Contexts Spanish-American War National Register Category Building

LOCATION and IDENTIFICATION

Address 29 W Orange Street

Vicinity of S side of Orange between Pinellas and Spring

City Tarpon Springs County Pinellas

Ownership Private-individual Subdivision Block # Lot #

MAPPING

USGS Map TARPON SPRINGS Township 27S Range 15E Section 12

Quarter Qtr Qtr Irregular Section ☐ UTM Zone 17

Easting 327416 Northing 3114751 Land Grant Unknown

Latitude Longitude Plat or Other Map Aerial Photographs

HISTORY

Architect/Builder Unknown Construction Date 1905 Circa ☒Alterations ☐ Date Type/LocationAdditions ☒ Date c.1920 Type/Location rear gable, one story, wood framedMoved ☐ Original Location

Use Original Private residence Use Present Office

DESCRIPTION

Style Frame Vernacular Exterior Plan T-shaped Interior Plan Unknown Stories 2

Structural System Wood frame Exterior Fabric Drop siding; Wood shingles

Foundation Piers Foundation Materials Unknown Foundation Infill N/A

No. of Porches 1 Locations/Features separate hipped roof, wraps three sides, wood deck and wood posts with wood balustrade

Main Entrance (stylistic details): off-center entry under main porch

Outbldgs. ☒ Number 1 Nature/Location (Describe below)

one story metal garage (corrugated panels), contributing

Roof Type Cross-gabled Roofing Materials 5V-Sheet metal

Secondary Structures ☐ Comments Not applicable LocationChimneys ☒ Number 1 Orientation North Location Slope/Interior Material BrickWood Windows ☒ Type DHS Light # 1/1Metal Windows ☐ Type Light #

Exterior Ornament cornerboards, rafter tails, wood surrounds, gable vent

Condition Good Surroundings Commercial

Narrative (general, interior, landscape, context; 3 lines only)

This building has a T-shaped plan with a cross gable roof and a shed roof porch that wraps three sides. Shingles in the gable end are staggered, the gable vent is triangular, and there are diamond cut reliefs in the background.

Archaeological Remains Present ☐ FMSF Archaeological Site Form Completed (if yes, attach) ☐

Consult Guide To Historical Structure Forms for detailed instructions

RECORDER'S EVALUATION OF SITE

Individually Eligible for National Register? Yes ☐ No ☒ Likely, Need Information ☐ Insufficient Information ☐Potential Contributor to Nat. Reg. District? Yes ☒ No ☐ Likely, Need Information ☐ Insufficient Information ☐

Areas of Significance

Community planning & development

Summary of Significance

This resource is an example of office architecture in Tarpon Springs during the Spanish-American War-era and is representative of the development of the City of Tarpon Springs. Although this building has undergone some minor alterations, the majority of architectural details remain and the overall historic massing is retained. Therefore, this building would be considered a contributing resource to the NRHP and Local Tarpon Springs Historic District.

DHR USE ONLY		OFFICIAL EVALUATIONS	DHR USE ONLY	
NR DATE ____/____/____	KEEPER-NR ELIGIBILITY <input type="checkbox"/> yes <input type="checkbox"/> no		Date	____/____/____
DELIST DATE ____/____/____	SHPO-NR ELIGIBILITY: <input type="checkbox"/> yes <input type="checkbox"/> no <input type="checkbox"/> potentially elig. <input type="checkbox"/> insufficient info		Date	____/____/____
	LOCAL DESIGNATION: _____		Date	____/____/____
	Local office _____			
National Register Criteria for Evaluation <input type="checkbox"/> a <input type="checkbox"/> b <input type="checkbox"/> c <input type="checkbox"/> d (See National Register Bulletin 15, p. 2)				

DOCUMENTATION

Research Methods Florida Site File for past architectural surveys; Florida Site File search; Local library; Tax records; Pedestrian; Sanborn maps

Bibliographic References Olausen, Stephen A. FMSF form for 8PI1533. on file, Florida Department of State, Division of Historic Resources, Tallahassee, Florida.

Location of Negatives Janus Research

Negative Numbers Roll 2885, #137, Facing SW

RECORDER INFORMATION

Recorder Name Janus Research

Recorder Affiliation JANUS RESEARCH, 1107 N. Ward Street, Tampa, Florida 33607 Telephone 813-636-8200

- REQUIRED:**
1. USGS 7.5' MAP WITH STRUCTURES PINPOINTED IN RED
 2. LARGE SCALE STREET OR PLAT MAP
 3. PHOTO OF MAIN FACADE, PREFERABLY B&W, AT LEAST 3x5



SKETCH MAP



USGS QUADRANGLE MAP



Location of 8PI1533

USGS Quadrangle: Tarpon Springs (1973 PR 1987)

500 ft



HISTORICAL STRUCTURE FORM

FLORIDA MASTER SITE FILE

Consult Guide To Historical Structure Forms for detailed instructions

Site # 8PI1534

Recorder # 196

Recorder Date 2/17/09

Original ☐Update ☒

Site Name Carlen Realty LLC

Other Names Innes Manor

Project Name Historic Resources Survey of Tarpon Springs

Historic Contexts Post-Reconstruction

National Register Category Building

LOCATION and IDENTIFICATION

Address 34 W Orange Street

Vicinity of N side of Orange between Pinellas and Spring

City Tarpon Springs

County Pinellas

Ownership Private-individual

Subdivision

Block #

Lot #

MAPPING

USGS Map TARPON SPRINGS

Township 27S

Range 15E

Section 12

Quarter

Qtr Qtr

Irregular Section ☐

UTM Zone 17

Easting 327381

Northing

3114676

Land Grant Unknown

Latitude

Longitude

Plat or Other Map Aerial Photographs

HISTORY

Architect/Builder Unknown

Construction Date 1890

Circa ☒Alterations ☒ Date 2005

Type/Location resided, doors replaced, plate glass window on main elevation

Additions ☒ Date c.1910

Type/Location multiple rear additions

Moved ☐ Original Location

Use Original Private residence

Use Present Office

DESCRIPTION

Style Folk Victorian

Exterior Plan Irregular

Interior Plan Unknown

Stories 2

Structural System Wood frame

Exterior Fabric Drop siding

Foundation Piers

Foundation Materials Brick

Foundation Infill PVC lattice panels

No. of Porches 2 Locations/Features first floor full width with wood columns, deck, and balustrade, with second floor porches above

Main Entrance (stylistic details): center entry with transom under main porch

Outbldgs. ☒ Number 2 Nature/Location (Describe below)

two story non-contributing cottage to rear; one story board & batten cottage northeast of the main building

Roof Type Clipped gable

Roofing Materials Metal shingles

Secondary Structures ☒ Comments attached porte cochere

Location east

Chimneys ☒ Number 1 Orientation East

Location Ridge/Interior

Material Brick

Wood Windows ☒ Type DHS

Light # 1/1, 2/2

Metal Windows ☐ Type

Light #

Exterior Ornament cornerboards, vents (gable end wood louvres), wood surrounds, gingerbread

Condition Excellent

Surroundings Residential, Commercial

Narrative (general, interior, landscape, context; 3 lines only)

See continuation sheet.

Archaeological Remains Present ☐FMSF Archaeological Site Form Completed (if yes, attach) ☐

Consult Guide To Historical Structure Forms for detailed instructions

RECORDER'S EVALUATION OF SITE

Individually Eligible for National Register? Yes ☐ No ☒ Likely, Need Information ☐ Insufficient Information ☐
 Potential Contributor to Nat. Reg. District? Yes ☒ No ☐ Likely, Need Information ☐ Insufficient Information ☐

Areas of Significance

Community planning & development

Summary of Significance

See continuation sheet.

DHR USE ONLY		OFFICIAL EVALUATIONS		DHR USE ONLY	
NR DATE ____/____/____	KEEPER-NR ELIGIBILITY <input type="checkbox"/> yes <input type="checkbox"/> no			Date	____/____/____
DELIST DATE ____/____/____	SHPO-NR ELIGIBILITY: <input type="checkbox"/> yes <input type="checkbox"/> no <input type="checkbox"/> potentially elig. <input type="checkbox"/> insufficient info			Date	____/____/____
	LOCAL DESIGNATION: _____			Date	____/____/____
	Local office _____				
National Register Criteria for Evaluation <input type="checkbox"/> a <input type="checkbox"/> b <input type="checkbox"/> c <input type="checkbox"/> d (See National Register Bulletin 15, p. 2)					

DOCUMENTATION

Research Methods Florida Site File for past architectural surveys; Florida Site File search; Local library; Tax records; Pedestrian; Sanborn maps

Bibliographic References Olausen, Stephen A. FMSF form for 8PI1534. on file, Florida Department of State, Division of Historic Resources, Tallahassee, Florida.

Location of Negatives Janus Research **Negative Numbers** Roll 2885, #148, Facing N

RECORDER INFORMATION

Recorder Name Janus Research

Recorder Affiliation JANUS RESEARCH, 1107 N. Ward Street, Tampa, Florida 33607 Telephone 813-636-8200

- REQUIRED:**
1. USGS 7.5' MAP WITH STRUCTURES PINPOINTED IN RED
 2. LARGE SCALE STREET OR PLAT MAP
 3. PHOTO OF MAIN FACADE, PREFERABLY B&W, AT LEAST 3x5



SKETCH MAP

W Center St

8P11534



USGS QUADRANGLE MAP



Location of 8PI1534

USGS Quadrangle: Tarpon Springs (1973 PR 1987)



HISTORICAL STRUCTURE FORM

FLORIDA MASTER SITE FILE

Consult Guide To Historical Structure Forms for detailed instructions

Site # 8PI1545

Recorder # 234

Recorder Date 2/18/09

Original ☐Update ☒

Site Name N. G. Arfaras Sponge Packing House Other Names George Billiris Sponge Merchant

Project Name Historic Resources Survey of Tarpon Springs

Historic Contexts Depression/New Deal

National Register Category Building

LOCATION and IDENTIFICATION

Address 26 W Park Street

Vicinity of N side of Park between Pinellas and Grand

City Tarpon Springs

County Pinellas

Ownership Private-corporate

Subdivision

Block #

Lot #

MAPPING

USGS Map TARPON SPRINGS

Township 27S

Range 15E

Section 12

Quarter

Qtr Qtr

Irregular Section ☐

UTM Zone 17

Easting 327453

Northing 3115084

Land Grant Unknown

Latitude

Longitude

Plat or Other Map Aerial Photographs

HISTORY

Architect/Builder Unknown

Construction Date 1930

Circa ☒Alterations ☐ Date Type/LocationAdditions ☐ Date Type/LocationMoved ☐ Original Location

Use Original Warehouse

Use Present Warehouse

DESCRIPTION

Style Frame Vernacular

Exterior Plan Irregular

Interior Plan Unknown

Stories 1.5

Structural System Wood frame

Exterior Fabric Drop siding

Foundation Piers

Foundation Materials Unknown

Foundation Infill N/A

No. of Porches 0 Locations/Features N/A

Main Entrance (stylistic details): center entry with no overhang

Outbldgs. ☐ Number Nature/Location (Describe below)

Roof Type Gable

Roofing Materials Composition shingles; Corrugated sheet metal

Secondary Structures ☐ Comments Not applicable

Location

Chimneys ☐ Number 0 Orientation N/A

Location N/A

Material Not applicable

Wood Windows ☐ Type

Light #

Metal Windows ☐ Type

Light #

Exterior Ornament cornerboards, rafter tails, wood surrounds

Condition Fair

Surroundings Residential

Narrative (general, interior, landscape, context; 3 lines only)

The windows on this structure are boarded. This sponge processing and packing plant is a utilitarian building that was devoted to preparing the sponges harvested in the area for market.

Archaeological Remains Present ☐FMSF Archaeological Site Form Completed (if yes, attach) ☐

Consult Guide To Historical Structure Forms for detailed instructions

RECORDER'S EVALUATION OF SITE

Individually Eligible for National Register? Yes ☒ No ☐ Likely, Need Information ☐ Insufficient Information ☐Potential Contributor to Nat. Reg. District? Yes ☒ No ☐ Likely, Need Information ☐ Insufficient Information ☐

Areas of Significance

Community planning & development

Summary of Significance

See continuation sheet.

DHR USE ONLY		OFFICIAL EVALUATIONS				DHR USE ONLY	
NR DATE ____/____/____	KEEPER-NR ELIGIBILITY <input type="checkbox"/> yes <input type="checkbox"/> no					Date	____/____/____
DELIST DATE ____/____/____	SHPO-NR ELIGIBILITY: <input type="checkbox"/> yes <input type="checkbox"/> no <input type="checkbox"/> potentially elig. <input type="checkbox"/> insufficient info					Date	____/____/____
	LOCAL DESIGNATION: _____					Date	____/____/____
	Local office _____						
National Register Criteria for Evaluation <input type="checkbox"/> a <input type="checkbox"/> b <input type="checkbox"/> c <input type="checkbox"/> d		(See National Register Bulletin 15, p. 2)					

DOCUMENTATION

Research Methods Florida Site File for past architectural surveys; Florida Site File search; Local library; Tax records; Pedestrian; Sanborn maps

Bibliographic References Shiver, Carl. FMSF form for 8PI1545. on file, Florida Department of State, Division of Historic Resources, Tallahassee, Florida.

Location of Negatives Janus Research Negative Numbers Roll 2885, #231, Facing NW

RECORDER INFORMATION

Recorder Name Janus Research

Recorder Affiliation JANUS RESEARCH, 1107 N. Ward Street, Tampa, Florida 33607 Telephone 813-636-8200

- REQUIRED:**
1. USGS 7.5' MAP WITH STRUCTURES PINPOINTED IN RED
 2. LARGE SCALE STREET OR PLAT MAP
 3. PHOTO OF MAIN FACADE, PREFERABLY B&W, AT LEAST 3x5

SITE NAME: N. G. Arfaras Sponge Packing Plant

A. NARRATIVE DESCRIPTION

The N.G. Arfaras Sponge Packing Plant is a one-story wood Frame Vernacular building listed in the *NRHP* in 1991. It is significant because of its association with the Tarpon Springs sponge industry and Nicholas G. Arfaras, one of the most successful of the City's sponge dealers. It has architectural significance for its embodiment of the sponge packing house, a significant building type in the historic development of Tarpon Springs.

The utilitarian wood framed building has clapboard siding and rests on brick piers. It has a low-pitched front-facing gable roof with exposed rafter ends and a small, one room gable roof extension at the front. Two brick chimneys are located on the east side wall. It has been altered from its original appearance by the removal of a sponge drying platform on the east side and the windows have been shuttered.

B. SUMMARY OF SIGNIFICANCE

Commercial sponging was centered at Key West, Nassau, Bahamas, and Cuba prior to 1890. During the 1890s the industry began shifting to the Tarpon Springs area and when the Spanish-American War began in 1898, many sponge boats left Key West to come to Tarpon Springs. By the early 1900s Tarpon Springs was considered the largest sponge port in United States.

While the sponge industry was already established in Tarpon Springs, the arrival of Greek immigrants brought the industry to the next level. John Cocoris from Leonidion, Kynourias, Greece, arrived in Tarpon Springs in 1896. A year after his arrival he began working for John Cheyney, who financed Cocoris's early efforts to make the industry more efficient. In 1905 Cocoris introduced the first mechanized sponge fishing boat to Tarpon Springs. In 1905, five-hundred Greek divers arrived in the City with more to follow. The sponge industry grew steadily throughout the 1910s and 1920s. While most Florida communities suffered a virtual halt in building after the collapse of the Florida Land Boom in 1926, Tarpon Springs continued to develop buoyed by the success of the spongers. The construction of the N.G. Arfaras Sponge Packing Plant in 1930 is evidence of the prosperity that remained strong during this period.

Nicholas G. Arfaras ultimately became a leading force in the Tarpon Springs sponge industry as it entered its most lucrative era. During World War II, when traditional European suppliers were unable to ship their products to American markets, Tarpon Springs became the world's leading sponge producing center. Capitalizing upon the situation, Arfaras became the leading sponge dealer in the United States. He also became the City of Tarpon Springs's leading benefactor. When the Greek Orthodox Church planned to construct the monumental St. Nicholas Cathedral in 1943 it was Arfaras who guaranteed the loan that made the project possible.

The prosperity of the wartime sponge industry ended with the cessation of hostilities in Europe. From a record high production of \$4,000,000 in 1946 the total fell over \$1,000,000 in the following year. There were two reasons for the decline. One was that the European markets reopened and the surplus of sponges there glutted the market and brought prices down. The

SITE NAME: N. G. Arfaras Sponge Packing Plant

second reason was the visitation of a "red tide," a blight caused by the overabundance of dinoflagellates in a contained area in the sea, visited the sponge beds. In the course of the decade between 1947 and 1957 the sponge industry was nearly ruined.

The N.G. Arfaras Sponge Packing Plant was among the last of the sponge packing plants erected in Tarpon Springs before the collapse of the commercial sponge industry. It is still in operation, and the interior of the building is arranged to serve the various steps involved with processing natural sponges. At the height of sponge industry activity in the 1920s there were nearly two dozen packing houses in Tarpon Springs, but now only four of these businesses remain in operation.

C. HISTORY AND REFERENCES CITED OF PAST WORK AT SITE

Shriver, Carl.

1990 *N. G. Arfaras Sponge Packing House National Register Nomination*. NRHP Nomination, Tallahassee: Florida Department of State, Division of Historic Resources.



SKETCH MAP



USGS QUADRANGLE MAP



Location of 8PI1545

USGS Quadrangle: Tarpon Springs (1973 PR 1987)



HISTORICAL STRUCTURE FORM

FLORIDA MASTER SITE FILE

Consult Guide To Historical Structure Forms for detailed instructions

Site # 8PI1546

Recorder # 235

Recorder Date 2/18/09

Original ☐Update ☒

Site Name 34 W Park Street Other Names

Project Name Historic Resources Survey of Tarpon Springs

Historic Contexts Boom Times National Register Category Building

LOCATION and IDENTIFICATION

Address 34 W Park Street

Vicinity of N side of Park between Pinellas and Grand

City Tarpon Springs County Pinellas

Ownership Private-individual Subdivision Block # Lot #

MAPPING

USGS Map TARPON SPRINGS Township 27S Range 15E Section 12

Quarter Qtr Qtr Irregular Section ☐ UTM Zone 17

Easting 327432 Northing 3115084 Land Grant Unknown

Latitude Longitude Plat or Other Map Aerial Photographs

HISTORY

Architect/Builder Unknown Construction Date 1926 Circa ☒Alterations ☒ Date c.1950 Type/Location asbestos sidingAdditions ☐ Date Type/LocationMoved ☐ Original Location

Use Original Private residence Use Present Private residence

DESCRIPTION

Style Frame Vernacular Exterior Plan Rectangular Interior Plan Unknown Stories 1

Structural System Wood frame Exterior Fabric Asbestos-shingles or siding

Foundation Piers Foundation Materials Concrete block Foundation Infill None

No. of Porches 1 Locations/Features integral, wood deck with 1/2 wall and wood posts, was screened until recently

Main Entrance (stylistic details): center entry under main porch

Outbldgs. ☒ Number 1 Nature/Location (Describe below)

non-historical concrete block shed in rear

Roof Type Hip Roofing Materials Composition shingles

Secondary Structures ☐ Comments Not applicable LocationChimneys ☐ Number 0 Orientation N/A Location N/A Material Not applicableWood Windows ☒ Type DHS Light # 4/1Metal Windows ☐ Type Light #

Exterior Ornament cornerboards, wood surrounds

Condition Fair Surroundings Residential

Narrative (general, interior, landscape, context; 3 lines only)

This structure is a hipped roof vernacular residence with integral porch and symmetrical façade.

Archaeological Remains Present ☐ FMSF Archaeological Site Form Completed (if yes, attach) ☐

Consult Guide To Historical Structure Forms for detailed instructions

RECORDER'S EVALUATION OF SITE

Individually Eligible for National Register? Yes ☐ No ☒ Likely, Need Information ☐ Insufficient Information ☐
Potential Contributor to Nat. Reg. District? Yes ☒ No ☐ Likely, Need Information ☐ Insufficient Information ☐

Areas of Significance

Community planning & development

Summary of Significance

This resource is an example of residential architecture in Tarpon Springs during the Boom Times-era and is representative of the development of the City of Tarpon Springs. Possible expansion of the NRHP Historic District was evaluated, and resources immediately surrounding the current boundaries were considered for inclusion within the district if the NRHP boundaries are enlarged. This resource is considered contributing to the NRHP Historic District if the boundaries are enlarged.

DHR USE ONLY		OFFICIAL EVALUATIONS	DHR USE ONLY	
NR DATE ____/____/____	KEEPER-NR ELIGIBILITY <input type="checkbox"/> yes <input type="checkbox"/> no		Date	____/____/____
DELIST DATE ____/____/____	SHPO-NR ELIGIBILITY: <input type="checkbox"/> yes <input type="checkbox"/> no <input type="checkbox"/> potentially elig. <input type="checkbox"/> insufficient info		Date	____/____/____
	LOCAL DESIGNATION: _____		Date	____/____/____
	Local office _____			
National Register Criteria for Evaluation <input type="checkbox"/> a <input type="checkbox"/> b <input type="checkbox"/> c <input type="checkbox"/> d (See National Register Bulletin 15, p. 2)				

DOCUMENTATION

Research Methods Florida Site File for past architectural surveys; Florida Site File search; Local library; Tax records; Pedestrian; Sanborn maps

Bibliographic References Olausen, Stephen A. FMSF form for 8PI1546. on file, Florida Department of State, Division of Historic Resources, Tallahassee, Florida.

Location of Negatives Janus Research

Negative Numbers Roll 2885, #234, Facing NW

RECORDER INFORMATION

Recorder Name Janus Research

Recorder Affiliation JANUS RESEARCH, 1107 N. Ward Street, Tampa, Florida 33607 Telephone 813-636-8200

- REQUIRED:**
1. USGS 7.5' MAP WITH STRUCTURES PINPOINTED IN RED
 2. LARGE SCALE STREET OR PLAT MAP
 3. PHOTO OF MAIN FACADE, PREFERABLY B&W, AT LEAST 3x5



SKETCH MAP



USGS QUADRANGLE MAP



Location of 8PI1546

USGS Quadrangle: Tarpon Springs (1973 PR 1987)



HISTORICAL STRUCTURE FORM

FLORIDA MASTER SITE FILE

Consult Guide To Historical Structure Forms for detailed instructions

Site # 8PI1547

Recorder # 230

Recorder Date 2/18/09

Original ☐Update ☒

Site Name 39 W Park Street Other Names

Project Name Historic Resources Survey of Tarpon Springs

Historic Contexts Spanish-American War National Register Category Building

LOCATION and IDENTIFICATION

Address 39 W Park Street

Vicinity of S side of Park between Pinellas and Grand

City Tarpon Springs County Pinellas

Ownership Private-individual Subdivision Block # Lot #

MAPPING

USGS Map TARPON SPRINGS Township 27S Range 15E Section 12

Quarter Qtr Qtr Irregular Section ☐ UTM Zone 17

Easting 327428 Northing 3115054 Land Grant Unknown

Latitude Longitude Plat or Other Map Aerial Photographs

HISTORY

Architect/Builder Unknown Construction Date 1915 Circa ☒Alterations ☒ Date c.1990 Type/Location windows replaced, west side of inset porch enclosedAdditions ☐ Date Type/LocationMoved ☐ Original Location

Use Original Private residence Use Present Private residence

DESCRIPTION

Style Folk Victorian Exterior Plan Irregular Interior Plan Unknown Stories 1

Structural System Wood frame Exterior Fabric Weatherboard

Foundation Piers Foundation Materials Rusticated block Foundation Infill N/A

No. of Porches 1 Locations/Features inset wood deck with paired 6x6 posts on rusticated block piers, diagonal braced railing (6x6), front gable roof

Main Entrance (stylistic details): off-center entry under main porch

Outbldgs. ☒ Number 1 Nature/Location (Describe below)

one story wood frame cottage to southwest corner of lot (contributing)

Roof Type Hip Roofing Materials Composition shingles

Secondary Structures ☐ Comments Not applicable LocationChimneys ☒ Number 1 Orientation South Location Slope/Interior Material BrickWood Windows ☐ Type Light #Metal Windows ☒ Type SHS Light # 9/9

Exterior Ornament cornerboards, rafter tails, vents (triple set wood louvres in gable), wood surrounds

Condition Fair Surroundings Residential

Narrative (general, interior, landscape, context; 3 lines only)

This one-story hipped roof residence features paired windows, heart motif gingerbread in the front porch gable, and a rusticated block site wall.

Archaeological Remains Present ☐ FMSF Archaeological Site Form Completed (if yes, attach) ☐

Consult Guide To Historical Structure Forms for detailed instructions

RECORDER'S EVALUATION OF SITE

Individually Eligible for National Register? Yes ☐ No ☒ Likely, Need Information ☐ Insufficient Information ☐Potential Contributor to Nat. Reg. District? Yes ☒ No ☐ Likely, Need Information ☐ Insufficient Information ☐

Areas of Significance

Community planning & development

Summary of Significance

This resource is an example of residential architecture in Tarpon Springs during the Spanish-American War-era and is representative of the development of the City of Tarpon Springs. Although this building has undergone some minor alterations, the majority of architectural details remain and the overall historic massing is retained. Therefore, this building would be considered a contributing resource to the NRHP and Local Tarpon Springs Historic District.

DHR USE ONLY		OFFICIAL EVALUATIONS	DHR USE ONLY	
NR DATE ____/____/____	KEEPER-NR ELIGIBILITY <input type="checkbox"/> yes <input type="checkbox"/> no		Date	____/____/____
DELIST DATE ____/____/____	SHPO-NR ELIGIBILITY: <input type="checkbox"/> yes <input type="checkbox"/> no <input type="checkbox"/> potentially elig. <input type="checkbox"/> insufficient info		Date	____/____/____
	LOCAL DESIGNATION: _____		Date	____/____/____
	Local office _____			
National Register Criteria for Evaluation <input type="checkbox"/> a <input type="checkbox"/> b <input type="checkbox"/> c <input type="checkbox"/> d (See National Register Bulletin 15, p. 2)				

DOCUMENTATION

Research Methods Florida Site File for past architectural surveys; Florida Site File search; Local library; Tax records; Pedestrian; Sanborn maps

Bibliographic References Olausen, Stephen A. FMSF form for 8PI1547. on file, Florida Department of State, Division of Historic Resources, Tallahassee, Florida.

Location of Negatives Janus Research

Negative Numbers Roll 2885, #220, Facing SE

RECORDER INFORMATION

Recorder Name Janus Research

Recorder Affiliation JANUS RESEARCH, 1107 N. Ward Street, Tampa, Florida 33607 Telephone 813-636-8200

- REQUIRED:**
1. USGS 7.5' MAP WITH STRUCTURES PINPOINTED IN RED
 2. LARGE SCALE STREET OR PLAT MAP
 3. PHOTO OF MAIN FACADE, PREFERABLY B&W, AT LEAST 3x5



SKETCH MAP



USGS QUADRANGLE MAP



Location of 8PI1547

USGS Quadrangle: Tarpon Springs (1973 PR 1987)



HISTORICAL STRUCTURE FORM FLORIDA MASTER SITE FILE

Consult Guide To Historical Structure Forms for detailed instructions

Site # 8PI1548

Recorder # 228

Recorder Date 2/18/09

Original ☐Update ☒

Site Name 53 W Park Street Other Names

Project Name Historic Resources Survey of Tarpon Springs

Historic Contexts Spanish-American War National Register Category Building

LOCATION and IDENTIFICATION

Address 53 W Park Street

Vicinity of S side of Park between Pinellas and Grand

City Tarpon Springs County Pinellas

Ownership Private-individual Subdivision Block # Lot #

MAPPING

USGS Map TARPON SPRINGS Township 27S Range 15E Section 12

Quarter Qtr Qtr Irregular Section ☐ UTM Zone 17

Easting 327367 Northing 3115059 Land Grant Unknown

Latitude Longitude Plat or Other Map Aerial Photographs

HISTORY

Architect/Builder Unknown Construction Date 1910 Circa ☒Alterations ☒ Date c. 2000 Type/Location windows replaced, building stuccoedAdditions ☒ Date c.1960 Type/Location rear shed roof addition, one story, stuccoMoved ☐ Original Location

Use Original Private residence Use Present Private residence

DESCRIPTION

Style Masonry Vernacular Exterior Plan Rectangular Interior Plan Unknown Stories 1.5

Structural System Wood frame Exterior Fabric Stucco

Foundation Continuous Foundation Materials Unknown Foundation Infill N/A

No. of Porches 1 Locations/Features full width, separate shed roof, with concrete deck and square stucco columns

Main Entrance (stylistic details): center entry in symmetrical façade under main porch

Outbldgs. ☐ Number Nature/Location (Describe below)

Roof Type Hip Roofing Materials Composition shingles

Secondary Structures ☒ Comments Hip dormer Location north elevationChimneys ☐ Number 0 Orientation N/A Location N/A Material Not applicableWood Windows ☐ Type Light #Metal Windows ☒ Type SHS Light # 6/6

Exterior Ornament stucco surrounds

Condition Good Surroundings Residential

Narrative (general, interior, landscape, context; 3 lines only)

This building has been recently extensively altered with no original historic fabric evident on the exterior.

Archaeological Remains Present ☐ FMSF Archaeological Site Form Completed (if yes, attach) ☐

Consult Guide To Historical Structure Forms for detailed instructions

RECORDER'S EVALUATION OF SITE

Individually Eligible for National Register? Yes ☐ No ☒ Likely, Need Information ☐ Insufficient Information ☐Potential Contributor to Nat. Reg. District? Yes ☐ No ☒ Likely, Need Information ☐ Insufficient Information ☐

Areas of Significance

Community planning & development

Summary of Significance

This resource is an example of residential architecture in Tarpon Springs during the Spanish-American War-era. However, this building has had substantial unsympathetic alterations that diminish its overall architectural integrity and it no longer conveys its historic significance. Therefore, this resource is considered non-contributing to the NRHP or Local Historic District.

DHR USE ONLY		OFFICIAL EVALUATIONS	DHR USE ONLY	
NR DATE ____/____/____	KEEPER-NR ELIGIBILITY <input type="checkbox"/> yes <input type="checkbox"/> no		Date	____/____/____
DELIST DATE ____/____/____	SHPO-NR ELIGIBILITY: <input type="checkbox"/> yes <input type="checkbox"/> no <input type="checkbox"/> potentially elig. <input type="checkbox"/> insufficient info		Date	____/____/____
	LOCAL DESIGNATION: _____		Date	____/____/____
	Local office _____			
National Register Criteria for Evaluation <input type="checkbox"/> a <input type="checkbox"/> b <input type="checkbox"/> c <input type="checkbox"/> d (See National Register Bulletin 15, p. 2)				

DOCUMENTATION

Research Methods Florida Site File for past architectural surveys; Florida Site File search; Local library; Tax records; Pedestrian; Sanborn maps

Bibliographic References Olausen, Stephen A. FMSF form for 8PI1548. on file, Florida Department of State, Division of Historic Resources, Tallahassee, Florida.

Location of Negatives Janus Research **Negative Numbers** Roll 2885, #214, Facing SE

RECORDER INFORMATION

Recorder Name Janus Research

Recorder Affiliation JANUS RESEARCH, 1107 N. Ward Street, Tampa, Florida 33607 Telephone 813-636-8200

- REQUIRED:**
1. USGS 7.5' MAP WITH STRUCTURES PINPOINTED IN RED
 2. LARGE SCALE STREET OR PLAT MAP
 3. PHOTO OF MAIN FACADE, PREFERABLY B&W, AT LEAST 3x5



SKETCH MAP



USGS QUADRANGLE MAP



Location of 8PI1548

USGS Quadrangle: Tarpon Springs (1973 PR 1987)



HISTORICAL STRUCTURE FORM

FLORIDA MASTER SITE FILE

Consult Guide To Historical Structure Forms for detailed instructions

Site # 8PI1549

Recorder # 227

Recorder Date 2/18/09

Original ☐Update ☒

Site Name 59 W Park Street Other Names

Project Name Historic Resources Survey of Tarpon Springs

Historic Contexts Spanish-American War National Register Category Building

LOCATION and IDENTIFICATION

Address 59 W Park Street

Vicinity of

City Tarpon Springs County Pinellas

Ownership Private-individual Subdivision Block # Lot #

MAPPING

USGS Map TARPON SPRINGS Township 27S Range 15E Section 12

Quarter Qtr Qtr Irregular Section ☐ UTM Zone 17

Easting 327347 Northing 3115058 Land Grant Unknown

Latitude Longitude Plat or Other Map Aerial Photographs

HISTORY

Architect/Builder Unknown Construction Date 1910 Circa ☒Alterations ☒ Date c.1990 Type/Location vinyl siding, windows replaced, shapes and sizes alteredAdditions ☒ Date c.1960 Type/Location rear one story, flat roof, wood frameMoved ☐ Original Location

Use Original Private residence Use Present Private residence

DESCRIPTION

Style Folk Victorian Exterior Plan Irregular Interior Plan Unknown Stories 1

Structural System Wood frame Exterior Fabric Vinyl

Foundation Piers Foundation Materials Concrete block Foundation Infill Diagonal Lattice (PVC)

No. of Porches 1 Locations/Features wraps three sides, separate hipped roof, turned posts and balustrade

Main Entrance (stylistic details): off-center entry on center bay under main porch

Outbldgs. ☐ Number Nature/Location (Describe below)

Roof Type Gable Roofing Materials Metal shingles

Secondary Structures ☐ Comments Not applicable LocationChimneys ☐ Number 0 Orientation N/A Location N/A Material Not applicableWood Windows ☐ Type Light #Metal Windows ☒ Type SHS Light # 1/1, Multilight

Exterior Ornament cornerboards, rafter tails, vents (triangular gable end), shutters (faux)

Condition Good Surroundings Residential

Narrative (general, interior, landscape, context; 3 lines only)

While the original building form of this house is still evident, the architectural integrity has been compromised by the installation of arched windows, vinyl siding, faux shutters, and out-of-scale gingerbread ornament.

Archaeological Remains Present ☐ FMSF Archaeological Site Form Completed (if yes, attach) ☐

Consult Guide To Historical Structure Forms for detailed instructions

RECORDER'S EVALUATION OF SITE

Individually Eligible for National Register? Yes ☐ No ☒ Likely, Need Information ☐ Insufficient Information ☐Potential Contributor to Nat. Reg. District? Yes ☐ No ☒ Likely, Need Information ☐ Insufficient Information ☐

Areas of Significance

Community planning & development

Summary of Significance

This resource is an example of residential architecture in Tarpon Springs during the Spanish-American War-era. However, this building has had substantial unsympathetic alterations that diminish its overall architectural integrity and it no longer conveys its historic significance. Therefore, this resource is considered non-contributing to the NRHP or Local Historic District.

DHR USE ONLY		OFFICIAL EVALUATIONS	DHR USE ONLY	
NR DATE ____/____/____	KEEPER-NR ELIGIBILITY <input type="checkbox"/> yes <input type="checkbox"/> no		Date	____/____/____
DELIST DATE ____/____/____	SHPO-NR ELIGIBILITY: <input type="checkbox"/> yes <input type="checkbox"/> no <input type="checkbox"/> potentially elig. <input type="checkbox"/> insufficient info		Date	____/____/____
	LOCAL DESIGNATION: _____		Date	____/____/____
	Local office _____			
National Register Criteria for Evaluation <input type="checkbox"/> a <input type="checkbox"/> b <input type="checkbox"/> c <input type="checkbox"/> d (See National Register Bulletin 15, p. 2)				

DOCUMENTATION

Research Methods Florida Site File for past architectural surveys; Florida Site File search; Local library; Tax records; Pedestrian; Sanborn maps

Bibliographic References Olausen, Stephen A. FMSF form for 8PI1549. on file, Florida Department of State, Division of Historic Resources, Tallahassee, Florida.

Location of Negatives Janus Research **Negative Numbers** Roll 2885, #213, Facing SE

RECORDER INFORMATION

Recorder Name Janus Research

Recorder Affiliation JANUS RESEARCH, 1107 N. Ward Street, Tampa, Florida 33607 Telephone 813-636-8200

- REQUIRED:**
1. USGS 7.5' MAP WITH STRUCTURES PINPOINTED IN RED
 2. LARGE SCALE STREET OR PLAT MAP
 3. PHOTO OF MAIN FACADE, PREFERABLY B&W, AT LEAST 3x5



SKETCH MAP



USGS QUADRANGLE MAP



Location of 8PI1549

USGS Quadrangle: Tarpon Springs (1973 PR 1987)



HISTORICAL STRUCTURE FORM

FLORIDA MASTER SITE FILE

Consult Guide To Historical Structure Forms for detailed instructions

Site # 8PI1550

Recorder # 238

Recorder Date 2/18/09

Original ☐Update ☒

Site Name 68 W Park Street Other Names

Project Name Historic Resources Survey of Tarpon Springs

Historic Contexts Spanish-American War National Register Category Building

LOCATION and IDENTIFICATION

Address 68 W Park Street

Vicinity of N side of Park between Pinellas and Grand

City Tarpon Springs County Pinellas

Ownership Private-individual Subdivision Block # Lot #

MAPPING

USGS Map TARPON SPRINGS Township 27S Range 15E Section 12

Quarter Qtr Qtr Irregular Section ☐ UTM Zone 17

Easting 327346 Northing 3115089 Land Grant Unknown

Latitude Longitude Plat or Other Map Aerial Photographs

HISTORY

Architect/Builder Unknown Construction Date 1910 Circa ☒Alterations ☒ Date c. 2000 Type/Location windows replaced, composition siding installed; c.1960 concrete porch deck, metal porch posts installedAdditions ☒ Date c.1920 Type/Location side gable addition at east side; rear shed roof addition on the west sideMoved ☐ Original Location

Use Original Private residence Use Present Private residence

DESCRIPTION

Style Frame Vernacular Exterior Plan Irregular Interior Plan Unknown Stories 1

Structural System Wood frame Exterior Fabric Drop siding; Composition siding

Foundation Piers Foundation Materials Unknown Foundation Infill N/A

No. of Porches 1 Locations/Features nearly full-width shed roof supported by metal posts

Main Entrance (stylistic details): off-center entry under main porch

Outbldgs. ☒ Number 1 Nature/Location (Describe below)

one car, one story, metal garage at the northwest corner of the lot (contributing)

Roof Type Cross-gabled Roofing Materials Composition shingles

Secondary Structures ☐ Comments Not applicable LocationChimneys ☐ Number 0 Orientation N/A Location N/A Material Not applicableWood Windows ☐ Type Light #Metal Windows ☒ Type SHS; Jalousie Light # 1/1

Exterior Ornament cornerboards, rafter tails, vents (triangle wood in gable louver), wood surrounds

Condition Good Surroundings Residential

Narrative (general, interior, landscape, context; 3 lines only)

This frame vernacular residence has a cross gable roof with staggered shingles in the front gable with a triangular vent. The porch posts have been replaced with metal posts with decorative scrollwork.

Archaeological Remains Present ☐ FMSF Archaeological Site Form Completed (if yes, attach) ☐

Consult Guide To Historical Structure Forms for detailed instructions

RECORDER'S EVALUATION OF SITE

Individually Eligible for National Register? Yes ☐ No ☒ Likely, Need Information ☐ Insufficient Information ☐Potential Contributor to Nat. Reg. District? Yes ☐ No ☒ Likely, Need Information ☐ Insufficient Information ☐

Areas of Significance

Community planning & development

Summary of Significance

This resource is an example of residential architecture in Tarpon Springs during the Spanish-American War-era and is representative of the development of the City of Tarpon Springs. Possible expansion of the Local Historic District was evaluated, and this resource is considered contributing to the Local Historic District if the boundaries are enlarged. The areas that can be considered part of the expanded Local Historic District include the resources immediately surrounding the district and the Fruit Salad area.

DHR USE ONLY		OFFICIAL EVALUATIONS	DHR USE ONLY	
NR DATE ____/____/____	KEEPER-NR ELIGIBILITY <input type="checkbox"/> yes <input type="checkbox"/> no		Date	____/____/____
DELIST DATE ____/____/____	SHPO-NR ELIGIBILITY: <input type="checkbox"/> yes <input type="checkbox"/> no <input type="checkbox"/> potentially elig. <input type="checkbox"/> insufficient info		Date	____/____/____
	LOCAL DESIGNATION: _____		Date	____/____/____
	Local office _____			
National Register Criteria for Evaluation <input type="checkbox"/> a <input type="checkbox"/> b <input type="checkbox"/> c <input type="checkbox"/> d (See National Register Bulletin 15, p. 2)				

DOCUMENTATION

Research Methods Florida Site File for past architectural surveys; Florida Site File search; Local library; Tax records; Pedestrian; Sanborn maps

Bibliographic References Olausen, Stephen A. FMSF form for 8PI1550. on file, Florida Department of State, Division of Historic Resources, Tallahassee, Florida.

Location of Negatives Janus Research

Negative Numbers Roll 2885, #241, Facing NE

RECORDER INFORMATION

Recorder Name Janus Research

Recorder Affiliation JANUS RESEARCH, 1107 N. Ward Street, Tampa, Florida 33607 Telephone 813-636-8200

- REQUIRED:**
1. USGS 7.5' MAP WITH STRUCTURES PINPOINTED IN RED
 2. LARGE SCALE STREET OR PLAT MAP
 3. PHOTO OF MAIN FACADE, PREFERABLY B&W, AT LEAST 3x5



SKETCH MAP



USGS QUADRANGLE MAP



Location of 8PI1550

USGS Quadrangle: Tarpon Springs (1973 PR 1987)



HISTORICAL STRUCTURE FORM

FLORIDA MASTER SITE FILE

Consult Guide To Historical Structure Forms for detailed instructions

Site # 8PI1551

Recorder # 240

Recorder Date 2/18/09

Original ☐Update ☒

Site Name 76 W Park Street Other Names

Project Name Historic Resources Survey of Tarpon Springs

Historic Contexts Spanish-American War National Register Category Building

LOCATION and IDENTIFICATION

Address 76 W Park Street

Vicinity of N side of Park between Pinellas and Grant

City Tarpon Springs County Pinellas

Ownership Private-individual Subdivision Block # Lot #

MAPPING

USGS Map TARPON SPRINGS Township 27S Range 15E Section 12

Quarter Qtr Qtr Irregular Section ☐ UTM Zone 17

Easting 327299 Northing 3115091 Land Grant Unknown

Latitude Longitude Plat or Other Map Aerial Photographs

HISTORY

Architect/Builder Unknown Construction Date 1910 Circa ☒Alterations ☒ Date c.1980 Type/Location vinyl siding; c.1960 windows replaced; c.1990 porch deck and railing rebuiltAdditions ☒ Date c.1960 Type/Location front gable addition on the southeast cornerMoved ☐ Original Location

Use Original Private residence Use Present Private residence

DESCRIPTION

Style Frame Vernacular Exterior Plan Irregular Interior Plan Unknown Stories 1

Structural System Wood frame Exterior Fabric Vinyl

Foundation Piers Foundation Materials Unknown Foundation Infill Diagonal Lattice (PVC)

No. of Porches 1 Locations/Features separate hipped roof porch with concrete deck and metal balustrade (was a wrap porch before alterations)

Main Entrance (stylistic details): off-center under main porch

Outbldgs. ☐ Number Nature/Location (Describe below)

Roof Type Hip Roofing Materials Composition shingles; 5V-Sheet metal

Secondary Structures ☐ Comments Not applicable LocationChimneys ☐ Number 0 Orientation N/A Location N/A Material Not applicableWood Windows ☐ Type Light #Metal Windows ☒ Type SHS; Jalousie Light # 1/1, 2/2

Exterior Ornament cornerboards, vents (plastic louvres in gable)

Condition Good Surroundings Residential

Narrative (general, interior, landscape, context; 3 lines only)

This is a simple frame vernacular residence that has been altered by vinyl siding, window replacement, porch alterations, and an addition on the southeast corner.

Archaeological Remains Present ☐ FMSF Archaeological Site Form Completed (if yes, attach) ☐

Consult Guide To Historical Structure Forms for detailed instructions

RECORDER'S EVALUATION OF SITE

Individually Eligible for National Register? Yes ☐ No ☒ Likely, Need Information ☐ Insufficient Information ☐Potential Contributor to Nat. Reg. District? Yes ☐ No ☒ Likely, Need Information ☐ Insufficient Information ☐

Areas of Significance

Community planning & development

Summary of Significance

This resource is an example of residential architecture in Tarpon Springs during the Spanish-American War-era. However, this building has had substantial unsympathetic alterations that diminish its overall architectural integrity and it no longer conveys its historic significance. Therefore, this resource is considered non-contributing to the NRHP or Local Historic District.

DHR USE ONLY		OFFICIAL EVALUATIONS	DHR USE ONLY	
NR DATE ____/____/____	KEEPER-NR ELIGIBILITY <input type="checkbox"/> yes <input type="checkbox"/> no		Date	____/____/____
DELIST DATE ____/____/____	SHPO-NR ELIGIBILITY: <input type="checkbox"/> yes <input type="checkbox"/> no <input type="checkbox"/> potentially elig. <input type="checkbox"/> insufficient info		Date	____/____/____
	LOCAL DESIGNATION: _____		Date	____/____/____
	Local office _____			
National Register Criteria for Evaluation <input type="checkbox"/> a <input type="checkbox"/> b <input type="checkbox"/> c <input type="checkbox"/> d (See National Register Bulletin 15, p. 2)				

DOCUMENTATION

Research Methods Florida Site File for past architectural surveys; Florida Site File search; Local library; Tax records; Pedestrian; Sanborn maps

Bibliographic References Olausen, Stephen A. FMSF form for 8PI1551. on file, Florida Department of State, Division of Historic Resources, Tallahassee, Florida.

Location of Negatives Janus Research **Negative Numbers** Roll 2885, #245, Facing NW

RECORDER INFORMATION

Recorder Name Janus Research

Recorder Affiliation JANUS RESEARCH, 1107 N. Ward Street, Tampa, Florida 33607 Telephone 813-636-8200

- REQUIRED:**
1. USGS 7.5' MAP WITH STRUCTURES PINPOINTED IN RED
 2. LARGE SCALE STREET OR PLAT MAP
 3. PHOTO OF MAIN FACADE, PREFERABLY B&W, AT LEAST 3x5



SKETCH MAP



USGS QUADRANGLE MAP



Location of 8PI1551

USGS Quadrangle: Tarpon Springs (1973 PR 1987)

500 ft



HISTORICAL STRUCTURE FORM

FLORIDA MASTER SITE FILE

Consult Guide To Historical Structure Forms for detailed instructions

Site # 8PI1552

Recorder # 224

Recorder Date 2/18/09

Original ☐Update ☒

Site Name 79 W Park Street Other Names

Project Name Historic Resources Survey of Tarpon Springs

Historic Contexts Spanish-American War National Register Category Building

LOCATION and IDENTIFICATION

Address 79 W Park Street

Vicinity of S side of Park between Pinellas and Grand

City Tarpon Springs County Pinellas

Ownership Private-individual Subdivision Block # Lot #

MAPPING

USGS Map TARPON SPRINGS Township 27S Range 15E Section 12

Quarter Qtr Qtr Irregular Section ☐ UTM Zone 17

Easting 327283 Northing 3115061 Land Grant Unknown

Latitude Longitude Plat or Other Map Aerial Photographs

HISTORY

Architect/Builder Unknown Construction Date 1910 Circa ☒Alterations ☒ Date c.1940 Type/Location porch deck replaced, columns replaced; c.1990 windows replacedAdditions ☒ Date c.1920 Type/Location rear shed roof, one story, wood frameMoved ☐ Original Location

Use Original Duplex Use Present Duplex

DESCRIPTION

Style Frame Vernacular Exterior Plan Rectangular Interior Plan Unknown Stories 1

Structural System Wood frame Exterior Fabric Drop siding

Foundation Piers Foundation Materials Concrete block Foundation Infill Concrete block

No. of Porches 1 Locations/Features separate shed roof, full width, ornate metal supports and concrete deck

Main Entrance (stylistic details): two entry doors on main elevation under main porch

Outbldgs. ☐ Number Nature/Location (Describe below)

Roof Type Gable Roofing Materials Composition shingles

Secondary Structures ☐ Comments Not applicable LocationChimneys ☐ Number 0 Orientation N/A Location N/A Material Not applicableWood Windows ☐ Type Light #Metal Windows ☒ Type SHS Light # 2/1

Exterior Ornament cornerboards, vents (louvred wood in gable), wood surrounds

Condition Fair Surroundings Residential

Narrative (general, interior, landscape, context; 3 lines only)

This structure is a simple frame vernacular residence with a symmetrical façade and a front gable roof, with a separate shed roof porch. The building has been altered by porch post replacements.

Archaeological Remains Present ☐ FMSF Archaeological Site Form Completed (if yes, attach) ☐

Consult Guide To Historical Structure Forms for detailed instructions

RECORDER'S EVALUATION OF SITE

Individually Eligible for National Register? Yes ☐ No ☒ Likely, Need Information ☐ Insufficient Information ☐Potential Contributor to Nat. Reg. District? Yes ☒ No ☐ Likely, Need Information ☐ Insufficient Information ☐

Areas of Significance

Community planning & development

Summary of Significance

This resource is an example of residential architecture in Tarpon Springs during the Spanish-American War-era and is representative of the development of the City of Tarpon Springs. Although this building has undergone some minor alterations, the majority of architectural details remain and the overall historic massing is retained. Therefore, this building would be considered a contributing resource to the NRHP and Local Tarpon Springs Historic District.

DHR USE ONLY		OFFICIAL EVALUATIONS	DHR USE ONLY	
NR DATE ____/____/____	KEEPER-NR ELIGIBILITY <input type="checkbox"/> yes <input type="checkbox"/> no		Date	____/____/____
DELIST DATE ____/____/____	SHPO-NR ELIGIBILITY: <input type="checkbox"/> yes <input type="checkbox"/> no <input type="checkbox"/> potentially elig. <input type="checkbox"/> insufficient info		Date	____/____/____
	LOCAL DESIGNATION: _____		Date	____/____/____
	Local office _____			
National Register Criteria for Evaluation <input type="checkbox"/> a <input type="checkbox"/> b <input type="checkbox"/> c <input type="checkbox"/> d (See National Register Bulletin 15, p. 2)				

DOCUMENTATION

Research Methods Florida Site File for past architectural surveys; Florida Site File search; Local library; Tax records; Pedestrian; Sanborn maps

Bibliographic References Olausen, Stephen A. FMSF form for 8PI1552. on file, Florida Department of State, Division of Historic Resources, Tallahassee, Florida.

Location of Negatives Janus Research

Negative Numbers Roll 2885, #208, Facing SW

RECORDER INFORMATION

Recorder Name Janus Research

Recorder Affiliation JANUS RESEARCH, 1107 N. Ward Street, Tampa, Florida 33607 Telephone 813-636-8200

- REQUIRED:**
1. USGS 7.5' MAP WITH STRUCTURES PINPOINTED IN RED
 2. LARGE SCALE STREET OR PLAT MAP
 3. PHOTO OF MAIN FACADE, PREFERABLY B&W, AT LEAST 3x5



SKETCH MAP



USGS QUADRANGLE MAP



Location of 8PI1552

USGS Quadrangle: Tarpon Springs (1973 PR 1987)



HISTORICAL STRUCTURE FORM

FLORIDA MASTER SITE FILE

Consult Guide To Historical Structure Forms for detailed instructions

Site # 8PI1554

Recorder # 271

Recorder Date 2/20/09

Original ☐Update ☒

Site Name 22 Parkin Court Other Names

Project Name Historic Resources Survey of Tarpon Springs

Historic Contexts Spanish-American War National Register Category Building

LOCATION and IDENTIFICATION

Address 22 Parkin Court

Vicinity of N side of Parkin between Grand and Spring

City Tarpon Springs County Pinellas

Ownership Private-individual Subdivision Block # Lot #

MAPPING

USGS Map TARPON SPRINGS Township 27S Range 15E Section 12

Quarter Qtr Qtr Irregular Section ☐ UTM Zone 17

Easting 327188 Northing 3114972 Land Grant Unknown

Latitude Longitude Plat or Other Map Aerial Photographs

HISTORY

Architect/Builder Unknown Construction Date 1915 Circa ☒Alterations ☒ Date c.1930 Type/Location east half of porch screenedAdditions ☐ Date Type/LocationMoved ☐ Original Location

Use Original Private residence Use Present Private residence

DESCRIPTION

Style Craftsman Exterior Plan Rectangular Interior Plan Unknown Stories 1.5

Structural System Wood frame Exterior Fabric Weatherboard

Foundation Piers Foundation Materials Unknown Foundation Infill N/A

No. of Porches 1 Locations/Features front gable, full width with wood deck and simple square columns, east half screened

Main Entrance (stylistic details): center entry under main porch

Outbldgs. ☐ Number Nature/Location (Describe below)

Roof Type Cross-gabled Roofing Materials Composition shingles

Secondary Structures ☐ Comments Not applicable LocationChimneys ☒ Number 1 Orientation Center Location Ridge/Interior Material BrickWood Windows ☒ Type DHS Light # 3/1, 4/1Metal Windows ☐ Type Light #

Exterior Ornament cornerboards, rafter tails, wood surrounds, outriggers at gable

Condition Good Surroundings Residential

Narrative (general, interior, landscape, context; 3 lines only)

This cross gable bungalow has classical columns and wide eaves supported by outriggers.

Archaeological Remains Present ☐ FMSF Archaeological Site Form Completed (if yes, attach) ☐

Consult Guide To Historical Structure Forms for detailed instructions

RECORDER'S EVALUATION OF SITE

Individually Eligible for National Register? Yes ☐ No ☒ Likely, Need Information ☐ Insufficient Information ☐
 Potential Contributor to Nat. Reg. District? Yes ☒ No ☐ Likely, Need Information ☐ Insufficient Information ☐

Areas of Significance

Community planning & development

Summary of Significance

This resource is an example of residential architecture in Tarpon Springs during the Spanish-American War-era and is representative of the development of the City of Tarpon Springs. Although this building has undergone some minor alterations, the majority of architectural details remain and the overall historic massing is retained. Therefore, this building would be considered a contributing resource to the NRHP and Local Tarpon Springs Historic District.

DHR USE ONLY		OFFICIAL EVALUATIONS	DHR USE ONLY	
NR DATE ____/____/____	KEEPER-NR ELIGIBILITY <input type="checkbox"/> yes <input type="checkbox"/> no		Date	____/____/____
DELIST DATE ____/____/____	SHPO-NR ELIGIBILITY: <input type="checkbox"/> yes <input type="checkbox"/> no <input type="checkbox"/> potentially elig. <input type="checkbox"/> insufficient info		Date	____/____/____
	LOCAL DESIGNATION: _____		Date	____/____/____
	Local office _____			
National Register Criteria for Evaluation <input type="checkbox"/> a <input type="checkbox"/> b <input type="checkbox"/> c <input type="checkbox"/> d (See National Register Bulletin 15, p. 2)				

DOCUMENTATION

Research Methods Florida Site File for past architectural surveys; Florida Site File search; Local library; Tax records; Pedestrian; Sanborn maps

Bibliographic References Olausen, Stephen A. FMSF form for 8PI1554. on file, Florida Department of State, Division of Historic Resources, Tallahassee, Florida.

Location of Negatives Janus Research

Negative Numbers Roll 2885, #49, Facing NE

RECORDER INFORMATION

Recorder Name Janus Research

Recorder Affiliation JANUS RESEARCH, 1107 N. Ward Street, Tampa, Florida 33607 Telephone 813-636-8200

- REQUIRED:**
1. USGS 7.5' MAP WITH STRUCTURES PINPOINTED IN RED
 2. LARGE SCALE STREET OR PLAT MAP
 3. PHOTO OF MAIN FACADE, PREFERABLY B&W, AT LEAST 3x5



SKETCH MAP



USGS QUADRANGLE MAP



Location of 8PI1554

USGS Quadrangle: Tarpon Springs (1973 PR 1987)

500 ft



HISTORICAL STRUCTURE FORM

FLORIDA MASTER SITE FILE

Consult Guide To Historical Structure Forms for detailed instructions

Site # 8PI1555

Recorder # 270

Recorder Date 2/20/09

Original ☐Update ☒

Site Name 26 Parkin Court Other Names

Project Name Historic Resources Survey of Tarpon Springs

Historic Contexts Spanish-American War National Register Category Building

LOCATION and IDENTIFICATION

Address 26 Parkin Court

Vicinity of N side of Parkin between Grand and Spring

City Tarpon Springs County Pinellas

Ownership Private-individual Subdivision Block # Lot #

MAPPING

USGS Map TARPON SPRINGS Township 27S Range 15E Section 12

Quarter Qtr Qtr Irregular Section ☐ UTM Zone 17

Easting 327170 Northing 3114964 Land Grant Unknown

Latitude Longitude Plat or Other Map Aerial Photographs

HISTORY

Architect/Builder Unknown Construction Date 1915 Circa ☒Alterations ☒ Date c.1960 Type/Location west half of porch enclosedAdditions ☒ Date Unknown Type/Location one story, shed roof, wood framed to rearMoved ☐ Original Location

Use Original Private residence Use Present Private residence

DESCRIPTION

Style Craftsman Exterior Plan Rectangular Interior Plan Unknown Stories 1

Structural System Wood frame Exterior Fabric Wood shingles

Foundation Piers Foundation Materials Poured concrete Foundation Infill Wood lattice panels

No. of Porches 1 Locations/Features integral, full width with wood deck and simple wood columns, no railing

Main Entrance (stylistic details): off-center entry under main porch

Outbldgs. ☐ Number Nature/Location (Describe below)

Roof Type Gable Roofing Materials Composition shingles

Secondary Structures ☐ Comments Not applicable LocationChimneys ☒ Number 1 Orientation East Location Wall Material BrickWood Windows ☒ Type DHS Light # 1/1Metal Windows ☒ Type Awning Light #

Exterior Ornament cornerboards, rafter tails, knee braces, vents (gable end wood louver), wood surrounds

Condition Good Surroundings Residential

Narrative (general, interior, landscape, context; 3 lines only)

This front gable bungalow has an asymmetrical façade and wide eaves supported by brackets. The front gable has shingles and a center gable vent with windows on each side. The rafter tails have angled cuts. Part of the front porch has been enclosed.

Archaeological Remains Present ☐ FMSF Archaeological Site Form Completed (if yes, attach) ☐

Consult Guide To Historical Structure Forms for detailed instructions

RECORDER'S EVALUATION OF SITE

Individually Eligible for National Register? Yes ☐ No ☒ Likely, Need Information ☐ Insufficient Information ☐Potential Contributor to Nat. Reg. District? Yes ☒ No ☐ Likely, Need Information ☐ Insufficient Information ☐

Areas of Significance

Community planning & development

Summary of Significance

This resource is an example of residential architecture in Tarpon Springs during the Spanish-American War-era and is representative of the development of the City of Tarpon Springs. Although this building has undergone some minor alterations, the majority of architectural details remain and the overall historic massing is retained. Therefore, this building would be considered a contributing resource to the NRHP and Local Tarpon Springs Historic District.

DHR USE ONLY		OFFICIAL EVALUATIONS	DHR USE ONLY	
NR DATE ____/____/____	KEEPER-NR ELIGIBILITY <input type="checkbox"/> yes <input type="checkbox"/> no		Date	____/____/____
DELIST DATE ____/____/____	SHPO-NR ELIGIBILITY: <input type="checkbox"/> yes <input type="checkbox"/> no <input type="checkbox"/> potentially elig. <input type="checkbox"/> insufficient info		Date	____/____/____
	LOCAL DESIGNATION: _____		Date	____/____/____
	Local office _____			
National Register Criteria for Evaluation <input type="checkbox"/> a <input type="checkbox"/> b <input type="checkbox"/> c <input type="checkbox"/> d (See National Register Bulletin 15, p. 2)				

DOCUMENTATION

Research Methods Florida Site File for past architectural surveys; Florida Site File search; Local library; Tax records; Pedestrian; Sanborn maps

Bibliographic References Olausen, Stephen A. FMSF form for 8PI1555. on file, Florida Department of State, Division of Historic Resources, Tallahassee, Florida.

Location of Negatives Janus Research

Negative Numbers Roll 2885, #47, Facing NE

RECORDER INFORMATION

Recorder Name Janus Research

Recorder Affiliation JANUS RESEARCH, 1107 N. Ward Street, Tampa, Florida 33607 Telephone 813-636-8200

- REQUIRED:**
1. USGS 7.5' MAP WITH STRUCTURES PINPOINTED IN RED
 2. LARGE SCALE STREET OR PLAT MAP
 3. PHOTO OF MAIN FACADE, PREFERABLY B&W, AT LEAST 3x5



SKETCH MAP



USGS QUADRANGLE MAP



Location of 8PI1555

USGS Quadrangle: Tarpon Springs (1973 PR 1987)

4

500 ft



HISTORICAL STRUCTURE FORM

FLORIDA MASTER SITE FILE

Consult Guide To Historical Structure Forms for detailed instructions

Site # 8PI1556

Recorder # 342

Recorder Date 2/23/09

Original ☐Update ☒

Site Name 120-122 Pineapple Street Other Names

Project Name Historic Resources Survey of Tarpon Springs

Historic Contexts Spanish-American War National Register Category Building

LOCATION and IDENTIFICATION

Address 120-122 Pineapple Street

Vicinity of W side of Pineapple between Lemon and Lime

City Tarpon Springs County Pinellas

Ownership Private-individual Subdivision Block # Lot #

MAPPING

USGS Map TARPON SPRINGS Township 27S Range 15E Section 12

Quarter Qtr Qtr Irregular Section ☐ UTM Zone 17

Easting 326987 Northing 3114550 Land Grant Unknown

Latitude Longitude Plat or Other Map Aerial Photographs

HISTORY

Architect/Builder Unknown Construction Date 1915 Circa ☒Alterations ☒ Date c.1950 Type/Location asbestos siding; c.1950 some window replacedAdditions ☐ Date Type/LocationMoved ☐ Original Location

Use Original Multi-family Use Present Multi-family

DESCRIPTION

Style Craftsman Exterior Plan Rectangular Interior Plan Unknown Stories 2.5

Structural System Wood frame Exterior Fabric Asbestos-shingles or siding

Foundation Continuous Foundation Materials Brick Foundation Infill N/A

No. of Porches 4 Locations/Features two story, full width, with full height wood columns, wood balustrade; similar on rear with simpler columns

Main Entrance (stylistic details): multiple entries

Outbldgs. ☒ Number 1 Nature/Location (Describe below)

one story, concrete block, gable roof, c.1940 (contributing)

Roof Type Gable Roofing Materials Composition shingles

Secondary Structures ☒ Comments Two Gable dormers Location east and westChimneys ☒ Number 1 Orientation West Location Slope/Interior Material BrickWood Windows ☒ Type DHS; Fixed Light # 6/1; MultiMetal Windows ☒ Type SHS Light # 6/1

Exterior Ornament rafter tails, knee braces, wood surrounds

Condition Fair Surroundings Residential

Narrative (general, interior, landscape, context; 3 lines only)

This 2-1/2 story apartment building has a side gable roof with wide eaves supported by brackets. A full-width two-story porch supported by square columns is located on the west and east sides with stairs within the porch adjacent to the building body. Gable dormers are centered on the east and west elevations with paired windows.

Archaeological Remains Present ☐ FMSF Archaeological Site Form Completed (if yes, attach) ☐

Consult Guide To Historical Structure Forms for detailed instructions

RECORDER'S EVALUATION OF SITE

Individually Eligible for National Register? Yes ☐ No ☒ Likely, Need Information ☐ Insufficient Information ☐Potential Contributor to Nat. Reg. District? Yes ☐ No ☒ Likely, Need Information ☐ Insufficient Information ☐

Areas of Significance

Community planning & development

Summary of Significance

This resource is an example of residential architecture in Tarpon Springs during the Spanish-American War-era and is representative of the development of the City of Tarpon Springs. Possible expansion of the Local Historic District was evaluated, and this resource is considered contributing to the Local Historic District if the boundaries are enlarged. The areas that can be considered part of the expanded Local Historic District include the resources immediately surrounding the district and the Fruit Salad area.

DHR USE ONLY		OFFICIAL EVALUATIONS	DHR USE ONLY	
NR DATE ____/____/____	KEEPER-NR ELIGIBILITY <input type="checkbox"/> yes <input type="checkbox"/> no		Date	____/____/____
DELIST DATE ____/____/____	SHPO-NR ELIGIBILITY: <input type="checkbox"/> yes <input type="checkbox"/> no <input type="checkbox"/> potentially elig. <input type="checkbox"/> insufficient info		Date	____/____/____
	LOCAL DESIGNATION: _____		Date	____/____/____
	Local office _____			
National Register Criteria for Evaluation <input type="checkbox"/> a <input type="checkbox"/> b <input type="checkbox"/> c <input type="checkbox"/> d (See National Register Bulletin 15, p. 2)				

DOCUMENTATION

Research Methods Florida Site File for past architectural surveys; Florida Site File search; Local library; Tax records; Pedestrian; Sanborn maps

Bibliographic References Olausen, Stephen A. FMSF form for 8PI1556. on file, Florida Department of State, Division of Historic Resources, Tallahassee, Florida.

Location of Negatives Janus Research

Negative Numbers Roll 2885, #207, Facing NW

RECORDER INFORMATION

Recorder Name Janus Research

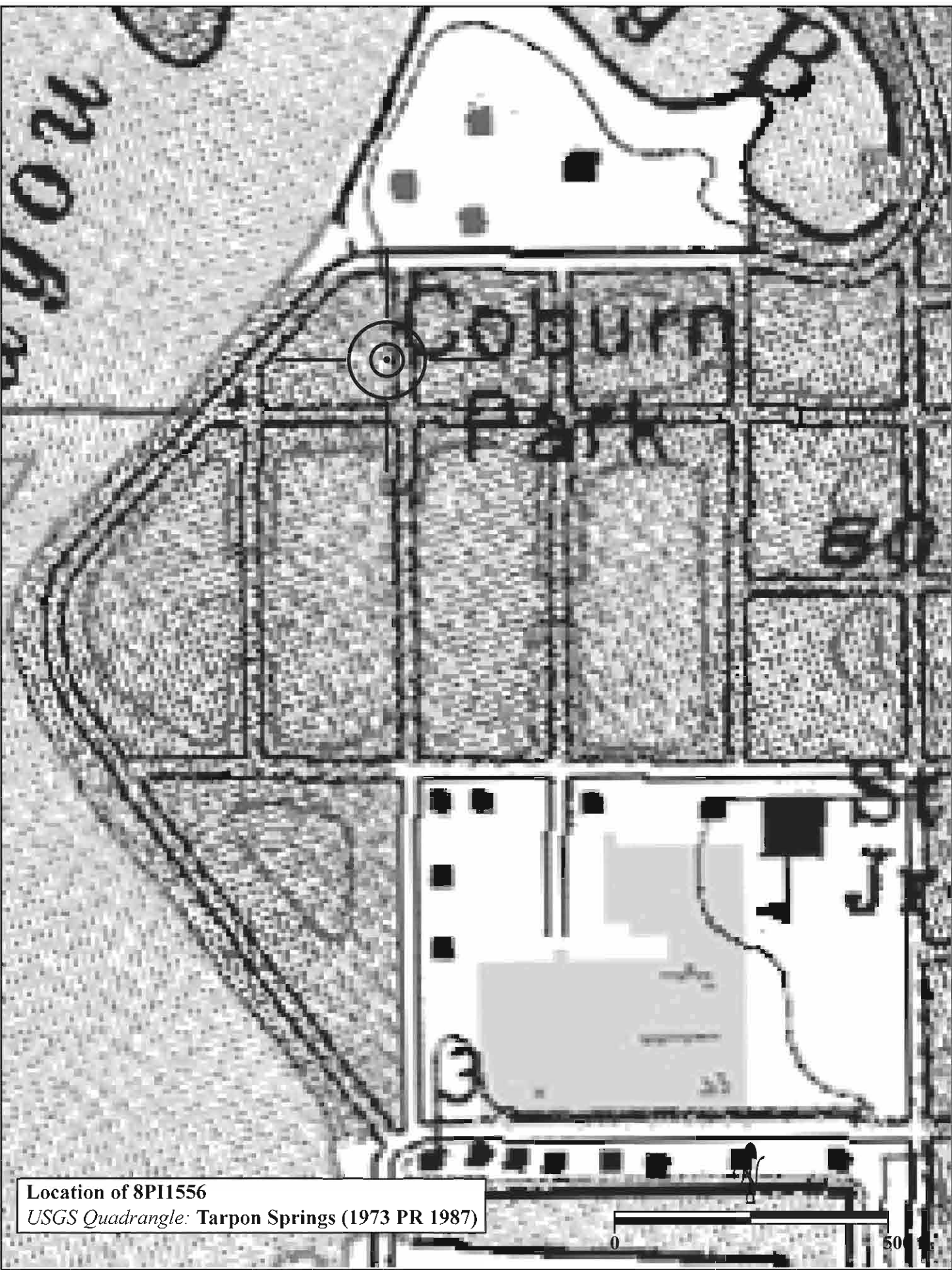
Recorder Affiliation JANUS RESEARCH, 1107 N. Ward Street, Tampa, Florida 33607 Telephone 813-636-8200

- REQUIRED:**
1. USGS 7.5' MAP WITH STRUCTURES PINPOINTED IN RED
 2. LARGE SCALE STREET OR PLAT MAP
 3. PHOTO OF MAIN FACADE, PREFERABLY B&W, AT LEAST 3x5



SKETCH MAP





Location of 8PI1556

USGS Quadrangle: Tarpon Springs (1973 PR 1987)

0

500



HISTORICAL STRUCTURE FORM

FLORIDA MASTER SITE FILE

Consult Guide To Historical Structure Forms for detailed instructions

Site # 8PI1557

Recorder # 331

Recorder Date 2/23/09

Original ☐Update ☒

Site Name 215 Pineapple Street Other Names

Project Name Historic Resources Survey of Tarpon Springs

Historic Contexts Boom Times National Register Category Building

LOCATION and IDENTIFICATION

Address 215 Pineapple Street

Vicinity of E side of Pineapple between Lemon and Lime

City Tarpon Springs County Pinellas

Ownership Private-individual Subdivision Block # Lot #

MAPPING

USGS Map TARPON SPRINGS Township 27S Range 15E Section 12

Quarter Qtr Qtr Irregular Section ☐ UTM Zone 17

Easting 327021 Northing 3114480 Land Grant Unknown

Latitude Longitude Plat or Other Map Aerial Photographs

HISTORY

Architect/Builder Unknown Construction Date 1920 Circa ☒Alterations ☒ Date c.1960 Type/Location front porch enclosed, columns removedAdditions ☒ Date Unknown Type/Location rear shed roof wood framedMoved ☐ Original Location

Use Original Private residence Use Present Private residence

DESCRIPTION

Style Frame Vernacular Exterior Plan Rectangular Interior Plan Unknown Stories 1

Structural System Wood frame Exterior Fabric Drop siding

Foundation Piers Foundation Materials Brick Foundation Infill None

No. of Porches 0 Locations/Features separate front gable, nearly full width porch, now enclosed, porch brick piers remain but the columns are gone

Main Entrance (stylistic details): off-center entry with no overhang

Outbldgs. ☒ Number 1 Nature/Location (Describe below)

one story, front gable, concrete block cottage at the southeast corner of the lot (contributing)

Roof Type Gable Roofing Materials Composition shingles

Secondary Structures ☐ Comments Not applicable LocationChimneys ☒ Number 1 Orientation North Location Slope/Exterior Material BrickWood Windows ☒ Type DHS Light # 1/1Metal Windows ☒ Type Awning Light # 3

Exterior Ornament cornerboards, rafter tails, vents (gable end louveres- wood, arched), wood surrounds

Condition Good Surroundings Residential

Narrative (general, interior, landscape, context; 3 lines only)

This front gable frame vernacular residence has exposed rafter tails and an asymmetrical façade. The front porch is enclosed with awning windows.

Archaeological Remains Present ☐ FMSF Archaeological Site Form Completed (if yes, attach) ☐

Consult Guide To Historical Structure Forms for detailed instructions

RECORDER'S EVALUATION OF SITE

Individually Eligible for National Register? Yes ☐ No ☒ Likely, Need Information ☐ Insufficient Information ☐Potential Contributor to Nat. Reg. District? Yes ☐ No ☒ Likely, Need Information ☐ Insufficient Information ☐

Areas of Significance

Community planning & development

Summary of Significance

This resource is an example of residential architecture in Tarpon Springs during the Boom Times-era and is representative of the development of the City of Tarpon Springs. However, this building has inappropriate alterations that compromise its overall architectural integrity. Therefore, this resource is considered non-contributing to the NRHP Tarpon Springs Historic District and ineligible as an individual resource in the NRHP. The modifications to the building could possibly be removed or reversed, and subsequently, it may retain enough historic integrity to be considered contributing to the Local Historic District.

DHR USE ONLY		OFFICIAL EVALUATIONS		DHR USE ONLY	
NR DATE ____/____/____	KEEPER-NR ELIGIBILITY <input type="checkbox"/> yes <input type="checkbox"/> no			Date	____/____/____
DELIST DATE ____/____/____	SHPO-NR ELIGIBILITY: <input type="checkbox"/> yes <input type="checkbox"/> no <input type="checkbox"/> potentially elig. <input type="checkbox"/> insufficient info			Date	____/____/____
	LOCAL DESIGNATION: _____			Date	____/____/____
	Local office _____				
National Register Criteria for Evaluation <input type="checkbox"/> a <input type="checkbox"/> b <input type="checkbox"/> c <input type="checkbox"/> d (See National Register Bulletin 15, p. 2)					

DOCUMENTATION

Research Methods Florida Site File for past architectural surveys; Florida Site File search; Local library; Tax records; Pedestrian; Sanborn maps

Bibliographic References Olausen, Stephen A. FMSF form for 8PI1557. on file, Florida Department of State, Division of Historic Resources, Tallahassee, Florida.

Location of Negatives Janus Research **Negative Numbers** Roll 2885, #185, Facing E

RECORDER INFORMATION

Recorder Name Janus Research

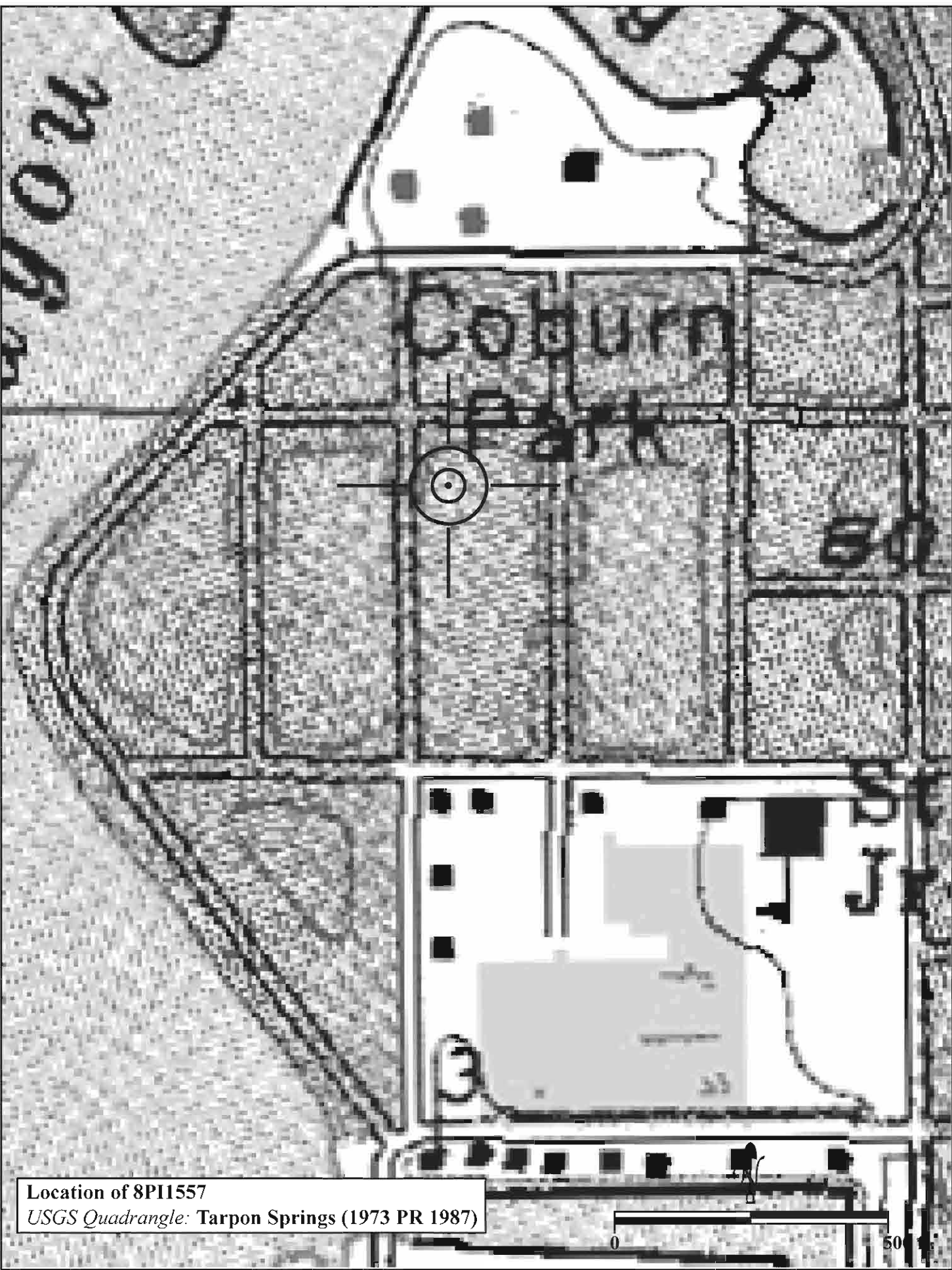
Recorder Affiliation JANUS RESEARCH, 1107 N. Ward Street, Tampa, Florida 33607 Telephone 813-636-8200

- REQUIRED:**
1. USGS 7.5' MAP WITH STRUCTURES PINPOINTED IN RED
 2. LARGE SCALE STREET OR PLAT MAP
 3. PHOTO OF MAIN FACADE, PREFERABLY B&W, AT LEAST 3x5



SKETCH MAP





Location of 8PI1557

USGS Quadrangle: Tarpon Springs (1973 PR 1987)

0

500



HISTORICAL STRUCTURE FORM

FLORIDA MASTER SITE FILE

Consult Guide To Historical Structure Forms for detailed instructions

Site # 8PI1558

Recorder # 341

Recorder Date 2/23/09

Original ☐Update ☒

Site Name 216 Pineapple Street Other Names

Project Name Historic Resources Survey of Tarpon Springs

Historic Contexts Spanish-American War National Register Category Building

LOCATION and IDENTIFICATION

Address 216 Pineapple Street

Vicinity of W side of Pineapple between Lemon and Lime

City Tarpon Springs County Pinellas

Ownership Private-individual Subdivision Block # Lot #

MAPPING

USGS Map TARPON SPRINGS Township 27S Range 15E Section 12

Quarter Qtr Qtr Irregular Section ☐ UTM Zone 17

Easting 326985 Northing 3114475 Land Grant Unknown

Latitude Longitude Plat or Other Map Aerial Photographs

HISTORY

Architect/Builder Unknown Construction Date 1915 Circa ☒Alterations ☒ Date c.1960 Type/Location front porch enclosedAdditions ☒ Date Unknown Type/Location one story, wood framed, hipped roof at rearMoved ☐ Original Location

Use Original Private residence Use Present Private residence

DESCRIPTION

Style Frame Vernacular Exterior Plan Irregular Interior Plan Unknown Stories 1

Structural System Wood frame Exterior Fabric Drop siding

Foundation Piers Foundation Materials Brick Foundation Infill Brick open work

No. of Porches 0 Locations/Features 1/2 width, front gable porch now enclosed, square wood columns still evident

Main Entrance (stylistic details): off-center entry with no overhang leading to the enclosed porch

Outbdgs. ☒ Number 1 Nature/Location (Describe below)

one story, wood framed gable garage at rear (contributing)

Roof Type Hip Roofing Materials 5V-Sheet metal

Secondary Structures ☐ Comments Not applicable LocationChimneys ☐ Number 0 Orientation N/A Location N/A Material Not applicableWood Windows ☒ Type DHS Light # 1/1Metal Windows ☒ Type Awning Light # 3, 4

Exterior Ornament rafter tails, vents (gable), wood surrounds

Condition Good Surroundings Residential

Narrative (general, interior, landscape, context; 3 lines only)

This hipped roof Frame Vernacular residence has a front gable enclosed porch. It features an arched window in the porch gable, a water table at the sill height, and recessed panels in the original porch beam.

Archaeological Remains Present ☐ FMSF Archaeological Site Form Completed (if yes, attach) ☐

Consult Guide To Historical Structure Forms for detailed instructions

RECORDER'S EVALUATION OF SITE

Individually Eligible for National Register? Yes ☐ No ☒ Likely, Need Information ☐ Insufficient Information ☐Potential Contributor to Nat. Reg. District? Yes ☐ No ☒ Likely, Need Information ☐ Insufficient Information ☐

Areas of Significance

Community planning & development

Summary of Significance

This resource is an example of residential architecture in Tarpon Springs during the Spanish-American War-era and is representative of the development of the City of Tarpon Springs. Possible expansion of the Local Historic District was evaluated, and this resource is considered contributing to the Local Historic District if the boundaries are enlarged. The areas that can be considered part of the expanded Local Historic District include the resources immediately surrounding the district and the Fruit Salad area.

DHR USE ONLY		OFFICIAL EVALUATIONS	DHR USE ONLY	
NR DATE ____/____/____	KEEPER-NR ELIGIBILITY <input type="checkbox"/> yes <input type="checkbox"/> no		Date	____/____/____
DELIST DATE ____/____/____	SHPO-NR ELIGIBILITY: <input type="checkbox"/> yes <input type="checkbox"/> no <input type="checkbox"/> potentially elig. <input type="checkbox"/> insufficient info		Date	____/____/____
	LOCAL DESIGNATION: _____		Date	____/____/____
	Local office _____			
National Register Criteria for Evaluation <input type="checkbox"/> a <input type="checkbox"/> b <input type="checkbox"/> c <input type="checkbox"/> d (See National Register Bulletin 15, p. 2)				

DOCUMENTATION

Research Methods Florida Site File for past architectural surveys; Florida Site File search; Local library; Tax records; Pedestrian; Sanborn maps

Bibliographic References Olausen, Stephen A. FMSF form for 8PI1558. on file, Florida Department of State, Division of Historic Resources, Tallahassee, Florida.

Location of Negatives Janus Research

Negative Numbers Roll 2885, #205, Facing NW

RECORDER INFORMATION

Recorder Name Janus Research

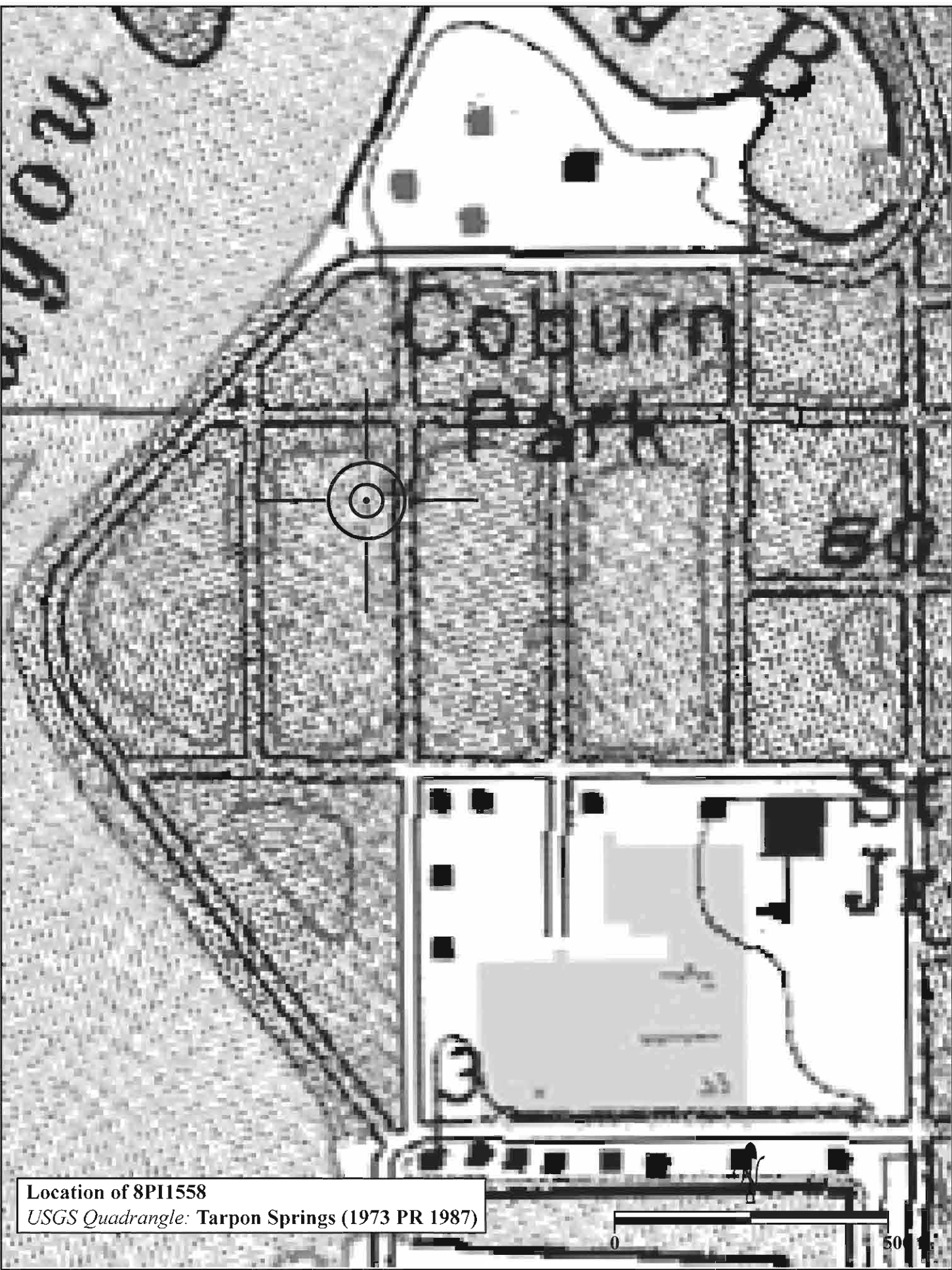
Recorder Affiliation JANUS RESEARCH, 1107 N. Ward Street, Tampa, Florida 33607 Telephone 813-636-8200

- REQUIRED:**
1. USGS 7.5' MAP WITH STRUCTURES PINPOINTED IN RED
 2. LARGE SCALE STREET OR PLAT MAP
 3. PHOTO OF MAIN FACADE, PREFERABLY B&W, AT LEAST 3x5



SKETCH MAP





Location of 8PI1558

USGS Quadrangle: Tarpon Springs (1973 PR 1987)

0

500



HISTORICAL STRUCTURE FORM

FLORIDA MASTER SITE FILE

Consult Guide To Historical Structure Forms for detailed instructions

Site # 8PI1559

Recorder # 340

Recorder Date 2/23/09

Original ☐Update ☒

Site Name 300 Pineapple Street Other Names

Project Name Historic Resources Survey of Tarpon Springs

Historic Contexts Spanish-American War National Register Category Building

LOCATION and IDENTIFICATION

Address 300 Pineapple Street

Vicinity of W side of Pineapple between Lemon and Lime

City Tarpon Springs County Pinellas

Ownership Private-individual Subdivision Block # Lot #

MAPPING

USGS Map TARPON SPRINGS Township 27S Range 15E Section 12

Quarter Qtr Qtr Irregular Section ☐ UTM Zone 17

Easting 326987 Northing 3114445 Land Grant Unknown

Latitude Longitude Plat or Other Map Aerial Photographs

HISTORY

Architect/Builder Unknown Construction Date 1915 Circa ☒Alterations ☒ Date c.1990 Type/Location front porch enclosedAdditions ☒ Date c.1950 Type/Location one story, hipped roof garage addition at the northwest cornerMoved ☐ Original Location

Use Original Private residence Use Present Private residence

DESCRIPTION

Style Frame Vernacular Exterior Plan Irregular Interior Plan Unknown Stories 1

Structural System Wood frame Exterior Fabric Weatherboard

Foundation Piers Foundation Materials Brick Foundation Infill Brick open work

No. of Porches 0 Locations/Features original 1/2 width, front gable porch now enclosed

Main Entrance (stylistic details): center entry with no overhang leading to enclosed porch

Outbdgs. ☒ Number 2 Nature/Location (Describe below)

one story hipped roof cottage to rear (non-historic)

Roof Type Hip Roofing Materials Composition shingles

Secondary Structures ☐ Comments Not applicable LocationChimneys ☐ Number 0 Orientation N/A Location N/A Material Not applicableWood Windows ☒ Type DHS Light # Multi/1, 1/1Metal Windows ☒ Type SHS Light # 1/1

Exterior Ornament rafter tails, wood surrounds, water table at sill height

Condition Good Surroundings Residential

Narrative (general, interior, landscape, context; 3 lines only)

This structure features diamond pane upper sashes on the front elevation and an arched fan window in the porch gable.

Archaeological Remains Present ☐ FMSF Archaeological Site Form Completed (if yes, attach) ☐

Consult Guide To Historical Structure Forms for detailed instructions

RECORDER'S EVALUATION OF SITE

Individually Eligible for National Register? Yes ☐ No ☒ Likely, Need Information ☐ Insufficient Information ☐Potential Contributor to Nat. Reg. District? Yes ☐ No ☒ Likely, Need Information ☐ Insufficient Information ☐

Areas of Significance

Community planning & development

Summary of Significance

This resource is an example of residential architecture in Tarpon Springs during the Spanish-American War-era and is representative of the development of the City of Tarpon Springs. Possible expansion of the Local Historic District was evaluated, and this resource is considered contributing to the Local Historic District if the boundaries are enlarged. The areas that can be considered part of the expanded Local Historic District include the resources immediately surrounding the district and the Fruit Salad area.

DHR USE ONLY		OFFICIAL EVALUATIONS	DHR USE ONLY	
NR DATE ____/____/____	KEEPER-NR ELIGIBILITY <input type="checkbox"/> yes <input type="checkbox"/> no		Date	____/____/____
DELIST DATE ____/____/____	SHPO-NR ELIGIBILITY: <input type="checkbox"/> yes <input type="checkbox"/> no <input type="checkbox"/> potentially elig. <input type="checkbox"/> insufficient info		Date	____/____/____
	LOCAL DESIGNATION: _____		Date	____/____/____
	Local office _____			
National Register Criteria for Evaluation <input type="checkbox"/> a <input type="checkbox"/> b <input type="checkbox"/> c <input type="checkbox"/> d (See National Register Bulletin 15, p. 2)				

DOCUMENTATION

Research Methods Florida Site File for past architectural surveys; Florida Site File search; Local library; Tax records; Pedestrian; Sanborn maps

Bibliographic References Olausen, Stephen A. FMSF form for 8PI1559. on file, Florida Department of State, Division of Historic Resources, Tallahassee, Florida.

Location of Negatives Janus Research

Negative Numbers Roll 2885, #204, Facing SW

RECORDER INFORMATION

Recorder Name Janus Research

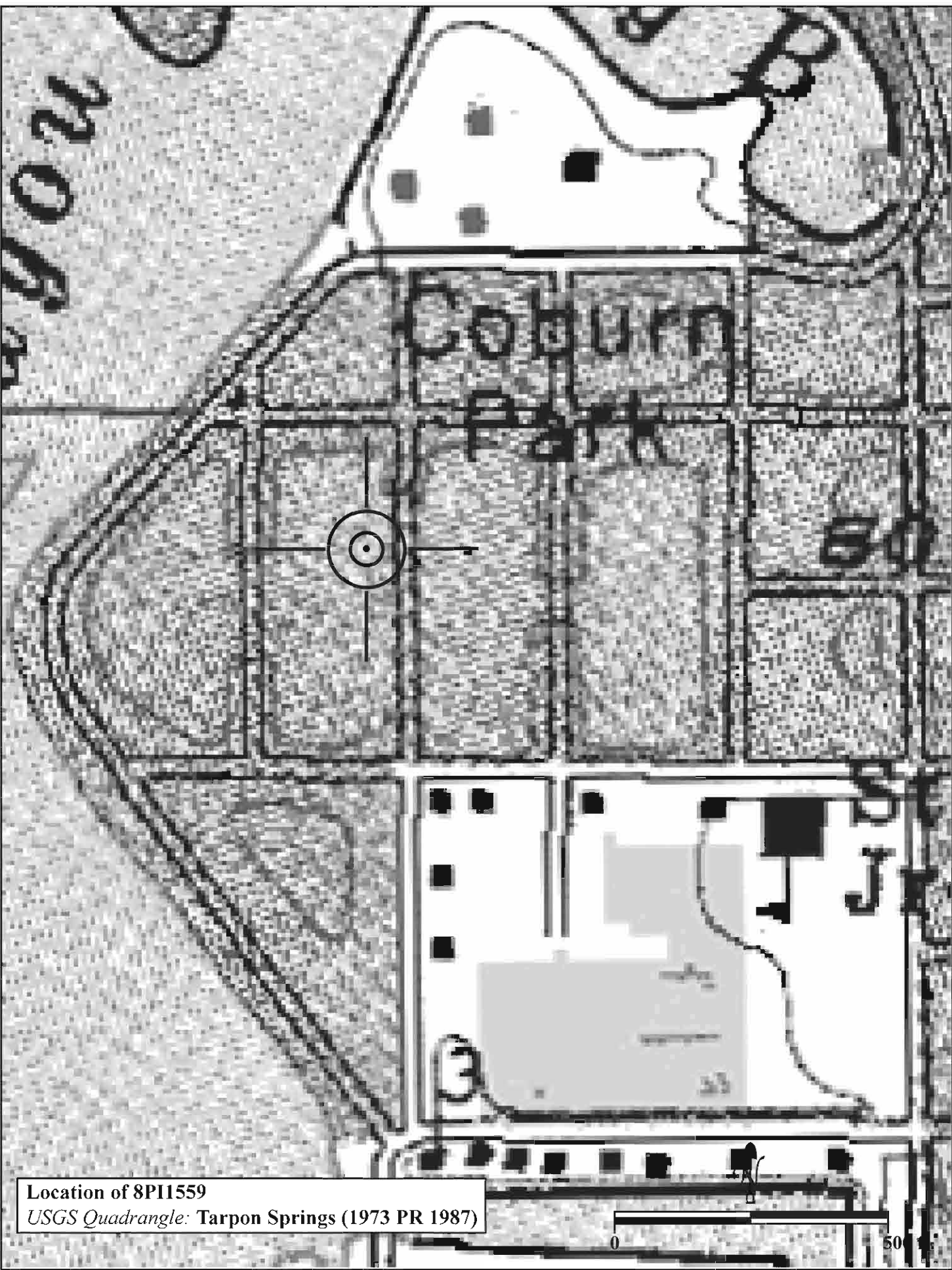
Recorder Affiliation JANUS RESEARCH, 1107 N. Ward Street, Tampa, Florida 33607 Telephone 813-636-8200

- REQUIRED:**
1. USGS 7.5' MAP WITH STRUCTURES PINPOINTED IN RED
 2. LARGE SCALE STREET OR PLAT MAP
 3. PHOTO OF MAIN FACADE, PREFERABLY B&W, AT LEAST 3x5



SKETCH MAP





Location of 8PI1559

USGS Quadrangle: Tarpon Springs (1973 PR 1987)

0 500



HISTORICAL STRUCTURE FORM

FLORIDA MASTER SITE FILE

Consult Guide To Historical Structure Forms for detailed instructions

Site # 8PI1560

Recorder # 336

Recorder Date 2/23/09

Original ☐Update ☒

Site Name 326 Pineapple Street Other Names

Project Name Historic Resources Survey of Tarpon Springs

Historic Contexts Boom Times National Register Category Building

LOCATION and IDENTIFICATION

Address 326 Pineapple Street

Vicinity of

City Tarpon Springs County Pinellas

Ownership Private-individual Subdivision Block # Lot #

MAPPING

USGS Map TARPON SPRINGS Township 27S Range 15E Section 13

Quarter Qtr Qtr Irregular Section ☐ UTM Zone 17

Easting 326989 Northing 3114356 Land Grant Unknown

Latitude Longitude Plat or Other Map Aerial Photographs

HISTORY

Architect/Builder Unknown Construction Date 1925 Circa ☒Alterations ☐ Date Type/LocationAdditions ☒ Date Unknown Type/Location rear gable roof porchMoved ☐ Original Location

Use Original Private residence Use Present Private residence

DESCRIPTION

Style Craftsman Exterior Plan Irregular Interior Plan Unknown Stories 1

Structural System Wood frame Exterior Fabric Weatherboard

Foundation Piers Foundation Materials Unknown Foundation Infill N/A

No. of Porches 1 Locations/Features 2/3 width, front gable, screened porch with wood square columns on sided half wall

Main Entrance (stylistic details): off-center entry under main porch

Outbldgs. ☒ Number 1 Nature/Location (Describe below)

one story, wood framed, one car garage at the northwest corner of the lot (contributing)

Roof Type Gable Roofing Materials Composition shingles

Secondary Structures ☐ Comments Not applicable LocationChimneys ☒ Number 1 Orientation South Location Slope/Exterior Material ConcreteWood Windows ☒ Type DHS Light # 4/1Metal Windows ☒ Type Jalousie Light #

Exterior Ornament cornerboards, rafter tails, knee braces, vents (gable wood louver), wood surrounds

Condition Good Surroundings Residential

Narrative (general, interior, landscape, context; 3 lines only)

This front gable residence has a moderate roof pitch with wide eaves supported with brackets and exposed rafter tails. The 2/3 width front gable porch is supported by wood posts and has a louvered wood vent in the gable end. A wood picket fence surrounds the property.

Archaeological Remains Present ☐ FMSF Archaeological Site Form Completed (if yes, attach) ☐

Consult Guide To Historical Structure Forms for detailed instructions

RECORDER'S EVALUATION OF SITE

Individually Eligible for National Register? Yes ☐ No ☒ Likely, Need Information ☐ Insufficient Information ☐Potential Contributor to Nat. Reg. District? Yes ☐ No ☒ Likely, Need Information ☐ Insufficient Information ☐

Areas of Significance

Community planning & development

Summary of Significance

This resource is an example of residential architecture in Tarpon Springs during the Boom Times-era and is representative of the development of the City of Tarpon Springs. Possible expansion of the Local Historic District was evaluated, and this resource is considered contributing to the Local Historic District if the boundaries are enlarged. The areas that can be considered part of the expanded Local Historic District include the resources immediately surrounding the district and the Fruit Salad area.

DHR USE ONLY		OFFICIAL EVALUATIONS	DHR USE ONLY	
NR DATE ____/____/____	KEEPER-NR ELIGIBILITY <input type="checkbox"/> yes <input type="checkbox"/> no		Date	____/____/____
DELIST DATE ____/____/____	SHPO-NR ELIGIBILITY: <input type="checkbox"/> yes <input type="checkbox"/> no <input type="checkbox"/> potentially elig. <input type="checkbox"/> insufficient info		Date	____/____/____
	LOCAL DESIGNATION: _____		Date	____/____/____
	Local office _____			
National Register Criteria for Evaluation <input type="checkbox"/> a <input type="checkbox"/> b <input type="checkbox"/> c <input type="checkbox"/> d (See National Register Bulletin 15, p. 2)				

DOCUMENTATION

Research Methods Florida Site File for past architectural surveys; Florida Site File search; Local library; Tax records; Pedestrian; Sanborn maps

Bibliographic References Olausen, Stephen A. FMSF form for 8PI1560. on file, Florida Department of State, Division of Historic Resources, Tallahassee, Florida.

Location of Negatives Janus Research

Negative Numbers Roll 2885, #197, Facing SW

RECORDER INFORMATION

Recorder Name Janus Research

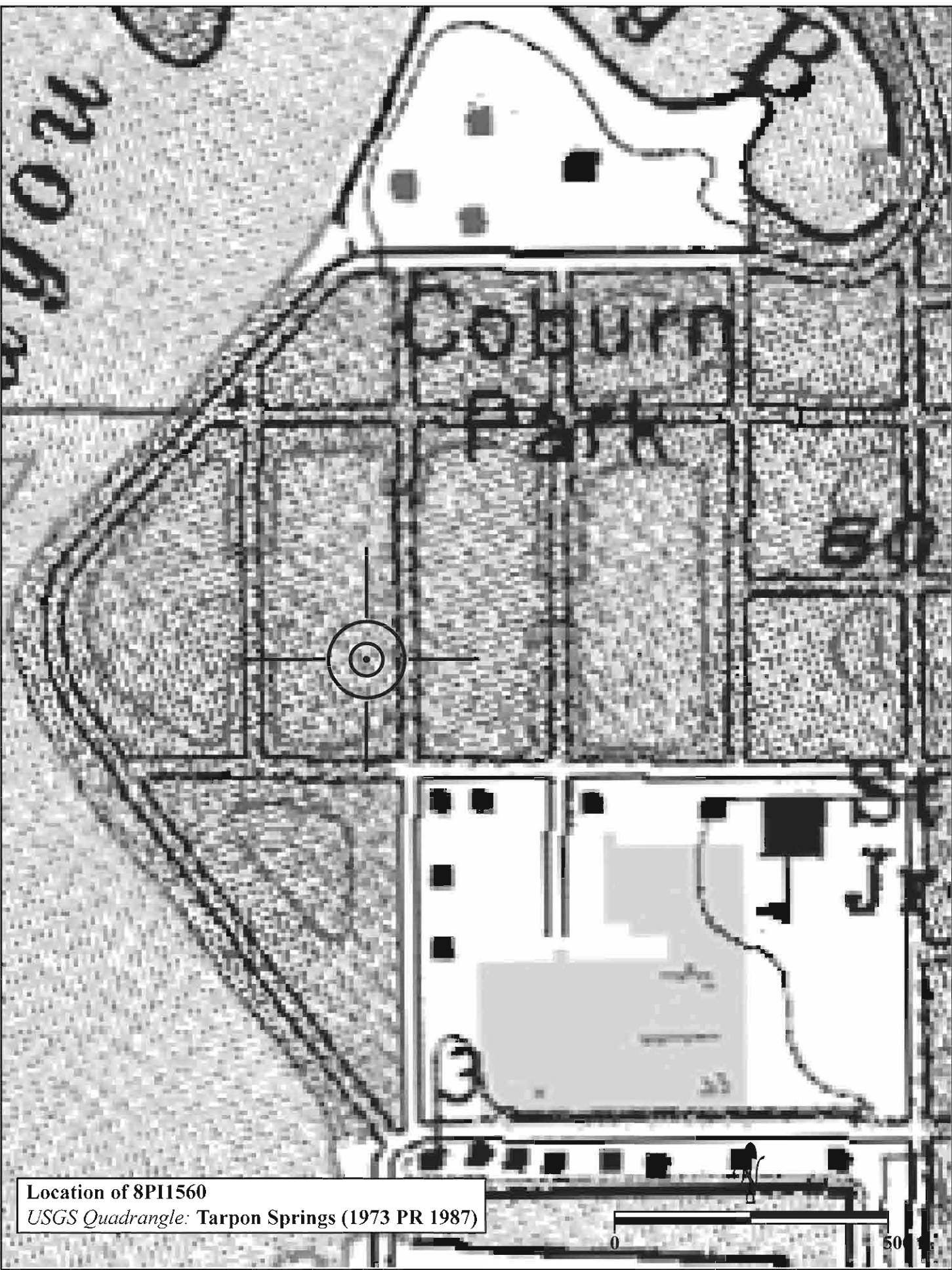
Recorder Affiliation JANUS RESEARCH, 1107 N. Ward Street, Tampa, Florida 33607 Telephone 813-636-8200

- REQUIRED:**
1. USGS 7.5' MAP WITH STRUCTURES PINPOINTED IN RED
 2. LARGE SCALE STREET OR PLAT MAP
 3. PHOTO OF MAIN FACADE, PREFERABLY B&W, AT LEAST 3x5



SKETCH MAP





Location of 8PI1560

USGS Quadrangle: Tarpon Springs (1973 PR 1987)

0

500



HISTORICAL STRUCTURE FORM

FLORIDA MASTER SITE FILE

Consult Guide To Historical Structure Forms for detailed instructions

Site # 8PI1563

Recorder # 157

Recorder Date 2/16/09

Original ☐Update ☒

Site Name St. Nicholas Greek Orthodox Church Other Names

Project Name Historic Resources Survey of Tarpon Springs

Historic Contexts WWII and Aftermath National Register Category Building

LOCATION and IDENTIFICATION

Address 44 N Pinellas Avenue

Vicinity of

City Tarpon Springs County Pinellas

Ownership Private-corporate-no Subdivision Block # Lot #

MAPPING

USGS Map TARPON SPRINGS Township 27S Range 15E Section 12

Quarter Qtr Qtr Irregular Section ☐ UTM Zone 17

Easting 327527 Northing 3114748 Land Grant Unknown

Latitude Longitude Plat or Other Map Aerial Photographs

HISTORY

Architect/Builder Unknown Construction Date 1943 Circa ☐Alterations ☐ Date Type/LocationAdditions ☐ Date Type/LocationMoved ☐ Original Location

Use Original Church Use Present Church

DESCRIPTION

Style Neo-Byzantine Exterior Plan Irregular Interior Plan Unknown Stories

Structural System Brick Exterior Fabric Brick; Cast stone

Foundation Continuous Foundation Materials Brick Foundation Infill N/A

No. of Porches 0 Locations/Features N/A

Main Entrance (stylistic details): triple arched entries with double doors on the west elevation with monumental stairs

Outbldgs. ☒ Number 1 Nature/Location (Describe below)

Dome marble gazebo

Roof Type Cross-gabled; Dome Roofing Materials Standing seam copper; Copper panels at dome

Secondary Structures ☒ Comments Towers LocationChimneys ☐ Number 0 Orientation N/A Location N/A Material Not applicableWood Windows ☒ Type Fixed Light # Stained glassMetal Windows ☐ Type Light #

Exterior Ornament concrete sills

Condition Excellent Surroundings Commercial

Narrative (general, interior, landscape, context; 3 lines only)

This structure features rows of multiple arched windows and yellow brick. There is a school located to the south of the church. The property also features an Epiphany Statue on the northwest corner of the site (World War II Memorial).

Archaeological Remains Present ☐ FMSF Archaeological Site Form Completed (if yes, attach) ☐

Consult Guide To Historical Structure Forms for detailed instructions

RECORDER'S EVALUATION OF SITE

Individually Eligible for National Register? Yes ☒ No ☐ Likely, Need Information ☐ Insufficient Information ☐Potential Contributor to Nat. Reg. District? Yes ☒ No ☐ Likely, Need Information ☐ Insufficient Information ☐

Areas of Significance

Community planning & development

Summary of Significance

See continuation sheet.

DHR USE ONLY		OFFICIAL EVALUATIONS				DHR USE ONLY	
NR DATE ____/____/____	KEEPER-NR ELIGIBILITY <input type="checkbox"/> yes <input type="checkbox"/> no					Date	____/____/____
DELIST DATE ____/____/____	SHPO-NR ELIGIBILITY: <input type="checkbox"/> yes <input type="checkbox"/> no <input type="checkbox"/> potentially elig. <input type="checkbox"/> insufficient info					Date	____/____/____
	LOCAL DESIGNATION: _____					Date	____/____/____
	Local office _____						
National Register Criteria for Evaluation <input type="checkbox"/> a <input type="checkbox"/> b <input type="checkbox"/> c <input type="checkbox"/> d		(See National Register Bulletin 15, p. 2)					

DOCUMENTATION

Research Methods Florida Site File for past architectural surveys; Florida Site File search; Local library; Tax records; Pedestrian; Sanborn maps

Bibliographic References

Location of Negatives Janus Research Negative Numbers Roll 2885, #41, Facing SE

RECORDER INFORMATION

Recorder Name Janus Research

Recorder Affiliation JANUS RESEARCH, 1107 N. Ward Street, Tampa, Florida 33607 Telephone 813-636-8200

- REQUIRED:**
1. USGS 7.5' MAP WITH STRUCTURES PINPOINTED IN RED
 2. LARGE SCALE STREET OR PLAT MAP
 3. PHOTO OF MAIN FACADE, PREFERABLY B&W, AT LEAST 3x5

SITE NAME: St. Nicholas Greek Orthodox Church/44 N Pinellas Avenue

A. NARRATIVE DESCRIPTION

St. Nicholas Greek Orthodox Church was built in 1943 in the Neo-Byzantine style. The large church was modeled after Hagia Sophia, a Byzantine church located in Thessaloniki, Greece. Neo-Byzantine architecture is an architectural revival style, most frequently seen in religious, institutional and public buildings. The architecture incorporates elements of the Byzantine style associated with Eastern and Orthodox Christian architecture dating from the fifth through eleventh centuries, notably that of Constantinople and Ravenna (Neo-Byzantine Architecture 2009). A renewed interest in the use of Byzantine art and architecture occurred within the Greek Orthodox Church during the period following World War II (Yiannias n.d.). Large domes, round arches, elaborate columns, and rich decorative elements, characterize the style.

St. Nicholas exhibits all of the defining characteristics of the Neo-Byzantine style. Among its most notable architectural features is its cruciform plan with a three-story domed rotunda on a square base, centered in the cross-gabled roof surrounded by arched stained glass windows. The main entrance features three arched double doorways flanked by a soaring tower with a dome roof on the left and a shorter tower on the right. Crosses are mounted at the top of both the main dome and the tower dome. Windows typically are arched with elaborate stained glass images in sets of three with Corinthian columns between and cast stone surrounds. Gable end walls are parapeted with cast stone caps. Large rose windows are located on the north and south gable ends. The church is constructed of buff-colored brick, the domes roofs are clad in copper panels and the gable roofs are covered with standing seam metal roofing.

B. SUMMARY OF SIGNIFICANCE

Built at the height of the World War II, St. Nicholas replaced an earlier wood framed church. The Greek population in Tarpon Springs grew steadily after the arrival of the first immigrants in 1905. The Greek dominated sponge industry experienced a boom during the Second World War as European sponge markets were closed to the U.S. The economic boost contributed greatly to the church's ability to construct the large cathedral. The largest single commitment to the project came from Nicholas G. Arfaras, the largest sponge buyer in Tarpon Springs, who guaranteed the financing for the building. Elaborate materials were used in its construction. Sixty tons of marble were freighted from New York, three huge chandeliers made from Czechoslovakian glass were imported, and sponsors donated the twenty-three stained glass windows. The cathedral is now one of the best known of the Orthodox Greek churches and is the site of the largest and most elaborate Epiphany rituals in the U.S. (Olausen, FMSF Form 8PI0563 1988)

Although properties owned by religious institutions or used for religious purposes are not ordinarily considered eligible for listing in the *NRHP*, St. Nicholas Greek Orthodox Church meets Criteria Consideration A, which states that religious properties qualify for listing if they derive primary significance from architectural importance, artistic distinction, or historical importance (National Park Service 1990, 25). This building retains its historic physical integrity and is considered potentially individually eligible for inclusion in the *NRHP* in the category of architecture. It is significant as an excellent representation of the Neo-Byzantine style. The Neo-

SITE NAME: St. Nicholas Greek Orthodox Church/44 N Pinellas Avenue

Byzantine style is evident in St. Nicholas Greek Orthodox Church in its masonry construction, domes with square bases, rounded arches, round arched windows, marble interiors, and elaborate paint and mosaic interior decoration. In addition, St. Nicholas Greek Orthodox Church is significantly associated with the traditional cultural values of the Greek community in Tarpon Springs, making it also potentially eligible for its association with ethnic heritage as well.

C. HISTORY AND REFERENCES CITED OF PAST WORK AT SITE

National Park Service.

1990 *How to Apply the National Register Criteria for Evaluation*. Washington D.C.: Department of the Interior.

"Neo-Byzantine Architecture."

2009 *Wikipedia*. From February 23, 2009. http://en.wikipedia.org/wiki/Neo-Byzantine_architecture (accessed April 5, 2009).

Olausen, Stephen A.

1988 FMSF form for 8PI1563. On file, Florida Department of State, Division of Historic Resources, Tallahassee, Florida.

Yiannias, John.

2009 *Orthodox Art and Architecture*. <http://www.goarch.org/ourfaith/ourfaith8025> (accessed April 9, 2009).



SKETCH MAP





Location of 8PI1563

USGS Quadrangle: Tarpon Springs (1973 PR 1987)



HISTORICAL STRUCTURE FORM

FLORIDA MASTER SITE FILE

Consult Guide To Historical Structure Forms for detailed instructions

Site # 8PI1564

Recorder # 170

Recorder Date 2/16/09

Original ☐Update ☒

Site Name 117 N Pinellas Avenue Other Names

Project Name Historic Resources Survey of Tarpon Springs

Historic Contexts Spanish-American War National Register Category Building

LOCATION and IDENTIFICATION

Address 117 N Pinellas Avenue

Vicinity of W side of Pinellas between Center and Orange

City Tarpon Springs County Pinellas

Ownership Private-individual Subdivision Block # Lot #

MAPPING

USGS Map TARPON SPRINGS Township 27S Range 15E Section 12

Quarter Qtr Qtr Irregular Section ☐ UTM Zone 17

Easting 327475 Northing 3114813 Land Grant Unknown

Latitude Longitude Plat or Other Map Aerial Photographs

HISTORY

Architect/Builder Unknown Construction Date 1913 Circa ☒Alterations ☒ Date c.1950 Type/Location siding installed, carport posts replacedAdditions ☐ Date Type/LocationMoved ☐ Original Location

Use Original Private residence Use Present Private residence

DESCRIPTION

Style Craftsman Exterior Plan Irregular Interior Plan Unknown Stories 1

Structural System Wood frame Exterior Fabric Asbestos-shingles or siding

Foundation Piers Foundation Materials Poured concrete Foundation Infill Diagonal Lattice

No. of Porches 1 Locations/Features full width, integral with wood deck and oversized posts covered with asbestos siding

Main Entrance (stylistic details): off-center entry under main porch

Outbldgs. ☒ Number 1 Nature/Location (Describe below)

wood framed two car garage at the southwest corner of the lot (contributing)

Roof Type Gable Roofing Materials Composition shingles

Secondary Structures ☒ Comments Shed dormer; Carport Location east elevation; south end porchChimneys ☒ Number 1 Orientation East Location Slope/Interior Material BrickWood Windows ☒ Type DHS Light # 6/1Metal Windows ☐ Type Light #

Exterior Ornament rafter tails, knee braces, wood surrounds

Condition Fair Surroundings Residential, Commercial

Narrative (general, interior, landscape, context; 3 lines only)

This bungalow residence has a side gable roof and a shed roof dormer. It has wide overhangs with beadboard soffits supported by brackets. It also has a gable roof bay on the north elevation.

Archaeological Remains Present ☐ FMSF Archaeological Site Form Completed (if yes, attach) ☐

Consult Guide To Historical Structure Forms for detailed instructions

RECORDER'S EVALUATION OF SITE

Individually Eligible for National Register? Yes ☐ No ☒ Likely, Need Information ☐ Insufficient Information ☐Potential Contributor to Nat. Reg. District? Yes ☒ No ☐ Likely, Need Information ☐ Insufficient Information ☐

Areas of Significance

Community planning & development

Summary of Significance

This resource is an example of residential architecture in Tarpon Springs during the Spanish-American War-era and is representative of the development of the City of Tarpon Springs. Although this building has undergone some minor alterations, the majority of architectural details remain and the overall historic massing is retained. Therefore, this building would be considered a contributing resource to the NRHP and Local Tarpon Springs Historic District.

DHR USE ONLY		OFFICIAL EVALUATIONS	DHR USE ONLY	
NR DATE ____/____/____	KEEPER-NR ELIGIBILITY <input type="checkbox"/> yes <input type="checkbox"/> no		Date	____/____/____
DELIST DATE ____/____/____	SHPO-NR ELIGIBILITY: <input type="checkbox"/> yes <input type="checkbox"/> no <input type="checkbox"/> potentially elig. <input type="checkbox"/> insufficient info		Date	____/____/____
	LOCAL DESIGNATION: _____		Date	____/____/____
	Local office _____			
National Register Criteria for Evaluation <input type="checkbox"/> a <input type="checkbox"/> b <input type="checkbox"/> c <input type="checkbox"/> d (See National Register Bulletin 15, p. 2)				

DOCUMENTATION

Research Methods Florida Site File for past architectural surveys; Florida Site File search; Local library; Tax records; Pedestrian; Sanborn maps

Bibliographic References Olausen, Stephen A. FMSF form for 8PI1564. on file, Florida Department of State, Division of Historic Resources, Tallahassee, Florida.

Location of Negatives Janus Research

Negative Numbers Roll 2885, #76, Facing SW

RECORDER INFORMATION

Recorder Name Janus Research

Recorder Affiliation JANUS RESEARCH, 1107 N. Ward Street, Tampa, Florida 33607 Telephone 813-636-8200

- REQUIRED:**
1. USGS 7.5' MAP WITH STRUCTURES PINPOINTED IN RED
 2. LARGE SCALE STREET OR PLAT MAP
 3. PHOTO OF MAIN FACADE, PREFERABLY B&W, AT LEAST 3x5



SKETCH MAP

W Center St



8P11564



USGS QUADRANGLE MAP



Location of 8PI1564

USGS Quadrangle: Tarpon Springs (1973 PR 1987)



HISTORICAL STRUCTURE FORM

FLORIDA MASTER SITE FILE

Consult Guide To Historical Structure Forms for detailed instructions

Site # 8PI1565

Recorder # 168

Recorder Date 2/16/09

Original ☐Update ☒

Site Name 127 N Pinellas Avenue Other Names

Project Name Historic Resources Survey of Tarpon Springs

Historic Contexts Spanish-American War National Register Category Building

LOCATION and IDENTIFICATION

Address 127 N Pinellas Avenue

Vicinity of W side of Pinellas between Center and Orange

City Tarpon Springs County Pinellas

Ownership Private-individual Subdivision Block # Lot #

MAPPING

USGS Map TARPON SPRINGS Township 27S Range 15E Section 12

Quarter Qtr Qtr Irregular Section UTM Zone 17

Easting 327473 Northing 3114843 Land Grant Unknown

Latitude Longitude Plat or Other Map Aerial Photographs

HISTORY

Architect/Builder Unknown Construction Date 1913 Circa ☒Alterations ☒ Date c.1960+ Type/Location windows replaced, north end, two bays, porch enclosed, second door addedAdditions ☒ Date c.1920 Type/Location rear one story shed roof additionMoved ☐ Original Location

Use Original Private residence Use Present Multi-family

DESCRIPTION

Style Frame Vernacular Exterior Plan Irregular Interior Plan Unknown Stories 2

Structural System Wood frame Exterior Fabric Drop siding

Foundation Piers Foundation Materials Concrete block Foundation Infill Diagonal Lattice panels

No. of Porches 1 Locations/Features full width, hipped roof, partially enclosed, wood deck, tapered columns (c.1920)

Main Entrance (stylistic details): center entry under main porch

Outbldgs. ☒ Number 1 Nature/Location (Describe below)
metal panel garage at the southwest corner of the lot (contributing)

Roof Type Gable Roofing Materials Composition shingles

Secondary Structures ☒ Comments Carport Location south end porchChimneys ☒ Number 1 Orientation Center Location Ridge/Interior Material BrickWood Windows ☐ Type Light #Metal Windows ☒ Type SHS Light # 2/2

Exterior Ornament cornerboards, vents (gable end wood louvres), wood surrounds

Condition Fair Surroundings Residential, Commercial

Narrative (general, interior, landscape, context; 3 lines only)

This rectangular plan frame vernacular residence features a porch that wraps two sides. This structure also features boxed eaves, eave returns on the gable soffits, and attic windows which were replaced with a vent at the gable end.

Archaeological Remains Present ☐ FMSF Archaeological Site Form Completed (if yes, attach) ☐

Consult Guide To Historical Structure Forms for detailed instructions

RECORDER'S EVALUATION OF SITE

Individually Eligible for National Register? Yes ☐ No ☒ Likely, Need Information ☐ Insufficient Information ☐
 Potential Contributor to Nat. Reg. District? Yes ☒ No ☐ Likely, Need Information ☐ Insufficient Information ☐

Areas of Significance

Community planning & development

Summary of Significance

This resource is an example of residential architecture in Tarpon Springs during the Spanish-American War-era and is representative of the development of the City of Tarpon Springs. Although this building has undergone some minor alterations, the majority of architectural details remain and the overall historic massing is retained. Therefore, this building would be considered a contributing resource to the NRHP and Local Tarpon Springs Historic District.

DHR USE ONLY		OFFICIAL EVALUATIONS	DHR USE ONLY	
NR DATE ____/____/____	KEEPER-NR ELIGIBILITY <input type="checkbox"/> yes <input type="checkbox"/> no		Date	____/____/____
DELIST DATE ____/____/____	SHPO-NR ELIGIBILITY: <input type="checkbox"/> yes <input type="checkbox"/> no <input type="checkbox"/> potentially elig. <input type="checkbox"/> insufficient info		Date	____/____/____
	LOCAL DESIGNATION: _____		Date	____/____/____
	Local office _____			
National Register Criteria for Evaluation <input type="checkbox"/> a <input type="checkbox"/> b <input type="checkbox"/> c <input type="checkbox"/> d (See National Register Bulletin 15, p. 2)				

DOCUMENTATION

Research Methods Florida Site File for past architectural surveys; Florida Site File search; Local library; Tax records; Pedestrian; Sanborn maps

Bibliographic References Olausen, Stephen A. FMSF form for 8PI1565. on file, Florida Department of State, Division of Historic Resources, Tallahassee, Florida.

Location of Negatives Janus Research

Negative Numbers Roll 2885, #70, Facing NW

RECORDER INFORMATION

Recorder Name Janus Research

Recorder Affiliation JANUS RESEARCH, 1107 N. Ward Street, Tampa, Florida 33607 Telephone 813-636-8200

- REQUIRED:**
1. USGS 7.5' MAP WITH STRUCTURES PINPOINTED IN RED
 2. LARGE SCALE STREET OR PLAT MAP
 3. PHOTO OF MAIN FACADE, PREFERABLY B&W, AT LEAST 3x5



SKETCH MAP

W Center St

8PI1565



USGS QUADRANGLE MAP



Location of 8PI1565

USGS Quadrangle: Tarpon Springs (1973 PR 1987)



HISTORICAL STRUCTURE FORM

FLORIDA MASTER SITE FILE

Consult Guide To Historical Structure Forms for detailed instructions

Site # 8PI1566

Recorder # 167

Recorder Date 2/16/09

Original ☐Update ☒

Site Name 133 N Pinellas Avenue Other Names

Project Name Historic Resources Survey of Tarpon Springs

Historic Contexts Spanish-American War National Register Category Building

LOCATION and IDENTIFICATION

Address 133 N Pinellas Avenue

Vicinity of W side of Pinellas between Center and Orange

City Tarpon Springs County Pinellas

Ownership Private-individual Subdivision Block # Lot #

MAPPING

USGS Map TARPON SPRINGS Township 27S Range 15E Section 12

Quarter Qtr Qtr Irregular Section ☐ UTM Zone 17

Easting 327474 Northing 3114852 Land Grant Unknown

Latitude Longitude Plat or Other Map Aerial Photographs

HISTORY

Architect/Builder Unknown Construction Date 1913 Circa ☒Alterations ☒ Date c.1970+ Type/Location some windows replaced, railings rebuiltAdditions ☐ Date Type/LocationMoved ☐ Original Location

Use Original Private residence Use Present Private residence

DESCRIPTION

Style Frame Vernacular Exterior Plan Irregular Interior Plan Unknown Stories 2

Structural System Wood frame Exterior Fabric Drop siding

Foundation Piers Foundation Materials Concrete block Foundation Infill Diagonal Lattice panels

No. of Porches 2 Locations/Features two story, separate hipped roof, wood decks with wood railing, wraps three sides, rusticated block posts with paired Doric columns at 1st level, square above

Main Entrance (stylistic details): center entry under main porch

Outbldgs. ☐ Number Nature/Location (Describe below)

Roof Type Cross-gabled Roofing Materials Composition shingles

Secondary Structures ☐ Comments Not applicable LocationChimneys ☐ Number 0 Orientation N/A Location N/A Material Not applicableWood Windows ☒ Type DHS Light # 1/1Metal Windows ☐ Type Light #

Exterior Ornament cornerboards, rafter tails, vents (gable triangular louveres-front, rectangular-sides), wood surrounds

Condition Fair Surroundings Residential, Commercial

Narrative (general, interior, landscape, context; 3 lines only)

This Frame Vernacular building has a T-shaped plan and two story porch that wraps three sides. The front gable has a triangular vent and diamond cut reliefs in the barge boards. The porch columns are set in pairs.

Archaeological Remains Present ☐ FMSF Archaeological Site Form Completed (if yes, attach) ☐

Consult Guide To Historical Structure Forms for detailed instructions

RECORDER'S EVALUATION OF SITE

Individually Eligible for National Register? Yes ☐ No ☒ Likely, Need Information ☐ Insufficient Information ☐Potential Contributor to Nat. Reg. District? Yes ☒ No ☐ Likely, Need Information ☐ Insufficient Information ☐

Areas of Significance

Community planning & development

Summary of Significance

This resource is an example of residential architecture in Tarpon Springs during the Spanish-American War-era and is representative of the development of the City of Tarpon Springs. Although this building has undergone some minor alterations, the majority of architectural details remain and the overall historic massing is retained. Therefore, this building would be considered a contributing resource to the NRHP and Local Tarpon Springs Historic District.

DHR USE ONLY		OFFICIAL EVALUATIONS	DHR USE ONLY	
NR DATE ____/____/____	KEEPER-NR ELIGIBILITY <input type="checkbox"/> yes <input type="checkbox"/> no		Date	____/____/____
DELIST DATE ____/____/____	SHPO-NR ELIGIBILITY: <input type="checkbox"/> yes <input type="checkbox"/> no <input type="checkbox"/> potentially elig. <input type="checkbox"/> insufficient info		Date	____/____/____
	LOCAL DESIGNATION: _____		Date	____/____/____
	Local office _____			
National Register Criteria for Evaluation <input type="checkbox"/> a <input type="checkbox"/> b <input type="checkbox"/> c <input type="checkbox"/> d (See National Register Bulletin 15, p. 2)				

DOCUMENTATION

Research Methods Florida Site File for past architectural surveys; Florida Site File search; Local library; Tax records; Pedestrian; Sanborn maps

Bibliographic References Olausen, Stephen A. FMSF form for 8PI1566. on file, Florida Department of State, Division of Historic Resources, Tallahassee, Florida.

Location of Negatives Janus Research

Negative Numbers Roll 2885, #68, Facing NW

RECORDER INFORMATION

Recorder Name Janus Research

Recorder Affiliation JANUS RESEARCH, 1107 N. Ward Street, Tampa, Florida 33607 Telephone 813-636-8200

- REQUIRED:**
1. USGS 7.5' MAP WITH STRUCTURES PINPOINTED IN RED
 2. LARGE SCALE STREET OR PLAT MAP
 3. PHOTO OF MAIN FACADE, PREFERABLY B&W, AT LEAST 3x5



SKETCH MAP

W Center St

8PI1566



USGS QUADRANGLE MAP



Location of 8PI1566

USGS Quadrangle: Tarpon Springs (1973 PR 1987)



HISTORICAL STRUCTURE FORM

FLORIDA MASTER SITE FILE

Consult Guide To Historical Structure Forms for detailed instructions

Site # 8PI1567

Recorder # 153

Recorder Date 2/16/09

Original ☐Update ☒

Site Name Alexander the Great Apartments Other Names

Project Name Historic Resources Survey of Tarpon Springs

Historic Contexts Boom Times National Register Category Building

LOCATION and IDENTIFICATION

Address 218 N Pinellas Avenue

Vicinity of E side of Pinellas between Cypress and Center

City Tarpon Springs County Pinellas

Ownership Private Subdivision Block # Lot #

MAPPING

USGS Map TARPON SPRINGS Township 27S Range 15E Section 12

Quarter Qtr Qtr Irregular Section ☐ UTM Zone 17

Easting 327508 Northing 3114904 Land Grant Unknown

Latitude Longitude Plat or Other Map Aerial Photographs

HISTORY

Architect/Builder Unknown Construction Date 1927 Circa ☒Alterations ☒ Date c.1970+ Type/Location front porch enclosed, columns added at entry, windows replacedAdditions ☒ Date c.1960 Type/Location one story hipped roof on southMoved ☐ Original Location

Use Original Multi family Use Present Multi family

DESCRIPTION

Style Mission Exterior Plan Rectangular Interior Plan Unknown Stories 2

Structural System Wood frame Exterior Fabric Stucco

Foundation Continuous Foundation Materials Concrete block Foundation Infill N/A

No. of Porches 0 Locations/Features original two story, full width, hipped roof, now enclosed

Main Entrance (stylistic details): center entry with no overhang

Outbldgs. ☐ Number Nature/Location (Describe below)

Roof Type Hip Roofing Materials Composition shingles

Secondary Structures ☐ Comments Not applicable LocationChimneys ☐ Number 0 Orientation N/A Location N/A Material Not applicableWood Windows ☒ Type DHS; Sliding Light # 1/1Metal Windows ☒ Type Awning; Jalousie Light # 4

Exterior Ornament vents (in side walls), wood surrounds

Condition Good Surroundings Residential

Narrative (general, interior, landscape, context; 3 lines only)

This structure features a mission shaped parapet with a Greek soldier modillion in the center. Fluted pilasters have also been added at the enclosed porch. It has been altered by enclosing the front two-story hipped roof porch, replacing some original windows and adding fluted pilasters. The hipped roofs likely had clay tile originally.

Archaeological Remains Present ☐ FMSF Archaeological Site Form Completed (if yes, attach) ☐

Consult Guide To Historical Structure Forms for detailed instructions

RECORDER'S EVALUATION OF SITE

Individually Eligible for National Register? Yes ☐ No ☒ Likely, Need Information ☐ Insufficient Information ☐Potential Contributor to Nat. Reg. District? Yes ☐ No ☒ Likely, Need Information ☐ Insufficient Information ☐

Areas of Significance

Community planning & development

Summary of Significance

This resource is an example of residential architecture in Tarpon Springs during the Boom Times-era and is representative of the development of the City of Tarpon Springs. However, this building has inappropriate alterations that compromise its overall architectural integrity. Therefore, this resource is considered non-contributing to the NRHP Tarpon Springs Historic District and ineligible as an individual resource in the NRHP. The modifications to the building could possibly be removed or reversed, and subsequently, it may retain enough historic integrity to be considered contributing to the Local Historic District.

DHR USE ONLY		OFFICIAL EVALUATIONS		DHR USE ONLY	
NR DATE ____/____/____	KEEPER-NR ELIGIBILITY <input type="checkbox"/> yes <input type="checkbox"/> no			Date	____/____/____
DELIST DATE ____/____/____	SHPO-NR ELIGIBILITY: <input type="checkbox"/> yes <input type="checkbox"/> no <input type="checkbox"/> potentially elig. <input type="checkbox"/> insufficient info			Date	____/____/____
	LOCAL DESIGNATION: _____			Date	____/____/____
	Local office _____				
National Register Criteria for Evaluation <input type="checkbox"/> a <input type="checkbox"/> b <input type="checkbox"/> c <input type="checkbox"/> d (See National Register Bulletin 15, p. 2)					

DOCUMENTATION

Research Methods Florida Site File for past architectural surveys; Florida Site File search; Local library; Tax records; Pedestrian; Sanborn maps

Bibliographic References Olausen, Stephen A. FMSF form for 8PI1567. on file, Florida Department of State, Division of Historic Resources, Tallahassee, Florida.

Location of Negatives Janus Research Negative Numbers Roll 2885, #30, Facing NE

RECORDER INFORMATION

Recorder Name Janus Research

Recorder Affiliation JANUS RESEARCH, 1107 N. Ward Street, Tampa, Florida 33607 Telephone 813-636-8200

- REQUIRED:**
1. USGS 7.5' MAP WITH STRUCTURES PINPOINTED IN RED
 2. LARGE SCALE STREET OR PLAT MAP
 3. PHOTO OF MAIN FACADE, PREFERABLY B&W, AT LEAST 3x5



SKETCH MAP



USGS QUADRANGLE MAP



Location of 8PI1567

USGS Quadrangle: Tarpon Springs (1973 PR 1987)



HISTORICAL STRUCTURE FORM

FLORIDA MASTER SITE FILE

Consult Guide To Historical Structure Forms for detailed instructions

Site # 8PI1568

Recorder # 165

Recorder Date 2/16/09

Original ☐Update ☒

Site Name 215 N Pinellas Avenue Other Names

Project Name Historic Resources Survey of Tarpon Springs

Historic Contexts Spanish-American War National Register Category Building

LOCATION and IDENTIFICATION

Address 215 N Pinellas Avenue

Vicinity of W side of Pinellas between Read and Center

City Tarpon Springs County Pinellas

Ownership Private-individual Subdivision Block # Lot #

MAPPING

USGS Map TARPON BAY Township 27S Range 15E Section 12

Quarter Qtr Qtr Irregular Section ☐ UTM Zone 17

Easting 327470 Northing 3114911 Land Grant Unknown

Latitude Longitude Plat or Other Map Aerial Photographs

HISTORY

Architect/Builder Unknown Construction Date 1913 Circa ☒Alterations ☒ Date c.1950 Type/Location windows replaced, siding installedAdditions ☐ Date Type/LocationMoved ☐ Original Location

Use Original Private residence Use Present Private residence

DESCRIPTION

Style Craftsman Exterior Plan L-shaped Interior Plan Unknown Stories 1

Structural System Wood frame Exterior Fabric Asbestos-shingles or siding

Foundation Piers Foundation Materials Brick Foundation Infill Brick open work

No. of Porches 1 Locations/Features 2/3 width, shed roof with 8x8 wood posts and wood deck

Main Entrance (stylistic details): center entry under main porch

Outbldgs. ☒ Number 1 Nature/Location (Describe below)

one car garage with metal siding at northwest corner of the lot (contributing)

Roof Type Cross-gabled Roofing Materials Composition shingles

Secondary Structures ☐ Comments Not applicable LocationChimneys ☒ Number 1 Orientation North Location Wall Material BrickWood Windows ☒ Type DHS Light # 1/1Metal Windows ☒ Type Jalousie Light #

Exterior Ornament rafter tails, knee braces

Condition Good Surroundings Residential, Commercial

Narrative (general, interior, landscape, context; 3 lines only)

This cross gabled bungalow has a shed roof porch inside the "L." This property also features a concrete block site wall.

Archaeological Remains Present ☐ FMSF Archaeological Site Form Completed (if yes, attach) ☐

Consult Guide To Historical Structure Forms for detailed instructions

RECORDER'S EVALUATION OF SITE

Individually Eligible for National Register? Yes ☐ No ☒ Likely, Need Information ☐ Insufficient Information ☐Potential Contributor to Nat. Reg. District? Yes ☒ No ☐ Likely, Need Information ☐ Insufficient Information ☐

Areas of Significance

Community planning & development

Summary of Significance

This resource is an example of residential architecture in Tarpon Springs during the Spanish-American War-era and is representative of the development of the City of Tarpon Springs. Although this building has undergone some minor alterations, the majority of architectural details remain and the overall historic massing is retained. Therefore, this building would be considered a contributing resource to the NRHP and Local Tarpon Springs Historic District.

DHR USE ONLY		OFFICIAL EVALUATIONS	DHR USE ONLY	
NR DATE ____/____/____	KEEPER-NR ELIGIBILITY <input type="checkbox"/> yes <input type="checkbox"/> no		Date	____/____/____
DELIST DATE ____/____/____	SHPO-NR ELIGIBILITY: <input type="checkbox"/> yes <input type="checkbox"/> no <input type="checkbox"/> potentially elig. <input type="checkbox"/> insufficient info		Date	____/____/____
	LOCAL DESIGNATION: _____		Date	____/____/____
	Local office _____			
National Register Criteria for Evaluation <input type="checkbox"/> a <input type="checkbox"/> b <input type="checkbox"/> c <input type="checkbox"/> d (See National Register Bulletin 15, p. 2)				

DOCUMENTATION

Research Methods Florida Site File for past architectural surveys; Florida Site File search; Local library; Tax records; Pedestrian; Sanborn maps

Bibliographic References

Location of Negatives Janus Research **Negative Numbers** Roll 2885, #63, Facing W

RECORDER INFORMATION

Recorder Name Janus Research

Recorder Affiliation JANUS RESEARCH, 1107 N. Ward Street, Tampa, Florida 33607 Telephone 813-636-8200

- REQUIRED:**
1. USGS 7.5' MAP WITH STRUCTURES PINPOINTED IN RED
 2. LARGE SCALE STREET OR PLAT MAP
 3. PHOTO OF MAIN FACADE, PREFERABLY B&W, AT LEAST 3x5



SKETCH MAP



USGS QUADRANGLE MAP



Location of 8PI1568

USGS Quadrangle: Tarpon Springs (1973 PR 1987)

500 ft



HISTORICAL STRUCTURE FORM

FLORIDA MASTER SITE FILE

Consult Guide To Historical Structure Forms for detailed instructions

Site # 8PI1569

Recorder # 164

Recorder Date 2/16/09

Original ☐Update ☒

Site Name 221 N Pinellas Avenue Other Names

Project Name Historic Resources Survey of Tarpon Springs

Historic Contexts Spanish-American War National Register Category Building

LOCATION and IDENTIFICATION

Address 221 N Pinellas Avenue

Vicinity of W side of Pinellas between Center and Read

City Tarpon Springs County Pinellas

Ownership Private-individual Subdivision Block # Lot #

MAPPING

USGS Map TARPON SPRINGS Township 27S Range 15E Section 12

Quarter Qtr Qtr Irregular Section ☐ UTM Zone 17

Easting 327471 Northing 3114929 Land Grant Unknown

Latitude Longitude Plat or Other Map Aerial Photographs, Sanborns

HISTORY

Architect/Builder Unknown Construction Date 1913 Circa ☒Alterations ☒ Date c.1970+ Type/Location stucco, windows replaced, porch enclosed, some windows enclosedAdditions ☒ Date Unknown Type/Location one story shed roof on southwest cornerMoved ☐ Original Location

Use Original Private residence Use Present Private residence

DESCRIPTION

Style Masonry Vernacular Exterior Plan Irregular Interior Plan Unknown Stories 1.5

Structural System Wood frame Exterior Fabric Stucco

Foundation Continuous Foundation Materials Concrete block Foundation Infill N/A

No. of Porches 0 Locations/Features original, separate shed roof, full width porch, now enclosed

Main Entrance (stylistic details): center entry with no overhang

Outbldgs. ☒ Number 1 Nature/Location (Describe below)

shed located to rear of main house (non-contributing)

Roof Type Gable Roofing Materials Composition shingles

Secondary Structures ☒ Comments Gable dormer Location 2 on north side, 2 on south siChimneys ☐ Number 0 Orientation N/A Location N/A Material Not applicableWood Windows ☐ Type Light #Metal Windows ☒ Type SHS Light # 1/1

Exterior Ornament concrete sills

Condition Good Surroundings Residential, Commercial

Narrative (general, interior, landscape, context; 3 lines only)

This property features a stuccoed block site wall. The structure has been greatly altered.

Archaeological Remains Present ☐ FMSF Archaeological Site Form Completed (if yes, attach) ☐

Consult Guide To Historical Structure Forms for detailed instructions

RECORDER'S EVALUATION OF SITE

Individually Eligible for National Register? Yes ☐ No ☒ Likely, Need Information ☐ Insufficient Information ☐Potential Contributor to Nat. Reg. District? Yes ☐ No ☒ Likely, Need Information ☐ Insufficient Information ☐

Areas of Significance

Community planning & development

Summary of Significance

This resource is an example of residential architecture in Tarpon Springs during the Spanish-American War-era. However, this building has had substantial unsympathetic alterations that diminish its overall architectural integrity and it no longer conveys its historic significance. Therefore, this resource is considered non-contributing to the NRHP or Local Historic District.

DHR USE ONLY		OFFICIAL EVALUATIONS	DHR USE ONLY	
NR DATE ____/____/____	KEEPER-NR ELIGIBILITY <input type="checkbox"/> yes <input type="checkbox"/> no		Date	____/____/____
DELIST DATE ____/____/____	SHPO-NR ELIGIBILITY: <input type="checkbox"/> yes <input type="checkbox"/> no <input type="checkbox"/> potentially elig. <input type="checkbox"/> insufficient info		Date	____/____/____
	LOCAL DESIGNATION: _____		Date	____/____/____
	Local office _____			
National Register Criteria for Evaluation <input type="checkbox"/> a <input type="checkbox"/> b <input type="checkbox"/> c <input type="checkbox"/> d (See National Register Bulletin 15, p. 2)				

DOCUMENTATION

Research Methods Florida Site File for past architectural surveys; Florida Site File search; Local library; Tax records; Pedestrian; Sanborn maps

Bibliographic References

Location of Negatives Janus Research **Negative Numbers** Roll 2885, #61, Facing SW

RECORDER INFORMATION

Recorder Name Janus Research

Recorder Affiliation JANUS RESEARCH, 1107 N. Ward Street, Tampa, Florida 33607 Telephone 813-636-8200

- REQUIRED:**
1. USGS 7.5' MAP WITH STRUCTURES PINPOINTED IN RED
 2. LARGE SCALE STREET OR PLAT MAP
 3. PHOTO OF MAIN FACADE, PREFERABLY B&W, AT LEAST 3x5



SKETCH MAP



USGS QUADRANGLE MAP



Location of 8PI1569

USGS Quadrangle: Tarpon Springs (1973 PR 1987)

500 ft



HISTORICAL STRUCTURE FORM

FLORIDA MASTER SITE FILE

Consult Guide To Historical Structure Forms for detailed instructions

Site # 8PI1570

Recorder # 163

Recorder Date 2/16/09

Original ☐Update ☒

Site Name 229 N Pinellas Avenue Other Names

Project Name Historic Resources Survey of Tarpon Springs

Historic Contexts Spanish-American War National Register Category Building

LOCATION and IDENTIFICATION

Address 229 N Pinellas Avenue

Vicinity of N side of Pinellas between Read and Center

City Tarpon Springs County Pinellas

Ownership Private-individual Subdivision Block # Lot #

MAPPING

USGS Map TARPON SPRINGS Township 27S Range 15E Section 12

Quarter Qtr Qtr Irregular Section ☐ UTM Zone 17

Easting 327473 Northing 3114953 Land Grant Unknown

Latitude Longitude Plat or Other Map Aerial Photographs

HISTORY

Architect/Builder Unknown Construction Date 1913 Circa ☒Alterations ☒ Date c.1950 Type/Location siding installed, porch enclosedAdditions ☒ Date Unknown Type/Location one story shed roof added to rearMoved ☐ Original Location

Use Original Private residence Use Present Private residence

DESCRIPTION

Style Frame Vernacular Exterior Plan Irregular Interior Plan Unknown Stories 1.5

Structural System Wood frame Exterior Fabric Asbestos-shingles or siding

Foundation Piers Foundation Materials Concrete block Foundation Infill Concrete block

No. of Porches 0 Locations/Features original integral porch now enclosed

Main Entrance (stylistic details): center entry with no overhang

Outbldgs. ☐ Number Nature/Location (Describe below)

Roof Type Gable Roofing Materials Metal shingles

Secondary Structures ☒ Comments Shed dormer Location east elevationChimneys ☒ Number 1 Orientation West Location Slope/Interior Material BrickWood Windows ☒ Type DHS Light # 1/1, 6/6Metal Windows ☒ Type SHS Light # 1/1, 6/6

Exterior Ornament rafter tails, knee braces, vents (gable end wood louver)

Condition Fair Surroundings Residential, Commercial

Narrative (general, interior, landscape, context; 3 lines only)

This frame vernacular residence features a steep side gable roof with a large front gable dormer. The roof has wide overhangs supported by brackets. This property also features bead board soffits and a rusticated block site wall.

Archaeological Remains Present ☐ FMSF Archaeological Site Form Completed (if yes, attach) ☐

Consult Guide To Historical Structure Forms for detailed instructions

RECORDER'S EVALUATION OF SITE

Individually Eligible for National Register? Yes ☐ No ☒ Likely, Need Information ☐ Insufficient Information ☐Potential Contributor to Nat. Reg. District? Yes ☐ No ☒ Likely, Need Information ☐ Insufficient Information ☐

Areas of Significance

Community planning & development

Summary of Significance

This resource is an example of residential architecture in Tarpon Springs during the Spanish-American War-era and is representative of the development of the City of Tarpon Springs. However, this building has inappropriate alterations that compromise its overall architectural integrity. Therefore, this resource is considered non-contributing to the NRHP Tarpon Springs Historic District and ineligible as an individual resource in the NRHP. The modifications to the building could possibly be removed or reversed, and subsequently, it may retain enough historic integrity to be considered contributing to the Local Historic District.

DHR USE ONLY		OFFICIAL EVALUATIONS	DHR USE ONLY	
NR DATE ____/____/____	KEEPER-NR ELIGIBILITY <input type="checkbox"/> yes <input type="checkbox"/> no		Date	____/____/____
DELIST DATE ____/____/____	SHPO-NR ELIGIBILITY: <input type="checkbox"/> yes <input type="checkbox"/> no <input type="checkbox"/> potentially elig. <input type="checkbox"/> insufficient info		Date	____/____/____
	LOCAL DESIGNATION: _____		Date	____/____/____
	Local office _____			
National Register Criteria for Evaluation <input type="checkbox"/> a <input type="checkbox"/> b <input type="checkbox"/> c <input type="checkbox"/> d (See National Register Bulletin 15, p. 2)				

DOCUMENTATION

Research Methods Florida Site File for past architectural surveys; Florida Site File search; Local library; Tax records; Pedestrian; Sanborn maps

Bibliographic References Olausen, Stephen A. FMSF form for 8PI1570. on file, Florida Department of State, Division of Historic Resources, Tallahassee, Florida.

Location of Negatives Janus Research **Negative Numbers** Roll 2885, #60, Facing W

RECORDER INFORMATION

Recorder Name Janus Research

Recorder Affiliation JANUS RESEARCH, 1107 N. Ward Street, Tampa, Florida 33607 Telephone 813-636-8200

- REQUIRED:**
1. USGS 7.5' MAP WITH STRUCTURES PINPOINTED IN RED
 2. LARGE SCALE STREET OR PLAT MAP
 3. PHOTO OF MAIN FACADE, PREFERABLY B&W, AT LEAST 3x5



SKETCH MAP



USGS QUADRANGLE MAP



Location of 8PI1570

USGS Quadrangle: Tarpon Springs (1973 PR 1987)



HISTORICAL STRUCTURE FORM

FLORIDA MASTER SITE FILE

Consult Guide To Historical Structure Forms for detailed instructions

Site # 8PI1578

Recorder # 67

Recorder Date 1/27/09

Original ☐Update ☒

Site Name City Hall Other Names Tarpon Springs Cultural Center

Project Name Historic Resources Survey of Tarpon Springs

Historic Contexts Spanish-American War

National Register Category Building

LOCATION and IDENTIFICATION

Address 101 S Pinellas Avenue

Vicinity of NE corner of Pinellas Ave and Lemon St.

City Tarpon Springs

County Pinellas

Ownership City Subdivision Block # Lot #

MAPPING

USGS Map TARPON SPRINGS Township 27S Range 15E Section 12

Quarter Qtr Qtr Irregular Section ☐ UTM Zone 17

Easting 327502 Northing 3114586 Land Grant Unknown

Latitude Longitude Plat or Other Map Aerial Photographs

HISTORY

Architect/Builder Ivey, Ernest D./McCreary, J.B. Company Construction Date 1915 Circa ☐Alterations ☒ Date c.1970 Type/Location metal railings added, porch on south side may have been rebuilt, main porch deck was rebuilt when the addition was constructedAdditions ☒ Date Unknown Type/Location 1 story on north sideMoved ☐ Original Location

Use Original City hall Use Present City hall

DESCRIPTION

Style Neo-Classical Revival Exterior Plan Rectangular Interior Plan Unknown Stories 1

Structural System Brick Exterior Fabric Brick

Foundation Continuous Foundation Materials Brick Foundation Infill N/A

No. of Porches 1 Locations/Features west side, full height, Corinthian columns on brick base

Main Entrance (stylistic details): center double doors with transom, hooded surround

Outbdgs. ☐ Number Nature/Location (Describe below)

Roof Type Hip Roofing Materials Flat tile

Secondary Structures ☒ Comments Clock tower with dome and louvres Location roofChimneys ☒ Number 5 Orientation North; East; West Location Slope/Exterior; W Material BrickWood Windows ☒ Type DHS Light # 8/8Metal Windows ☐ Type Light #

Exterior Ornament vents, concrete sills, brick quoins

Condition Good Surroundings Commercial

Narrative (general, interior, landscape, context; 3 lines only)

This structure is listed in the National Register. See continuation sheet.

Archaeological Remains Present ☐ FMSF Archaeological Site Form Completed (if yes, attach) ☐

Consult Guide To Historical Structure Forms for detailed instructions

RECORDER'S EVALUATION OF SITE

Individually Eligible for National Register? Yes ☒ No ☐ Likely, Need Information ☐ Insufficient Information ☐Potential Contributor to Nat. Reg. District? Yes ☒ No ☐ Likely, Need Information ☐ Insufficient Information ☐

Areas of Significance

Community planning & development

Summary of Significance

See continuation sheet.

DHR USE ONLY		OFFICIAL EVALUATIONS		DHR USE ONLY	
NR DATE ____/____/____	KEEPER-NR ELIGIBILITY <input type="checkbox"/> yes <input type="checkbox"/> no			Date	____/____/____
DELIST DATE ____/____/____	SHPO-NR ELIGIBILITY: <input type="checkbox"/> yes <input type="checkbox"/> no <input type="checkbox"/> potentially elig. <input type="checkbox"/> insufficient info			Date	____/____/____
	LOCAL DESIGNATION: _____			Date	____/____/____
	Local office _____				
National Register Criteria for Evaluation <input type="checkbox"/> a <input type="checkbox"/> b <input type="checkbox"/> c <input type="checkbox"/> d (See National Register Bulletin 15, p. 2)					

DOCUMENTATION

Research Methods Florida Site File for past architectural surveys; Florida Site File search; Local library; Tax records; Pedestrian; Sanborn maps

Bibliographic References Parks, John T, and Barbara E. Mattick. Determination of Eligibility for 8PI1578. on file, Florida Department of State, Division of Historic Resources, Tallahassee, Florida.

Location of Negatives Janus Research **Negative Numbers** Roll 2885, #136, Facing NE

RECORDER INFORMATION

Recorder Name Janus Research

Recorder Affiliation JANUS RESEARCH, 1107 N. Ward Street, Tampa, Florida 33607 Telephone 813-636-8200

- REQUIRED:**
1. USGS 7.5' MAP WITH STRUCTURES PINPOINTED IN RED
 2. LARGE SCALE STREET OR PLAT MAP
 3. PHOTO OF MAIN FACADE, PREFERABLY B&W, AT LEAST 3x5

SITE NAME: Tarpon Springs Old City Hall

City Hall built in 1914 on Pinellas Avenue. Big white double doors housed Fire Department, Police Department entrance faced Court St.

Source: Tarpon Springs Historical Society

A. NARRATIVE DESCRIPTION

The Tarpon Springs Old City Hall has a rectangular symmetrical façade and a hipped roof with boxed eaves with modillion trim. A small, cupola with a dome and four clock faces is centrally located on the main roof. There is a front facing gable pediment supported by four Corinthian columns on the main elevation. The exterior fabric of the building is brick with brick quoins on the corners. The central, double door, main entrance has a pedimented cap over double doors with transoms. The 8/8 double-hung windows have brick lintels with keystones and cast stone sills.

A one-story, brick addition was built at the north end in 1947 and is compatible with the original building. Its design incorporates similar fenestration, quoins, hipped roof with small gable over the main entrance, and boxed eaves. In 1962 the building underwent several alterations. At this time, the double doors of the south facade that originally housed the fire trucks were replaced with a single door and a gabled roof porch, a handicapped ramp was installed on top of the original entrance steps of the east elevation, the original grand front entrance steps of the west elevation were replaced with brick steps leading in from the side of the portico, wrought iron handrails were added, and the stone bases of the columns were covered with brick.

B. SUMMARY OF SIGNIFICANCE

The Tarpon Springs Old City Hall is a two-story Neoclassical Revival style building listed in the National Register of Historic Places in 1990. Built in 1915, the building is significant in the area

SITE NAME: Tarpon Springs Old City Hall

of Politics and Government, as the major public building and decision making center for Tarpon Springs from 1915 to 1987 and as a noteworthy representative of the Neoclassical Style, designed by noted architect Ernest Daniel Ivey.

The Tarpon Springs Old City Hall housed the Fire and Police Departments, the City Library, the City council, and all city administrative offices. By 1946 the city government had outgrown the Tarpon Springs Old City Hall, and the city Commission began discussing proposals to make additions to the building. The favored recommendation was one that would add one story wings to the north and south ends. The north wing would provide room to house the Chamber of Commerce, the Police station, and rest rooms, while the south wing would house three fire engines. For reasons unknown, only the north wing was designed and built. The operations of the city government were maintained in the Tarpon Springs Old City Hall until 1987, when the building was vacated in favor of newer and larger quarters. At that time, the building was renovated for use as a cultural arts center.

The building was designed in the Neoclassical Revival style by Ernest D. Ivey. Ivey was partner in the firm Ivey and Crook, Architects whose work included approximately 460 buildings in Alabama, Georgia, Florida, the Carolinas, and Mississippi, consisting of private residences, public schools and libraries, government buildings, commercial structures, and churches; and 40 buildings on the campus of Emory University in Atlanta. The Old Tarpon Springs City Hall is an excellent example of the Neoclassical Style, incorporating nearly all of the hallmarks of the style, including the use of Corinthian colossal columns and pilasters on a central portico.

C. HISTORY AND REFERENCES CITED OF PAST WORK AT SITE

Parks, John T. and Barbara E. Mattick.

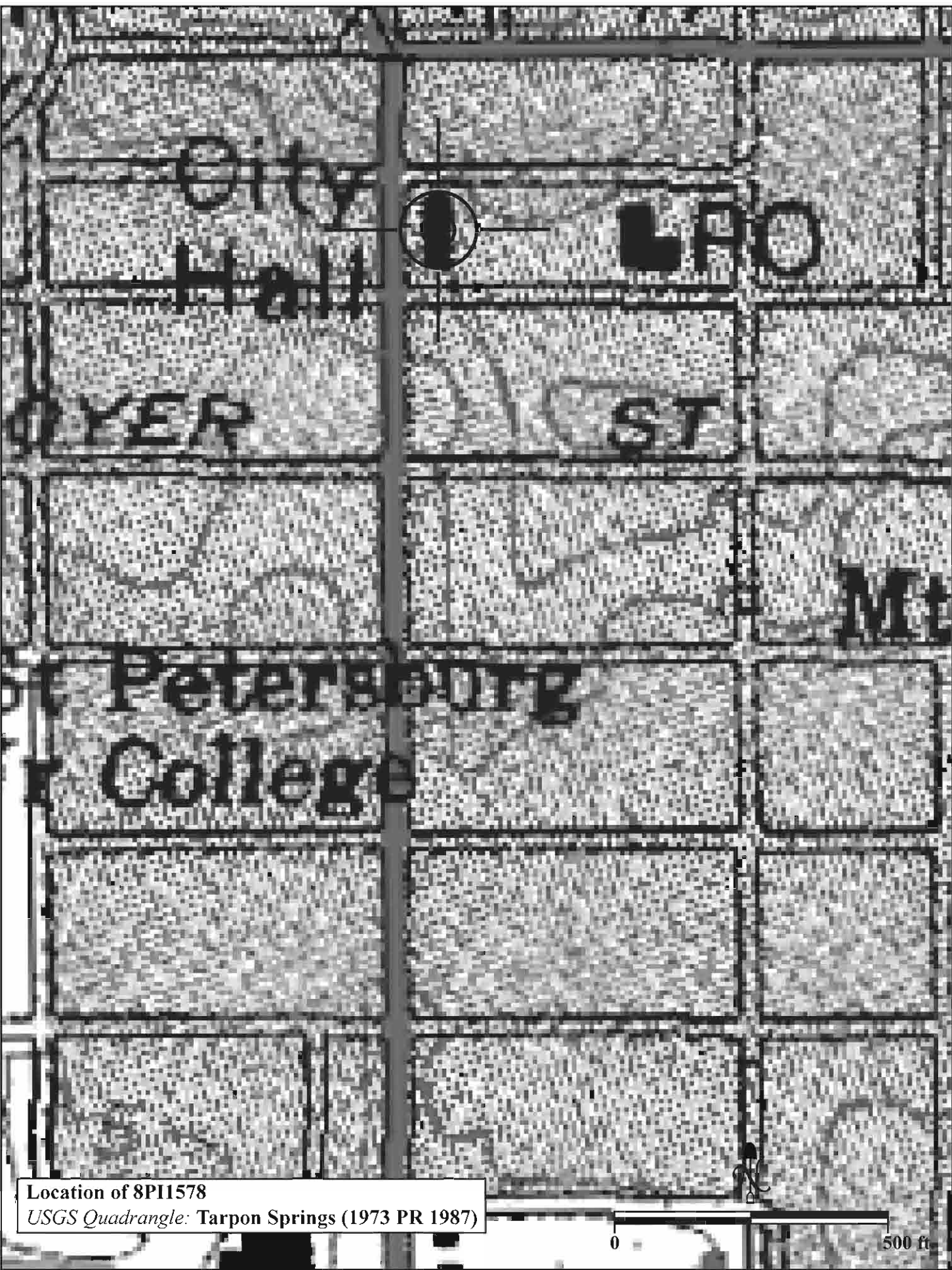
1990 *Old Tarpon Springs City Hall National Register Nomination*. NRHP Nomination, Tallahassee: Florida Department of State, Division of Historic Resources.



SKETCH MAP



USGS QUADRANGLE MAP



Location of 8PI1578

USGS Quadrangle: Tarpon Springs (1973 PR 1987)

0

500 ft



HISTORICAL STRUCTURE FORM

FLORIDA MASTER SITE FILE

Consult Guide To Historical Structure Forms for detailed instructions

Site # 8PI1579

Recorder # 89

Recorder Date 1/27/09

Original ☐Update ☒

Site Name Shepherd Center

Other Names White Line Bus Station

Project Name Historic Resources Survey of Tarpon Springs

Historic Contexts Boom Times

National Register Category Building

LOCATION and IDENTIFICATION

Address 102-104 S Pinellas Avenue

Vicinity of SW corner of Pinellas Ave and Court St.

City Tarpon Springs

County Pinellas

Ownership Private-corporate

Subdivision

Block #

Lot #

MAPPING

USGS Map TARPON SPRINGS

Township 27S

Range 15E

Section 12

Quarter

Qtr Qtr

Irregular Section ☐

UTM Zone 17

Easting 327500

Northing 3114586

Land Grant Unknown

Latitude

Longitude

Plat or Other Map Aerial Photographs

HISTORY

Architect/Builder Unknown

Construction Date 1925 Circa ☒Alterations ☒ Date c.1990

Type/Location windows replaced, arches above stuccoed, main entry of storefront has been altered

Additions ☐ Date

Type/Location

Moved ☐ Original Location

Use Original Multiple uses

Use Present Multiple uses, Office

DESCRIPTION

Style Mission

Exterior Plan Rectangular

Interior Plan Unknown

Stories 2

Structural System Concrete block

Exterior Fabric Stucco

Foundation Slab

Foundation Materials Poured concrete

Foundation Infill N/A

No. of Porches 0 Locations/Features N/A

Main Entrance (stylistic details): recessed metal storefronts on east (main) elevation

Outbldgs. ☐ Number Nature/Location (Describe below)

Roof Type Flat

Roofing Materials Built-up roof

Secondary Structures ☐ Comments Not applicable

Location

Chimneys ☐ Number 0 Orientation N/A

Location N/A

Material Not applicable

Wood Windows ☐ Type

Light #

Metal Windows ☒ Type SHS

Light # 4/4, 6/6

Exterior Ornament rafter tails, concrete sills, pent roof at parapet with clay tiles and rafter tails

Condition Fair

Surroundings Commercial

Narrative (general, interior, landscape, context; 3 lines only)

This structure features transoms, shaped parapets, arched fanlights, and a one-story attached garage to the west. It is shown on the 1926 as the White Line Bus Station Building with the Bus Depot in the rear. The plan appears to have originally been as arcade type with eight storefronts surrounding a central T-shaped hallway.

Archaeological Remains Present ☐FMSF Archaeological Site Form Completed (if yes, attach) ☐

Consult Guide To Historical Structure Forms for detailed instructions

RECORDER'S EVALUATION OF SITE

Individually Eligible for National Register? Yes ☐ No ☒ Likely, Need Information ☐ Insufficient Information ☐Potential Contributor to Nat. Reg. District? Yes ☒ No ☐ Likely, Need Information ☐ Insufficient Information ☐

Areas of Significance

Community planning & development

Summary of Significance

This resource is an example of office architecture in Tarpon Springs during the Boom Times-era and is representative of the development of the City of Tarpon Springs. Although this building has undergone some minor alterations, the majority of architectural details remain and the overall historic massing is retained. Therefore, this building would be considered a contributing resource to the NRHP and Local Tarpon Springs Historic District.

DHR USE ONLY		OFFICIAL EVALUATIONS	DHR USE ONLY	
NR DATE ____/____/____	KEEPER-NR ELIGIBILITY <input type="checkbox"/> yes <input type="checkbox"/> no		Date	____/____/____
DELIST DATE ____/____/____	SHPO-NR ELIGIBILITY: <input type="checkbox"/> yes <input type="checkbox"/> no <input type="checkbox"/> potentially elig. <input type="checkbox"/> insufficient info		Date	____/____/____
	LOCAL DESIGNATION: _____		Date	____/____/____
	Local office _____			
National Register Criteria for Evaluation <input type="checkbox"/> a <input type="checkbox"/> b <input type="checkbox"/> c <input type="checkbox"/> d (See National Register Bulletin 15, p. 2)				

DOCUMENTATION

Research Methods Florida Site File for past architectural surveys; Florida Site File search; Local library; Tax records; Pedestrian; Sanborn maps

Bibliographic References Olausen, Stephen A. FMSF form for 8PI1579. on file, Florida Department of State, Division of Historic Resources, Tallahassee, Florida.

Location of Negatives Janus Research

Negative Numbers Roll 2885, #172, Facing SW

RECORDER INFORMATION

Recorder Name Janus Research

Recorder Affiliation JANUS RESEARCH, 1107 N. Ward Street, Tampa, Florida 33607 Telephone 813-636-8200

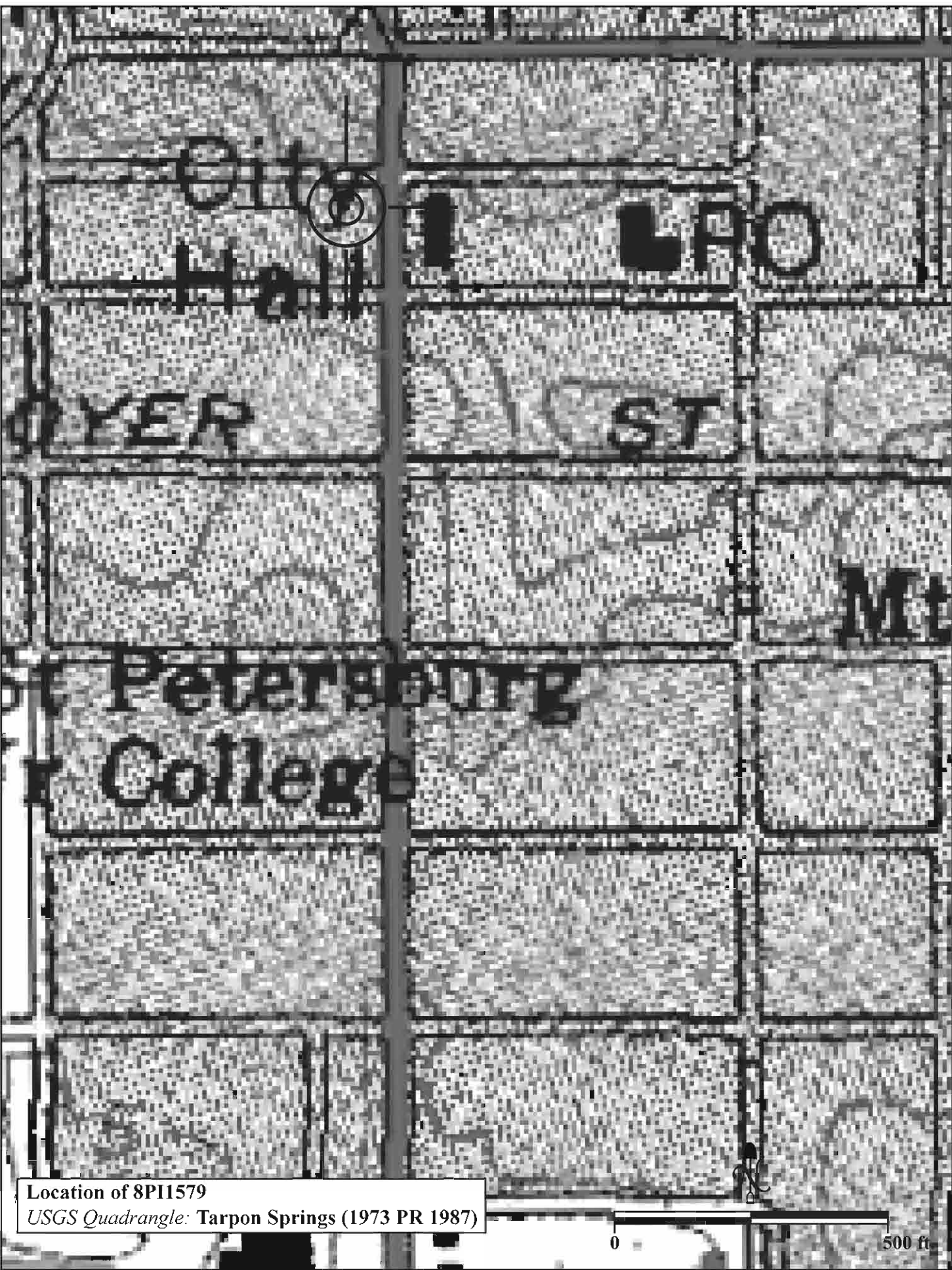
- REQUIRED:**
1. USGS 7.5' MAP WITH STRUCTURES PINPOINTED IN RED
 2. LARGE SCALE STREET OR PLAT MAP
 3. PHOTO OF MAIN FACADE, PREFERABLY B&W, AT LEAST 3x5



SKETCH MAP



USGS QUADRANGLE MAP



Location of 8PI1579

USGS Quadrangle: Tarpon Springs (1973 PR 1987)

0

500 ft



HISTORICAL STRUCTURE FORM

FLORIDA MASTER SITE FILE

Consult Guide To Historical Structure Forms for detailed instructions

Site # 8PI1580

Recorder # 211

Recorder Date 2/17/09

Original ☐Update ☒

Site Name 15 Read Street Other Names

Project Name Historic Resources Survey of Tarpon Springs

Historic Contexts Spanish-American War National Register Category Building

LOCATION and IDENTIFICATION

Address 15 Read Street

Vicinity of S side of Read between Pinellas and Grand

City Tarpon Springs County Pinellas

Ownership Private-individual Subdivision Block # Lot #

MAPPING

USGS Map TARPON SPRINGS Township 27S Range 15E Section 12

Quarter Qtr Qtr Irregular Section ☐ UTM Zone 17

Easting 327445 Northing 3114964 Land Grant Unknown

Latitude Longitude Plat or Other Map Aerial Photographs

HISTORY

Architect/Builder Unknown Construction Date 1910 Circa ☒Alterations ☒ Date c.1970 Type/Location siding installed, first floor windows replaced, porch rebuilt (deck and columns)Additions ☒ Date Unknown Type/Location one story gable roof addition at rearMoved ☐ Original Location

Use Original Private residence Use Present Private residence

DESCRIPTION

Style Frame Vernacular Exterior Plan Rectangular Interior Plan Unknown Stories 2

Structural System Wood frame Exterior Fabric Asbestos-shingles or siding

Foundation Piers Foundation Materials Poured concrete Foundation Infill Concrete block

No. of Porches 1 Locations/Features full width, separate shed roof with concrete deck and metal supports

Main Entrance (stylistic details): center entry under main porch

Outbldgs. ☒ Number 1 Nature/Location (Describe below)
non-contributing concrete block garage (one car) at the southeast corner of the lot

Roof Type Gable Roofing Materials Composition shingles

Secondary Structures ☐ Comments Not applicable LocationChimneys ☒ Number 1 Orientation West Location Ridge/Interior Material BrickWood Windows ☒ Type DHS Light # 1/1Metal Windows ☒ Type Awning Light # 4

Exterior Ornament cornerboards, vents (ornate arched louver), pilasters at the entry door

Condition Fair Surroundings Residential

Narrative (general, interior, landscape, context; 3 lines only)

This property features a rusticated block site wall. The structure has a side gable roof with a jerkinhead dormer centered on a symmetrical façade. It has been altered by the installation of asbestos siding, replacement of original windows, and replacement of porch deck and posts.

Archaeological Remains Present ☐ FMSF Archaeological Site Form Completed (if yes, attach) ☐

Consult Guide To Historical Structure Forms for detailed instructions

RECORDER'S EVALUATION OF SITE

Individually Eligible for National Register? Yes ☐ No ☒ Likely, Need Information ☐ Insufficient Information ☐Potential Contributor to Nat. Reg. District? Yes ☐ No ☒ Likely, Need Information ☐ Insufficient Information ☐

Areas of Significance

Community planning & development

Summary of Significance

This resource is an example of residential architecture in Tarpon Springs during the Spanish-American War-era and is representative of the development of the City of Tarpon Springs. However, this building has inappropriate alterations that compromise its overall architectural integrity. Therefore, this resource is considered non-contributing to the NRHP Tarpon Springs Historic District and ineligible as an individual resource in the NRHP. The modifications to the building could possibly be removed or reversed, and subsequently, it may retain enough historic integrity to be considered contributing to the Local Historic District.

DHR USE ONLY		OFFICIAL EVALUATIONS	DHR USE ONLY	
NR DATE ____/____/____	KEEPER-NR ELIGIBILITY <input type="checkbox"/> yes <input type="checkbox"/> no		Date	____/____/____
DELIST DATE ____/____/____	SHPO-NR ELIGIBILITY: <input type="checkbox"/> yes <input type="checkbox"/> no <input type="checkbox"/> potentially elig. <input type="checkbox"/> insufficient info		Date	____/____/____
	LOCAL DESIGNATION: _____		Date	____/____/____
	Local office _____			
National Register Criteria for Evaluation <input type="checkbox"/> a <input type="checkbox"/> b <input type="checkbox"/> c <input type="checkbox"/> d (See National Register Bulletin 15, p. 2)				

DOCUMENTATION

Research Methods Florida Site File for past architectural surveys; Florida Site File search; Local library; Tax records; Pedestrian; Sanborn maps

Bibliographic References Olausen, Stephen A. FMSF form for 8PI1580. on file, Florida Department of State, Division of Historic Resources, Tallahassee, Florida.

Location of Negatives Janus Research **Negative Numbers** Roll 2885, #181, Facing SE

RECORDER INFORMATION

Recorder Name Janus Research

Recorder Affiliation JANUS RESEARCH, 1107 N. Ward Street, Tampa, Florida 33607 Telephone 813-636-8200

- REQUIRED:**
1. USGS 7.5' MAP WITH STRUCTURES PINPOINTED IN RED
 2. LARGE SCALE STREET OR PLAT MAP
 3. PHOTO OF MAIN FACADE, PREFERABLY B&W, AT LEAST 3x5



SKETCH MAP



USGS QUADRANGLE MAP



Location of 8PI1580

USGS Quadrangle: Tarpon Springs (1973 PR 1987)



HISTORICAL STRUCTURE FORM

FLORIDA MASTER SITE FILE

Consult Guide To Historical Structure Forms for detailed instructions

Site # 8PI1581

Recorder # 213

Recorder Date 2/18/09

Original ☐Update ☒

Site Name 20 Read Street Other Names

Project Name Historic Resources Survey of Tarpon Springs

Historic Contexts Boom Times National Register Category Building

LOCATION and IDENTIFICATION

Address 20 Read Street

Vicinity of

City Tarpon Springs County Pinellas

Ownership Private-individual Subdivision Block # Lot #

MAPPING

USGS Map TARPON SPRINGS Township 27S Range 15E Section 12

Quarter Qtr Qtr Irregular Section ☐ UTM Zone 17

Easting 327442 Northing 3114989 Land Grant Unknown

Latitude Longitude Plat or Other Map Aerial Photographs

HISTORY

Architect/Builder Unknown Construction Date 1926 Circa ☒Alterations ☒ Date c.1990 Type/Location windows replaced, porch railing alteredAdditions ☒ Date Unknown Type/Location rear gable roof, one story, wood frame; may also have front gable addition at the southwest cornerMoved ☐ Original Location

Use Original Private residence Use Present Private residence

DESCRIPTION

Style Frame Vernacular Exterior Plan Irregular Interior Plan Unknown Stories 1

Structural System Wood frame Exterior Fabric Drop siding

Foundation Piers Foundation Materials Unknown Foundation Infill N/A

No. of Porches 1 Locations/Features shed roof, inset, with wood deck and posts, sunburst railing detail

Main Entrance (stylistic details): off-center entry under main porch

Outbldgs. ☒ Number 3 Nature/Location (Describe below)

concrete block shed to rear (non-contributing); new one story two car garage to west; two story cottage behind garage (NC)

Roof Type Gable Roofing Materials Composition shingles

Secondary Structures ☐ Comments Not applicable LocationChimneys ☒ Number 1 Orientation West Location Wall Material StuccoWood Windows ☐ Type Light #Metal Windows ☒ Type SHS; Sliding Light # 1/1

Exterior Ornament cornerboards, rafter tails, vents (wood louvred in gable ends), wood surrounds

Condition Good Surroundings Residential

Narrative (general, interior, landscape, context; 3 lines only)

This front gable residence has new wood window surrounds with no sills and a new rusticated block site wall.

Archaeological Remains Present ☐ FMSF Archaeological Site Form Completed (if yes, attach) ☐

Consult Guide To Historical Structure Forms for detailed instructions

RECORDER'S EVALUATION OF SITE

Individually Eligible for National Register? Yes ☐ No ☒ Likely, Need Information ☐ Insufficient Information ☐Potential Contributor to Nat. Reg. District? Yes ☒ No ☐ Likely, Need Information ☐ Insufficient Information ☐

Areas of Significance

Community planning & development

Summary of Significance

This resource is an example of residential architecture in Tarpon Springs during the Boom Times-era and is representative of the development of the City of Tarpon Springs. Although this building has undergone some minor alterations, the majority of architectural details remain and the overall historic massing is retained. Therefore, this building would be considered a contributing resource to the NRHP and Local Tarpon Springs Historic District.

DHR USE ONLY		OFFICIAL EVALUATIONS	DHR USE ONLY	
NR DATE ____/____/____	KEEPER-NR ELIGIBILITY <input type="checkbox"/> yes <input type="checkbox"/> no		Date	____/____/____
DELIST DATE ____/____/____	SHPO-NR ELIGIBILITY: <input type="checkbox"/> yes <input type="checkbox"/> no <input type="checkbox"/> potentially elig. <input type="checkbox"/> insufficient info		Date	____/____/____
	LOCAL DESIGNATION: _____		Date	____/____/____
	Local office _____			
National Register Criteria for Evaluation <input type="checkbox"/> a <input type="checkbox"/> b <input type="checkbox"/> c <input type="checkbox"/> d (See National Register Bulletin 15, p. 2)				

DOCUMENTATION

Research Methods Florida Site File for past architectural surveys; Florida Site File search; Local library; Tax records; Pedestrian; Sanborn maps

Bibliographic References Olausen, Stephen A. FMSF form for 8PI1581. on file, Florida Department of State, Division of Historic Resources, Tallahassee, Florida.

Location of Negatives Janus Research

Negative Numbers Roll 2885, #186, Facing NW

RECORDER INFORMATION

Recorder Name Janus Research

Recorder Affiliation JANUS RESEARCH, 1107 N. Ward Street, Tampa, Florida 33607 Telephone 813-636-8200

- REQUIRED:**
1. USGS 7.5' MAP WITH STRUCTURES PINPOINTED IN RED
 2. LARGE SCALE STREET OR PLAT MAP
 3. PHOTO OF MAIN FACADE, PREFERABLY B&W, AT LEAST 3x5



SKETCH MAP



USGS QUADRANGLE MAP



Location of 8PI1581

USGS Quadrangle: Tarpon Springs (1973 PR 1987)



HISTORICAL STRUCTURE FORM

FLORIDA MASTER SITE FILE

Consult Guide To Historical Structure Forms for detailed instructions

Site # 8PI1583

Recorder # 210

Recorder Date 2/17/09

Original ☐Update ☒

Site Name 29 Read Street Other Names

Project Name Historic Resources Survey of Tarpon Springs

Historic Contexts Boom Times National Register Category Building

LOCATION and IDENTIFICATION

Address 29 Read Street

Vicinity of S side of Read between Pinellas and Grand

City Tarpon Springs County Pinellas

Ownership Private-individual Subdivision Block # Lot #

MAPPING

USGS Map TARPON SPRINGS Township 27S Range 15E Section 12

Quarter Qtr Qtr Irregular Section ☐ UTM Zone 17

Easting 327428 Northing 3114963 Land Grant Unknown

Latitude Longitude Plat or Other Map Aerial Photographs

HISTORY

Architect/Builder Unknown Construction Date 1926 Circa ☒Alterations ☒ Date c.1970 Type/Location aluminum siding, windows replacedAdditions ☐ Date Type/LocationMoved ☐ Original Location

Use Original Private residence Use Present Private residence

DESCRIPTION

Style Craftsman Exterior Plan Rectangular Interior Plan Unknown Stories 1

Structural System Wood frame Exterior Fabric Asbestos-shingles or siding

Foundation Piers Foundation Materials Brick Foundation Infill Concrete block

No. of Porches 1 Locations/Features full width, integral, with tapered fluted columns on stucco piers

Main Entrance (stylistic details): center entry under main porch

Outbldgs. ☒ Number 2 Nature/Location (Describe below)

non-contributing stucco one story cottage to the rear; one story front gable non-historical shed

Roof Type Gable Roofing Materials Metal shingles

Secondary Structures ☐ Comments Not applicable LocationChimneys ☒ Number 1 Orientation East Location Slope/Interior Material BrickWood Windows ☐ Type Light #Metal Windows ☒ Type SHS Light # 2/2

Exterior Ornament cornerboards

Condition Good Surroundings Residential

Narrative (general, interior, landscape, context; 3 lines only)

This front gable bungalow residence has an integral porch and symmetrical façade. The architectural integrity has been compromised by the installation of aluminum siding and replacement windows. The property features a rusticated block site wall.

Archaeological Remains Present ☐ FMSF Archaeological Site Form Completed (if yes, attach) ☐

Consult Guide To Historical Structure Forms for detailed instructions

RECORDER'S EVALUATION OF SITE

Individually Eligible for National Register? Yes ☐ No ☒ Likely, Need Information ☐ Insufficient Information ☐Potential Contributor to Nat. Reg. District? Yes ☒ No ☐ Likely, Need Information ☐ Insufficient Information ☐

Areas of Significance

Community planning & development

Summary of Significance

This resource is an example of residential architecture in Tarpon Springs during the Boom Times-era and is representative of the development of the City of Tarpon Springs. Although this building has undergone some minor alterations, the majority of architectural details remain and the overall historic massing is retained. Therefore, this building would be considered a contributing resource to the NRHP and Local Tarpon Springs Historic District.

DHR USE ONLY		OFFICIAL EVALUATIONS	DHR USE ONLY	
NR DATE ____/____/____	KEEPER-NR ELIGIBILITY <input type="checkbox"/> yes <input type="checkbox"/> no		Date	____/____/____
DELIST DATE ____/____/____	SHPO-NR ELIGIBILITY: <input type="checkbox"/> yes <input type="checkbox"/> no <input type="checkbox"/> potentially elig. <input type="checkbox"/> insufficient info		Date	____/____/____
	LOCAL DESIGNATION: _____		Date	____/____/____
	Local office _____			
National Register Criteria for Evaluation <input type="checkbox"/> a <input type="checkbox"/> b <input type="checkbox"/> c <input type="checkbox"/> d (See National Register Bulletin 15, p. 2)				

DOCUMENTATION

Research Methods Florida Site File for past architectural surveys; Florida Site File search; Local library; Tax records; Pedestrian; Sanborn maps

Bibliographic References Olausen, Stephen A. FMSF form for 8PI1583. on file, Florida Department of State, Division of Historic Resources, Tallahassee, Florida.

Location of Negatives Janus Research

Negative Numbers Roll 2885, #178, Facing SE

RECORDER INFORMATION

Recorder Name Janus Research

Recorder Affiliation JANUS RESEARCH, 1107 N. Ward Street, Tampa, Florida 33607 Telephone 813-636-8200

- REQUIRED:**
1. USGS 7.5' MAP WITH STRUCTURES PINPOINTED IN RED
 2. LARGE SCALE STREET OR PLAT MAP
 3. PHOTO OF MAIN FACADE, PREFERABLY B&W, AT LEAST 3x5



SKETCH MAP



USGS QUADRANGLE MAP



Location of 8PI1583

USGS Quadrangle: Tarpon Springs (1973 PR 1987)



HISTORICAL STRUCTURE FORM FLORIDA MASTER SITE FILE

Consult Guide To Historical Structure Forms for detailed instructions

Site # 8PI1584

Recorder # 209

Recorder Date 2/17/09

Original ☐Update ☒

Site Name 31 Read Street Other Names

Project Name Historic Resources Survey of Tarpon Springs

Historic Contexts Spanish-American War National Register Category Building

LOCATION and IDENTIFICATION

Address 31 Read Street

Vicinity of S side of Read between Pinellas and Grand

City Tarpon Springs County Pinellas

Ownership Private-individual Subdivision Block # Lot #

MAPPING

USGS Map TARPON SPRINGS Township 27S Range 15E Section 12

Quarter Qtr Qtr Irregular Section ☐ UTM Zone 17

Easting 327412 Northing 3114963 Land Grant Unknown

Latitude Longitude Plat or Other Map Aerial Photographs

HISTORY

Architect/Builder Unknown Construction Date 1915 Circa ☒Alterations ☒ Date c.1950 Type/Location asbestos siding (in gable end)Additions ☒ Date c.1930 Type/Location rear gable, one story, wood frameMoved ☐ Original Location

Use Original Private residence Use Present Private residence

DESCRIPTION

Style Frame Vernacular Exterior Plan Rectangular Interior Plan Unknown Stories 1

Structural System Wood frame Exterior Fabric Asbestos siding; Weatherboard

Foundation Piers Foundation Materials Brick Foundation Infill Brick open work

No. of Porches 1 Locations/Features 1/2 width, separate front gable with wood posts and side walls

Main Entrance (stylistic details): off-center entry under main porch

Outbldgs. ☐ Number Nature/Location (Describe below)

Roof Type Hip Roofing Materials Metal shingles (stamped)

Secondary Structures ☐ Comments Not applicable LocationChimneys ☒ Number 1 Orientation West Location Slope/Interior Material BrickWood Windows ☒ Type DHS; Fixed Light # Multi/1(diamond); 1/1Metal Windows ☐ Type Light #

Exterior Ornament rafter tails (decorative cut ends), vents (metal gable end)

Condition Good Surroundings Residential

Narrative (general, interior, landscape, context; 3 lines only)

This one-story residence has a steep pitched hipped roof with decorative cut exposed rafter tails. A front gable porch is located on the west half of the main façade. A polygonal bay is located on the west side elevation. A rusticated block site wall with ball finials at the end pilasters is located along the front of the property.

Archaeological Remains Present ☐ FMSF Archaeological Site Form Completed (if yes, attach) ☐

Consult Guide To Historical Structure Forms for detailed instructions

RECORDER'S EVALUATION OF SITE

Individually Eligible for National Register? Yes ☐ No ☒ Likely, Need Information ☐ Insufficient Information ☐Potential Contributor to Nat. Reg. District? Yes ☒ No ☐ Likely, Need Information ☐ Insufficient Information ☐

Areas of Significance

Community planning & development

Summary of Significance

This resource is an example of residential architecture in Tarpon Springs during the Spanish-American War-era and is representative of the development of the City of Tarpon Springs. Although this building has undergone some minor alterations, the majority of architectural details remain and the overall historic massing is retained. Therefore, this building would be considered a contributing resource to the NRHP and Local Tarpon Springs Historic District.

DHR USE ONLY		OFFICIAL EVALUATIONS	DHR USE ONLY	
NR DATE ____/____/____	KEEPER-NR ELIGIBILITY <input type="checkbox"/> yes <input type="checkbox"/> no		Date	____/____/____
DELIST DATE ____/____/____	SHPO-NR ELIGIBILITY: <input type="checkbox"/> yes <input type="checkbox"/> no <input type="checkbox"/> potentially elig. <input type="checkbox"/> insufficient info		Date	____/____/____
	LOCAL DESIGNATION: _____		Date	____/____/____
	Local office _____			
National Register Criteria for Evaluation <input type="checkbox"/> a <input type="checkbox"/> b <input type="checkbox"/> c <input type="checkbox"/> d (See National Register Bulletin 15, p. 2)				

DOCUMENTATION

Research Methods Florida Site File for past architectural surveys; Florida Site File search; Local library; Tax records; Pedestrian; Sanborn maps

Bibliographic References Olausen, Stephen A. FMSF form for 8PI1584. on file, Florida Department of State, Division of Historic Resources, Tallahassee, Florida.

Location of Negatives Janus Research

Negative Numbers Roll 2885, #176, Facing SW

RECORDER INFORMATION

Recorder Name Janus Research

Recorder Affiliation JANUS RESEARCH, 1107 N. Ward Street, Tampa, Florida 33607 Telephone 813-636-8200

- REQUIRED:**
1. USGS 7.5' MAP WITH STRUCTURES PINPOINTED IN RED
 2. LARGE SCALE STREET OR PLAT MAP
 3. PHOTO OF MAIN FACADE, PREFERABLY B&W, AT LEAST 3x5



SKETCH MAP



USGS QUADRANGLE MAP



Location of 8PI1584

USGS Quadrangle: Tarpon Springs (1973 PR 1987)

500 ft



HISTORICAL STRUCTURE FORM

FLORIDA MASTER SITE FILE

Consult Guide To Historical Structure Forms for detailed instructions

Site # 8PI1585

Recorder # 207

Recorder Date 2/17/09

Original ☐Update ☒

Site Name 47 Read Street Other Names

Project Name Historic Resources Survey of Tarpon Springs

Historic Contexts Spanish-American War National Register Category Building

LOCATION and IDENTIFICATION

Address 47 Read Street

Vicinity of

City Tarpon Springs County Pinellas

Ownership Private-individual Subdivision Block # Lot #

MAPPING

USGS Map TARPON BAY Township 27S Range 15E Section 12

Quarter Qtr Qtr Irregular Section ☐ UTM Zone 17

Easting 327342 Northing 3114965 Land Grant Unknown

Latitude Longitude Plat or Other Map Aerial Photographs

HISTORY

Architect/Builder Unknown Construction Date 1915 Circa ☒Alterations ☒ Date c.1925 Type/Location porch columns replacedAdditions ☒ Date Unknown Type/Location two rear shed roof, wood framed additions; shed roof addition on east elevationMoved ☐ Original Location

Use Original Private residence Use Present Private residence

DESCRIPTION

Style Frame Vernacular Exterior Plan Rectangular Interior Plan Unknown Stories 2.5

Structural System Wood frame Exterior Fabric Drop siding

Foundation Piers Foundation Materials Concrete block Foundation Infill N/A

No. of Porches 1 Locations/Features full width, separate hipped roof and pebble textured concrete block piers with tapered fluted Craftsman columns

Main Entrance (stylistic details): off-center entry with sidelights under main porch

Outbldgs. ☒ Number 1 Nature/Location (Describe below)

one story single car garage above the southwest corner, non-contributing

Roof Type Hip Roofing Materials 5V-Sheet metal

Secondary Structures ☒ Comments Gable dormer Location north elevationChimneys ☐ Number 0 Orientation N/A Location N/A Material Not applicableWood Windows ☒ Type DHS Light # 2/2Metal Windows ☒ Type SHS Light # 2/2

Exterior Ornament cornerboards, wood surrounds

Condition Good Surroundings Residential

Narrative (general, interior, landscape, context; 3 lines only)

This 2.5 story residence has an asymmetrical façade, separate hipped roof porch, and front gable dormer. This structure also features boxed eaves and a pebble block site wall.

Archaeological Remains Present ☐ FMSF Archaeological Site Form Completed (if yes, attach) ☐

Consult Guide To Historical Structure Forms for detailed instructions

RECORDER'S EVALUATION OF SITE

Individually Eligible for National Register? Yes ☐ No ☒ Likely, Need Information ☐ Insufficient Information ☐Potential Contributor to Nat. Reg. District? Yes ☒ No ☐ Likely, Need Information ☐ Insufficient Information ☐

Areas of Significance

Community planning & development

Summary of Significance

This resource is an example of residential architecture in Tarpon Springs during the Spanish-American War-era and is representative of the development of the City of Tarpon Springs. Although this building has undergone some minor alterations, the majority of architectural details remain and the overall historic massing is retained. Therefore, this building would be considered a contributing resource to the NRHP and Local Tarpon Springs Historic District.

DHR USE ONLY		OFFICIAL EVALUATIONS	DHR USE ONLY	
NR DATE ____/____/____	KEEPER-NR ELIGIBILITY <input type="checkbox"/> yes <input type="checkbox"/> no		Date	____/____/____
DELIST DATE ____/____/____	SHPO-NR ELIGIBILITY: <input type="checkbox"/> yes <input type="checkbox"/> no <input type="checkbox"/> potentially elig. <input type="checkbox"/> insufficient info		Date	____/____/____
	LOCAL DESIGNATION: _____		Date	____/____/____
	Local office _____			
National Register Criteria for Evaluation <input type="checkbox"/> a <input type="checkbox"/> b <input type="checkbox"/> c <input type="checkbox"/> d (See National Register Bulletin 15, p. 2)				

DOCUMENTATION

Research Methods Florida Site File for past architectural surveys; Florida Site File search; Local library; Tax records; Pedestrian; Sanborn maps

Bibliographic References Olausen, Stephen A. FMSF form for 8PI1585. on file, Florida Department of State, Division of Historic Resources, Tallahassee, Florida.

Location of Negatives Janus Research

Negative Numbers Roll 2885, #174, Facing SE

RECORDER INFORMATION

Recorder Name Janus Research

Recorder Affiliation JANUS RESEARCH, 1107 N. Ward Street, Tampa, Florida 33607 Telephone 813-636-8200

- REQUIRED:**
1. USGS 7.5' MAP WITH STRUCTURES PINPOINTED IN RED
 2. LARGE SCALE STREET OR PLAT MAP
 3. PHOTO OF MAIN FACADE, PREFERABLY B&W, AT LEAST 3x5



SKETCH MAP



USGS QUADRANGLE MAP



Location of 8PI1585

USGS Quadrangle: Tarpon Springs (1973 PR 1987)



HISTORICAL STRUCTURE FORM

FLORIDA MASTER SITE FILE

Consult Guide To Historical Structure Forms for detailed instructions

Site # 8PI1586

Recorder # 217

Recorder Date 2/18/09

Original ☐Update ☒

Site Name 50 Read Street Other Names

Project Name Historic Resources Survey of Tarpon Springs

Historic Contexts Spanish-American War National Register Category Building

LOCATION and IDENTIFICATION

Address 50 Read Street

Vicinity of N side of Read between Pinellas and Grand

City Tarpon Springs County Pinellas

Ownership Private-individual Subdivision Block # Lot #

MAPPING

USGS Map TARPON SPRINGS Township 27S Range 15E Section 12

Quarter Qtr Qtr Irregular Section ☐ UTM Zone 17

Easting 327369 Northing 3114994 Land Grant Unknown

Latitude Longitude Plat or Other Map Aerial Photographs

HISTORY

Architect/Builder Unknown Construction Date 1915 Circa ☒Alterations ☒ Date c. 2000 Type/Location dormer opening coveredAdditions ☐ Date Type/LocationMoved ☐ Original Location

Use Original Private residence Use Present Private residence

DESCRIPTION

Style Craftsman Exterior Plan Irregular Interior Plan Unknown Stories 1

Structural System Wood frame Exterior Fabric Weatherboard

Foundation Continuous Foundation Materials Concrete block Foundation Infill N/A

No. of Porches 1 Locations/Features separate front gable projects east of the main façade with wood deck, sided 1/2 walls and wood posts with simple capitals

Main Entrance (stylistic details): off-center entry with operable sidelights under main porch

Outbldgs. ☒ Number 1 Nature/Location (Describe below)

one story wood frame cottage of unknown date

Roof Type Cross-gabled Roofing Materials Composition shingles

Secondary Structures ☒ Comments Gable dormer Location south elevationChimneys ☒ Number 1 Orientation Center Location Ridge/Interior Material BrickWood Windows ☒ Type DHS Light # 6/1Metal Windows ☐ Type Light #

Exterior Ornament rafter tails, knee braces, wood surrounds

Condition Good Surroundings Residential

Narrative (general, interior, landscape, context; 3 lines only)

This structure is an intact example of an early Craftman bungalow with triple window sets and multiple front gables supported by brackets.

Archaeological Remains Present ☐ FMSF Archaeological Site Form Completed (if yes, attach) ☐

Consult Guide To Historical Structure Forms for detailed instructions

RECORDER'S EVALUATION OF SITE

Individually Eligible for National Register? Yes ☐ No ☒ Likely, Need Information ☐ Insufficient Information ☐Potential Contributor to Nat. Reg. District? Yes ☒ No ☐ Likely, Need Information ☐ Insufficient Information ☐

Areas of Significance

Community planning & development

Summary of Significance

This resource is an example of residential architecture in Tarpon Springs during the Spanish-American War-era and is representative of the development of the City of Tarpon Springs. Although this building has undergone some minor alterations, the majority of architectural details remain and the overall historic massing is retained. Therefore, this building would be considered a contributing resource to the NRHP and Local Tarpon Springs Historic District.

DHR USE ONLY		OFFICIAL EVALUATIONS	DHR USE ONLY	
NR DATE ____/____/____	KEEPER-NR ELIGIBILITY <input type="checkbox"/> yes <input type="checkbox"/> no		Date	____/____/____
DELIST DATE ____/____/____	SHPO-NR ELIGIBILITY: <input type="checkbox"/> yes <input type="checkbox"/> no <input type="checkbox"/> potentially elig. <input type="checkbox"/> insufficient info		Date	____/____/____
	LOCAL DESIGNATION: _____		Date	____/____/____
	Local office _____			
National Register Criteria for Evaluation <input type="checkbox"/> a <input type="checkbox"/> b <input type="checkbox"/> c <input type="checkbox"/> d (See National Register Bulletin 15, p. 2)				

DOCUMENTATION

Research Methods Florida Site File for past architectural surveys; Florida Site File search; Local library; Tax records; Pedestrian; Sanborn maps

Bibliographic References Olausen, Stephen A. FMSF form for 8PI1586. on file, Florida Department of State, Division of Historic Resources, Tallahassee, Florida.

Location of Negatives Janus Research

Negative Numbers Roll 2885, #193, Facing NE

RECORDER INFORMATION

Recorder Name Janus Research

Recorder Affiliation JANUS RESEARCH, 1107 N. Ward Street, Tampa, Florida 33607 Telephone 813-636-8200

- REQUIRED:**
1. USGS 7.5' MAP WITH STRUCTURES PINPOINTED IN RED
 2. LARGE SCALE STREET OR PLAT MAP
 3. PHOTO OF MAIN FACADE, PREFERABLY B&W, AT LEAST 3x5



SKETCH MAP



USGS QUADRANGLE MAP



Location of 8PI1586

USGS Quadrangle: Tarpon Springs (1973 PR 1987)



HISTORICAL STRUCTURE FORM

FLORIDA MASTER SITE FILE

Consult Guide To Historical Structure Forms for detailed instructions

Site # 8PI1588

Recorder # 218

Recorder Date 2/18/09

Original ☐Update ☒

Site Name 56 Read Street Other Names

Project Name Historic Resources Survey of Tarpon Springs

Historic Contexts Spanish-American War National Register Category Building

LOCATION and IDENTIFICATION

Address 56 Read Street

Vicinity of N side of read between Pinellas and Grand

City Tarpon Springs County Pinellas

Ownership Private-individual Subdivision Block # Lot #

MAPPING

USGS Map TARPON SPRINGS Township 27S Range 15E Section 12

Quarter Qtr Qtr Irregular Section ☐ UTM Zone 17

Easting 327351 Northing 3114996 Land Grant Unknown

Latitude Longitude Plat or Other Map Aerial Photographs

HISTORY

Architect/Builder Unknown Construction Date 1915 Circa ☒Alterations ☒ Date c.1950 Type/Location porch enclosed at west end; porch roof line appears altered- date unknown; c.1990 windows replacedAdditions ☐ Date Type/LocationMoved ☐ Original Location

Use Original Private residence Use Present Private residence

DESCRIPTION

Style Frame Vernacular Exterior Plan Irregular Interior Plan Unknown Stories 1

Structural System Wood frame Exterior Fabric Weatherboard

Foundation Piers Foundation Materials Unknown Foundation Infill N/A

No. of Porches 1 Locations/Features inset wood porch with square wood columns, 1/2 width, original porch was open on south and west sides

Main Entrance (stylistic details): single pane French door under main porch

Outbldgs. ☐ Number Nature/Location (Describe below)

Roof Type Cross-gabled Roofing Materials Composition shingles

Secondary Structures ☒ Comments Gable dormer Location south elevationChimneys ☐ Number 0 Orientation N/A Location N/A Material Not applicableWood Windows ☐ Type Light #Metal Windows ☒ Type SHS Light # 1/1

Exterior Ornament rafter tails, wood surrounds

Condition Fair Surroundings Residential

Narrative (general, interior, landscape, context; 3 lines only)

This L-shaped frame vernacular residence is primarily intact with the exception of the partially enclosed original wrap porch. The original porch columns remain in place. Previous FMSF photos indicate that the original windows were 6/1 DH.

Archaeological Remains Present ☐ FMSF Archaeological Site Form Completed (if yes, attach) ☐

Consult Guide To Historical Structure Forms for detailed instructions

RECORDER'S EVALUATION OF SITE

Individually Eligible for National Register? Yes ☐ No ☒ Likely, Need Information ☐ Insufficient Information ☐Potential Contributor to Nat. Reg. District? Yes ☒ No ☐ Likely, Need Information ☐ Insufficient Information ☐

Areas of Significance

Community planning & development

Summary of Significance

This resource is an example of residential architecture in Tarpon Springs during the Spanish-American War-era and is representative of the development of the City of Tarpon Springs. Although this building has undergone some minor alterations, the majority of architectural details remain and the overall historic massing is retained. Therefore, this building would be considered a contributing resource to the NRHP and Local Tarpon Springs Historic District.

DHR USE ONLY		OFFICIAL EVALUATIONS	DHR USE ONLY	
NR DATE ____/____/____	KEEPER-NR ELIGIBILITY <input type="checkbox"/> yes <input type="checkbox"/> no		Date	____/____/____
DELIST DATE ____/____/____	SHPO-NR ELIGIBILITY: <input type="checkbox"/> yes <input type="checkbox"/> no <input type="checkbox"/> potentially elig. <input type="checkbox"/> insufficient info		Date	____/____/____
	LOCAL DESIGNATION: _____		Date	____/____/____
	Local office _____			
National Register Criteria for Evaluation <input type="checkbox"/> a <input type="checkbox"/> b <input type="checkbox"/> c <input type="checkbox"/> d (See National Register Bulletin 15, p. 2)				

DOCUMENTATION

Research Methods Florida Site File for past architectural surveys; Florida Site File search; Local library; Tax records; Pedestrian; Sanborn maps

Bibliographic References Olausen, Stephen A. FMSF form for 8PI1588. on file, Florida Department of State, Division of Historic Resources, Tallahassee, Florida.

Location of Negatives Janus Research

Negative Numbers Roll 2885, #195, Facing NE

RECORDER INFORMATION

Recorder Name Janus Research

Recorder Affiliation JANUS RESEARCH, 1107 N. Ward Street, Tampa, Florida 33607 Telephone 813-636-8200

- REQUIRED:**
1. USGS 7.5' MAP WITH STRUCTURES PINPOINTED IN RED
 2. LARGE SCALE STREET OR PLAT MAP
 3. PHOTO OF MAIN FACADE, PREFERABLY B&W, AT LEAST 3x5



SKETCH MAP



USGS QUADRANGLE MAP



Location of 8PI1588

USGS Quadrangle: Tarpon Springs (1973 PR 1987)



HISTORICAL STRUCTURE FORM

FLORIDA MASTER SITE FILE

Consult Guide To Historical Structure Forms for detailed instructions

Site # 8PI1589

Recorder # 205

Recorder Date 2/17/09

Original ☐Update ☒

Site Name Unitarian Universalist Church Other Names

Project Name Historic Resources Survey of Tarpon Springs

Historic Contexts Spanish-American War National Register Category Building

LOCATION and IDENTIFICATION

Address 230 Grand Boulevard

Vicinity of E side of Grand between Center and Read

City Tarpon Springs County Pinellas

Ownership Private-corporate-no Subdivision Block # Lot #

MAPPING

USGS Map TARPON SPRINGS Township 27S Range 15E Section 12

Quarter Qtr Qtr Irregular Section ☐ UTM Zone 17

Easting 3114921 Northing 3114958 Land Grant Unknown

Latitude Longitude Plat or Other Map Aerial Photographs

HISTORY

Architect/Builder Unknown Construction Date 1909 Circa ☒Alterations ☒ Date c.1920 Type/Location windows, doors enclosedAdditions ☒ Date c.1930 Type/Location one story stucco, flat roof, south endMoved ☐ Original Location

Use Original Church Use Present Church

DESCRIPTION

Style Gothic Revival Exterior Plan Irregular Interior Plan Unknown Stories 1.5

Structural System Concrete block Exterior Fabric Concrete block

Foundation Continuous Foundation Materials Concrete block Foundation Infill N/A

No. of Porches 0 Locations/Features N/A

Main Entrance (stylistic details): double doors at the south end of the west elevation with a flat roof overhang

Outbldgs. ☐ Number Nature/Location (Describe below)

Roof Type Cross-gabled; Flat Roofing Materials Built-up roof; Metal shingles

Secondary Structures ☒ Comments Crennallated tower Location southwest cornerChimneys ☒ Number 1 Orientation North Location Slope/Interior Material BrickWood Windows ☒ Type DHS; Fixed Light # 6/1Metal Windows ☐ Type Light #

Exterior Ornament vents (arched louvres in tower), concrete sills, concrete bands

Condition Good Surroundings Residential

Narrative (general, interior, landscape, context; 3 lines only)

This structure features a steep roof pitch and a display of Innes paintings inside. Most of the original windows on this structure have been enclosed.

Archaeological Remains Present ☐ FMSF Archaeological Site Form Completed (if yes, attach) ☐

Consult Guide To Historical Structure Forms for detailed instructions

RECORDER'S EVALUATION OF SITE

Individually Eligible for National Register? Yes ☒ No ☐ Likely, Need Information ☐ Insufficient Information ☐Potential Contributor to Nat. Reg. District? Yes ☒ No ☐ Likely, Need Information ☐ Insufficient Information ☐

Areas of Significance

Community planning & development; Architecture

Summary of Significance

See continuation sheet.

DHR USE ONLY		OFFICIAL EVALUATIONS		DHR USE ONLY	
NR DATE ____/____/____	KEEPER-NR ELIGIBILITY <input type="checkbox"/> yes <input type="checkbox"/> no			Date	____/____/____
DELIST DATE ____/____/____	SHPO-NR ELIGIBILITY: <input type="checkbox"/> yes <input type="checkbox"/> no <input type="checkbox"/> potentially elig. <input type="checkbox"/> insufficient info			Date	____/____/____
	LOCAL DESIGNATION: _____			Date	____/____/____
	Local office _____				
National Register Criteria for Evaluation <input type="checkbox"/> a <input type="checkbox"/> b <input type="checkbox"/> c <input type="checkbox"/> d		(See National Register Bulletin 15, p. 2)			

DOCUMENTATION

Research Methods Florida Site File for past architectural surveys; Florida Site File search; Local library; Tax records; Pedestrian; Sanborn maps

Bibliographic References Olausen, Stephen A. FMSF form for 8PI1589. on file, Florida Department of State, Division of Historic Resources, Tallahassee, Florida.

Location of Negatives Janus Research **Negative Numbers** Roll 2885, #169, Facing NE

RECORDER INFORMATION

Recorder Name Janus Research

Recorder Affiliation JANUS RESEARCH, 1107 N. Ward Street, Tampa, Florida 33607 Telephone 813-636-8200

- REQUIRED:**
1. USGS 7.5' MAP WITH STRUCTURES PINPOINTED IN RED
 2. LARGE SCALE STREET OR PLAT MAP
 3. PHOTO OF MAIN FACADE, PREFERABLY B&W, AT LEAST 3x5

SITE NAME: Unitarian Universalist Church/230 Grand Boulevard

A. NARRATIVE DESCRIPTION

The present structure was constructed circa 1909 in the Gothic Revival style. The rusticated block building features a cross gable roofline with a crenellated tower at the intersection. Window openings are arched as are the original main entrances. Stained glass rose windows are located in the gable ends. In 1918, a hurricane blew out three windows, and artist George Innes, Jr. painted a beautiful landscape triptych based on the 23rd Psalm to temporarily replace them. Over the next eight years, he added five other paintings. The last one was completed the day before his death in 1926 at the age of 72. Later, two earlier Innes works were added to the church interior as well.

B. SUMMARY OF SIGNIFICANCE

The Universalist church had a presence in Tarpon Springs very early in the town's history: they first organized in 1886, and constructed the first chapel in the town, which was shared with other denominations (Stoughton 1975:38-39). Perhaps the early organization was explained by the fact that some adherents to the denomination were high profile in the little town: its co-founder and first minister, the Reverend Henry de Lafayette Webster, was a close friend of Governor Safford, and his son, Horace Webster, later became the mayor of Tarpon Springs for seventeen years. Additionally, George Inness, Jr., son of the famous painter and himself an artist, was a member of the church (Stoughton 1975:39-40).

Although properties owned by religious institutions or used for religious purposes are not ordinarily considered eligible for listing in the *NRHP*, the Unitarian Universalist Church meets Criteria Consideration A, which states that religious properties qualify for listing if they derive primary significance from architectural importance, artistic distinction, or historical importance (National Park Service 1990, 25). The church building is linked to the early development of the community life of Tarpon Springs as well as possessing unique historic architectural features. Therefore, it is considered potentially individually eligible for listing on the *NRHP*.

C. HISTORY AND REFERENCES CITED OF PAST WORK AT SITE

National Park Service.

1990 *How to Apply the National Register Criteria for Evaluation*. Washington D.C.: Department of the Interior.

Stoughton, Gertrude K.

1975 *Tarpon Springs, Florida*. Tarpon Springs: Tarpon Springs Historical Society.



SKETCH MAP



USGS QUADRANGLE MAP



Location of 8PI1589

USGS Quadrangle: Tarpon Springs (1973 PR 1987)

500 ft



HISTORICAL STRUCTURE FORM

FLORIDA MASTER SITE FILE

Consult Guide To Historical Structure Forms for detailed instructions

Site # 8PI1590

Recorder # 219

Recorder Date 2/18/09

Original ☐Update ☒

Site Name 58 Read Street Other Names

Project Name Historic Resources Survey of Tarpon Springs

Historic Contexts Spanish-American War National Register Category Building

LOCATION and IDENTIFICATION

Address 58 Read Street

Vicinity of N side of Read between Pinellas and Grand

City Tarpon Springs County Pinellas

Ownership Private-individual Subdivision Block # Lot #

MAPPING

USGS Map TARPON SPRINGS Township 27S Range 15E Section 12

Quarter Qtr Qtr Irregular Section ☐ UTM Zone

Easting 327337 Northing 3114993 Land Grant Unknown

Latitude Longitude Plat or Other Map Aerial Photographs

HISTORY

Architect/Builder Unknown Construction Date 1910 Circa ☒Alterations ☒ Date c.1960 Type/Location porch enclosed, some windows replacedAdditions ☒ Date c.1920 Type/Location rear shed roof, one story, wood frameMoved ☐ Original Location

Use Original Private residence Use Present Private residence

DESCRIPTION

Style Frame Vernacular Exterior Plan Irregular Interior Plan Unknown Stories 2

Structural System Wood frame Exterior Fabric Drop siding

Foundation Piers Foundation Materials Concrete block Foundation Infill Diagonal Lattice (PVC)

No. of Porches 0 Locations/Features separate hip roof porch, wraps two sides, now enclosed

Main Entrance (stylistic details): off-center entry into enclosed porch with no overhang

Outbdgs. ☒ Number 1 Nature/Location (Describe below)

one car wood framed garage to rear (contributing)

Roof Type Gable Roofing Materials 5V-Sheet metal

Secondary Structures ☐ Comments Not applicable LocationChimneys ☒ Number 1 Orientation North Location Ridge/Exterior Material Concrete BlockWood Windows ☒ Type DHS Light # 2/2Metal Windows ☒ Type Awning; Jalousie Light # 3

Exterior Ornament rafter tails, vents (wood gable end louvres), shutters (faux)

Condition Fair Surroundings Residential

Narrative (general, interior, landscape, context; 3 lines only)

This two story Frame Vernacular residence is primarily intact but obscured by an enclosed porch. The original porch columns on this structure are still evident.

Archaeological Remains Present ☐ FMSF Archaeological Site Form Completed (if yes, attach) ☐

Consult Guide To Historical Structure Forms for detailed instructions

RECORDER'S EVALUATION OF SITE

Individually Eligible for National Register? Yes ☐ No ☒ Likely, Need Information ☐ Insufficient Information ☐Potential Contributor to Nat. Reg. District? Yes ☐ No ☒ Likely, Need Information ☐ Insufficient Information ☐

Areas of Significance

Community planning & development

Summary of Significance

This resource is an example of residential architecture in Tarpon Springs during the Spanish-American War-era and is representative of the development of the City of Tarpon Springs. However, this building has inappropriate alterations that compromise its overall architectural integrity. Therefore, this resource is considered non-contributing to the NRHP Tarpon Springs Historic District and ineligible as an individual resource in the NRHP. The modifications to the building could possibly be removed or reversed, and subsequently, it may retain enough historic integrity to be considered contributing to the Local Historic District.

DHR USE ONLY		OFFICIAL EVALUATIONS		DHR USE ONLY	
NR DATE ____/____/____	KEEPER-NR ELIGIBILITY <input type="checkbox"/> yes <input type="checkbox"/> no			Date	____/____/____
DELIST DATE ____/____/____	SHPO-NR ELIGIBILITY: <input type="checkbox"/> yes <input type="checkbox"/> no <input type="checkbox"/> potentially elig. <input type="checkbox"/> insufficient info			Date	____/____/____
	LOCAL DESIGNATION: _____			Date	____/____/____
	Local office _____				
National Register Criteria for Evaluation <input type="checkbox"/> a <input type="checkbox"/> b <input type="checkbox"/> c <input type="checkbox"/> d (See National Register Bulletin 15, p. 2)					

DOCUMENTATION

Research Methods Florida Site File for past architectural surveys; Florida Site File search; Local library; Tax records; Pedestrian; Sanborn maps

Bibliographic References Olausen, Stephen A. FMSF form for 8PI1590. on file, Florida Department of State, Division of Historic Resources, Tallahassee, Florida.

Location of Negatives Janus Research **Negative Numbers** Roll 2885, #196, Facing NW

RECORDER INFORMATION

Recorder Name Janus Research

Recorder Affiliation JANUS RESEARCH, 1107 N. Ward Street, Tampa, Florida 33607 Telephone 813-636-8200

- REQUIRED:**
1. USGS 7.5' MAP WITH STRUCTURES PINPOINTED IN RED
 2. LARGE SCALE STREET OR PLAT MAP
 3. PHOTO OF MAIN FACADE, PREFERABLY B&W, AT LEAST 3x5



SKETCH MAP



USGS QUADRANGLE MAP



Location of 8PI1590

USGS Quadrangle: Tarpon Springs (1973 PR 1987)

500 ft



HISTORICAL STRUCTURE FORM

FLORIDA MASTER SITE FILE

Consult Guide To Historical Structure Forms for detailed instructions

Site # 8PI1591

Recorder # 220

Recorder Date 2/18/09

Original ☐Update ☒

Site Name 62 Read Street Other Names

Project Name Historic Resources Survey of Tarpon Springs

Historic Contexts Spanish-American War National Register Category Building

LOCATION and IDENTIFICATION

Address 62 Read Street

Vicinity of N side of Read between Pinellas and Grand

City Tarpon Springs County Pinellas

Ownership Private-individual Subdivision Block # Lot #

MAPPING

USGS Map TARPON SPRINGS Township 27S Range 15E Section 12

Quarter Qtr Qtr Irregular Section ☐ UTM Zone 17

Easting 327313 Northing 3114993 Land Grant Unknown

Latitude Longitude Plat or Other Map Aerial Photographs

HISTORY

Architect/Builder Unknown Construction Date 1910 Circa ☒Alterations ☒ Date c.1980 Type/Location windows replacedAdditions ☐ Date Type/LocationMoved ☐ Original Location

Use Original Private residence Use Present Private residence

DESCRIPTION

Style Frame Vernacular Exterior Plan Irregular Interior Plan Unknown Stories 1

Structural System Wood frame Exterior Fabric Drop siding; Wood shingles

Foundation Piers Foundation Materials Poured concrete Foundation Infill Wood lattice design

No. of Porches 1 Locations/Features separate hipped roof, wraps three sides, square wood columns, and wood deck

Main Entrance (stylistic details): center entry in projecting bay under main porch with simple capitals

Outbldgs. ☒ Number 1 Nature/Location (Describe below)

board and batten one story shed, (contributing)

Roof Type Cross-gabled Roofing Materials Metal shingles

Secondary Structures ☐ Comments Not applicable LocationChimneys ☒ Number 1 Orientation Center Location Ridge/Interior Material BrickWood Windows ☐ Type Light #Metal Windows ☒ Type SHS Light # 2/2; 1/1

Exterior Ornament cornerboards, rafter tails, vents (triangle louvred in gable), wood surrounds

Condition Good Surroundings Residential

Narrative (general, interior, landscape, context; 3 lines only)

This building has a cross shaped plan with staggered shingles in the front gable. The property features a rusticated block site wall.

Archaeological Remains Present ☐ FMSF Archaeological Site Form Completed (if yes, attach) ☐

Consult Guide To Historical Structure Forms for detailed instructions

RECORDER'S EVALUATION OF SITE

Individually Eligible for National Register? Yes ☐ No ☒ Likely, Need Information ☐ Insufficient Information ☐Potential Contributor to Nat. Reg. District? Yes ☒ No ☐ Likely, Need Information ☐ Insufficient Information ☐

Areas of Significance

Community planning & development

Summary of Significance

This resource is an example of residential architecture in Tarpon Springs during the Spanish-American War-era and is representative of the development of the City of Tarpon Springs. Although this building has undergone some minor alterations, the majority of architectural details remain and the overall historic massing is retained. Therefore, this building would be considered a contributing resource to the NRHP and Local Tarpon Springs Historic District.

DHR USE ONLY		OFFICIAL EVALUATIONS	DHR USE ONLY	
NR DATE ____/____/____	KEEPER-NR ELIGIBILITY <input type="checkbox"/> yes <input type="checkbox"/> no		Date	____/____/____
DELIST DATE ____/____/____	SHPO-NR ELIGIBILITY: <input type="checkbox"/> yes <input type="checkbox"/> no <input type="checkbox"/> potentially elig. <input type="checkbox"/> insufficient info		Date	____/____/____
	LOCAL DESIGNATION: _____		Date	____/____/____
	Local office _____			
National Register Criteria for Evaluation <input type="checkbox"/> a <input type="checkbox"/> b <input type="checkbox"/> c <input type="checkbox"/> d (See National Register Bulletin 15, p. 2)				

DOCUMENTATION

Research Methods Florida Site File for past architectural surveys; Florida Site File search; Local library; Tax records; Pedestrian; Sanborn maps

Bibliographic References Olausen, Stephen A. FMSF form for 8PI1591. on file, Florida Department of State, Division of Historic Resources, Tallahassee, Florida.

Location of Negatives Janus Research

Negative Numbers Roll 2885, #199, Facing NE

RECORDER INFORMATION

Recorder Name Janus Research

Recorder Affiliation JANUS RESEARCH, 1107 N. Ward Street, Tampa, Florida 33607 Telephone 813-636-8200

- REQUIRED:**
1. USGS 7.5' MAP WITH STRUCTURES PINPOINTED IN RED
 2. LARGE SCALE STREET OR PLAT MAP
 3. PHOTO OF MAIN FACADE, PREFERABLY B&W, AT LEAST 3x5



SKETCH MAP



USGS QUADRANGLE MAP



Location of 8PI1591

USGS Quadrangle: Tarpon Springs (1973 PR 1987)



HISTORICAL STRUCTURE FORM

FLORIDA MASTER SITE FILE

Consult Guide To Historical Structure Forms for detailed instructions

Site # 8PI1592

Recorder # 221

Recorder Date 2/18/09

Original ☐Update ☒

Site Name 66 Read Street Other Names

Project Name Historic Resources Survey of Tarpon Springs

Historic Contexts WWI and Aftermath National Register Category Building

LOCATION and IDENTIFICATION

Address 66 Read Street

Vicinity of N side of Read between Pinellas and Grand

City Tarpon Springs County Pinellas

Ownership Private-individual Subdivision Block # Lot #

MAPPING

USGS Map TARPON SPRINGS Township 27S Range 15E Section 12

Quarter Qtr Qtr Irregular Section ☐ UTM Zone 17

Easting 327297 Northing 3114992 Land Grant Unknown

Latitude Longitude Plat or Other Map Aerial Photographs

HISTORY

Architect/Builder Unknown Construction Date 1919 Circa ☒Alterations ☒ Date Unknown Type/Location porch railing alteredAdditions ☐ Date Type/LocationMoved ☐ Original Location

Use Original Private residence Use Present Private residence

DESCRIPTION

Style Craftsman Exterior Plan Rectangular Interior Plan Unknown Stories 1

Structural System Wood frame Exterior Fabric Weatherboard

Foundation Piers Foundation Materials Concrete block Foundation Infill Concrete block

No. of Porches 1 Locations/Features full width integral front gable with wood sided piers supporting triple sets of battered wood columns

Main Entrance (stylistic details): center diamond pattern French door under main porch

Outbldgs. ☒ Number 1 Nature/Location (Describe below)

corrugated metal shed to rear (contributing)

Roof Type Cross-gabled Roofing Materials Composition shingles

Secondary Structures ☐ Comments Not applicable LocationChimneys ☒ Number 1 Orientation East Location Ridge/Interior; Wa Material BrickWood Windows ☒ Type DHS Light # 1/1Metal Windows ☐ Type Light #

Exterior Ornament rafter tails, knee braces, vents (wood louvre in gable), wood surrounds

Condition Good Surroundings Residential

Narrative (general, interior, landscape, context; 3 lines only)

This structure features a projecting window bay on the east elevation and angle cut bargeboard ends at the front gable. It is an intact example of a Craftsman bungalow. It has an interesting triple set of porch columns at the porch, which is also seen at 155 Read Street, indicating that they were likely built by the same builder.

Archaeological Remains Present ☐ FMSF Archaeological Site Form Completed (if yes, attach) ☐

Consult Guide To Historical Structure Forms for detailed instructions

RECORDER'S EVALUATION OF SITE

Individually Eligible for National Register? Yes ☐ No ☒ Likely, Need Information ☐ Insufficient Information ☐
 Potential Contributor to Nat. Reg. District? Yes ☒ No ☐ Likely, Need Information ☐ Insufficient Information ☐

Areas of Significance

Community planning & development

Summary of Significance

This resource is an example of residential architecture in Tarpon Springs during the World War I and Aftermath-era and is representative of the development of the City of Tarpon Springs. Although this building has undergone some minor alterations, the majority of architectural details remain and the overall historic massing is retained. Therefore, this building would be considered a contributing resource to the NRHP and Local Tarpon Springs Historic District.

DHR USE ONLY		OFFICIAL EVALUATIONS	DHR USE ONLY	
NR DATE ____/____/____	KEEPER-NR ELIGIBILITY <input type="checkbox"/> yes <input type="checkbox"/> no		Date	____/____/____
DELIST DATE ____/____/____	SHPO-NR ELIGIBILITY: <input type="checkbox"/> yes <input type="checkbox"/> no <input type="checkbox"/> potentially elig. <input type="checkbox"/> insufficient info		Date	____/____/____
	LOCAL DESIGNATION: _____		Date	____/____/____
	Local office _____			
National Register Criteria for Evaluation <input type="checkbox"/> a <input type="checkbox"/> b <input type="checkbox"/> c <input type="checkbox"/> d (See National Register Bulletin 15, p. 2)				

DOCUMENTATION

Research Methods Florida Site File for past architectural surveys; Florida Site File search; Local library; Tax records; Pedestrian; Sanborn maps

Bibliographic References Olausen, Stephen A. FMSF form for 8PI1592. on file, Florida Department of State, Division of Historic Resources, Tallahassee, Florida.

Location of Negatives Janus Research

Negative Numbers Roll 2885, #201, Facing NW

RECORDER INFORMATION

Recorder Name Janus Research

Recorder Affiliation JANUS RESEARCH, 1107 N. Ward Street, Tampa, Florida 33607 Telephone 813-636-8200

- REQUIRED:**
1. USGS 7.5' MAP WITH STRUCTURES PINPOINTED IN RED
 2. LARGE SCALE STREET OR PLAT MAP
 3. PHOTO OF MAIN FACADE, PREFERABLY B&W, AT LEAST 3x5



SKETCH MAP



USGS QUADRANGLE MAP



Location of 8PI1592

USGS Quadrangle: Tarpon Springs (1973 PR 1987)



HISTORICAL STRUCTURE FORM

FLORIDA MASTER SITE FILE

Consult Guide To Historical Structure Forms for detailed instructions

Site # 8PI1593

Recorder # 255

Recorder Date 2/20/09

Original ☐Update ☒

Site Name H.D.L. Webster House Other Names

Project Name Historic Resources Survey of Tarpon Springs

Historic Contexts Post-Reconstruction National Register Category Building

LOCATION and IDENTIFICATION

Address 101 Read Street

Vicinity of S side of Read between Grand and Spring

City Tarpon Springs County Pinellas

Ownership Private-individual Subdivision Block # Lot #

MAPPING

USGS Map TARPON SPRINGS Township 27S Range 15E Section 12

Quarter Qtr Qtr Irregular Section UTM Zone 17

Easting 327234 Northing 3114979 Land Grant Unknown

Latitude Longitude Plat or Other Map Aerial Photographs

HISTORY

Architect/Builder Unknown Construction Date 1885 Circa ☒Alterations ☒ Date c.1960 Type/Location west end of porch enclosed; restuccoed (date unknown), metal balconette added on east elevation (date unknown)Additions ☐ Date Type/LocationMoved ☒ Original Location moved from north of downtown in the early 1900s

Use Original Private residence Use Present Private residence

DESCRIPTION

Style Gothic Revival Exterior Plan Irregular Interior Plan Unknown Stories 2

Structural System Wood frame Exterior Fabric Stucco

Foundation Piers Foundation Materials Concrete block Foundation Infill Brick open work

No. of Porches 1 Locations/Features one story, separate hipped roof, wraps east and north sides with chamfered wood posts and a wood deck

Main Entrance (stylistic details): double french doors on the north elevation under the main porch

Outbldgs. ☒ Number 1 Nature/Location (Describe below)
two car, wood framed, stucco, one story garage at the southwest corner of the property, contributing

Roof Type Gable Roofing Materials Composition shingles

Secondary Structures ☒ Comments Three story tower Location northeast cornerChimneys ☒ Number 3 Orientation North; East; West Location Slope/Interior; Rid Material BrickWood Windows ☐ Type DHS Light # 2/2Metal Windows ☒ Type Awning (at enclosed end of porch) Light #

Exterior Ornament rafter tails, vents, wood surrounds, trefoil design at vergeboards and pent roof's windows

Condition Good Surroundings Residential

Narrative (general, interior, landscape, context; 3 lines only)

This structure features a steep roof pitch, brackets at the tower roof overhang, stickwork in the gable ends, and a masonry site wall along the back of the property. This house was built by Reverend Henry De Lafayette Webster, the co-founder of the Universalist Church of Tarpon Springs.

Archaeological Remains Present ☐ FMSF Archaeological Site Form Completed (if yes, attach) ☐

Consult Guide To Historical Structure Forms for detailed instructions

RECORDER'S EVALUATION OF SITE

Individually Eligible for National Register? Yes ☒ No ☐ Likely, Need Information ☐ Insufficient Information ☐Potential Contributor to Nat. Reg. District? Yes ☒ No ☐ Likely, Need Information ☐ Insufficient Information ☐

Areas of Significance

Community planning & development; Architecture

Summary of Significance

This resource is an example of residential architecture in Tarpon Springs during the Post-Reconstruction-era and is representative of the development of the City of Tarpon Springs. Although this building has undergone some minor alterations, the majority of architectural details remain and the overall historic massing is retained. Therefore, this building would be considered a contributing resource to the NRHP and Local Tarpon Springs Historic District.

DHR USE ONLY		OFFICIAL EVALUATIONS	DHR USE ONLY	
NR DATE ____/____/____	KEEPER-NR ELIGIBILITY <input type="checkbox"/> yes <input type="checkbox"/> no		Date	____/____/____
DELIST DATE ____/____/____	SHPO-NR ELIGIBILITY: <input type="checkbox"/> yes <input type="checkbox"/> no <input type="checkbox"/> potentially elig. <input type="checkbox"/> insufficient info		Date	____/____/____
	LOCAL DESIGNATION: _____		Date	____/____/____
	Local office _____			
National Register Criteria for Evaluation <input type="checkbox"/> a <input type="checkbox"/> b <input type="checkbox"/> c <input type="checkbox"/> d (See National Register Bulletin 15, p. 2)				

DOCUMENTATION

Research Methods Florida Site File for past architectural surveys; Florida Site File search; Local library; Tax records; Pedestrian; Sanborn maps

Bibliographic References Olausen, Stephen A. FMSF form for 8PI1593. on file, Florida Department of State, Division of Historic Resources, Tallahassee, Florida.; Monahan, Kathleen, Ph.D.
2007 Historic Tarpon Springs Walking Tour. Tarpon Springs: City of Tarpon Springs.

Location of Negatives Janus Research **Negative Numbers** Roll 2885, #3, Facing SW

RECORDER INFORMATION

Recorder Name Janus Research

Recorder Affiliation JANUS RESEARCH, 1107 N. Ward Street, Tampa, Florida 33607 Telephone 813-636-8200

- REQUIRED:**
1. USGS 7.5' MAP WITH STRUCTURES PINPOINTED IN RED
 2. LARGE SCALE STREET OR PLAT MAP
 3. PHOTO OF MAIN FACADE, PREFERABLY B&W, AT LEAST 3x5



SKETCH MAP



USGS QUADRANGLE MAP



Location of 8PI1593

USGS Quadrangle: Tarpon Springs (1973 PR 1987)



HISTORICAL STRUCTURE FORM

FLORIDA MASTER SITE FILE

Consult Guide To Historical Structure Forms for detailed instructions

Site # 8PI1594

Recorder # 254

Recorder Date 2/18/09

Original ☐Update ☒

Site Name E. R. Meres Sponge Packing Plant Other Names

Project Name Historic Resources Survey of Tarpon Springs

Historic Contexts Spanish-American War National Register Category Building

LOCATION and IDENTIFICATION

Address 106 W Park Street

Vicinity of NE corner of Roosevelt and Canal

City Tarpon Springs County Pinellas

Ownership Private-individual Subdivision Block # Lot #

MAPPING

USGS Map TARPON SPRINGS Township 27S Range 15E Section 12

Quarter Qtr Qtr Irregular Section ☐ UTM Zone 17

Easting 327161 Northing 3115106 Land Grant Unknown

Latitude Longitude Plat or Other Map Aerial Photographs

HISTORY

Architect/Builder E. R. Meres Construction Date 1905 Circa ☒Alterations ☐ Date Type/LocationAdditions ☒ Date Unknown Type/Location shed roof addition on north sideMoved ☐ Original Location

Use Original Warehouse Use Present Warehouse

DESCRIPTION

Style Other Exterior Plan Irregular Interior Plan Unknown Stories 1

Structural System Wood frame Exterior Fabric Corrugated metal panels

Foundation Piers Foundation Materials Unknown Foundation Infill N/A

No. of Porches 0 Locations/Features N/A

Main Entrance (stylistic details):

Outbldgs. ☐ Number Nature/Location (Describe below)

Roof Type Gable Roofing Materials Corrugated metal panels

Secondary Structures ☐ Comments Not applicable LocationChimneys ☐ Number 0 Orientation N/A Location N/A Material Not applicableWood Windows ☐ Type Missing/Covered Light #Metal Windows ☐ Type Light #

Exterior Ornament wood surrounds

Condition Fair Surroundings Residential, Commercial

Narrative (general, interior, landscape, context; 3 lines only)

This structure features metal grates over the windows and the faded outline of "GEO. NICHOLIS" on the south side.

Archaeological Remains Present ☐ FMSF Archaeological Site Form Completed (if yes, attach) ☐

Consult Guide To Historical Structure Forms for detailed instructions

RECORDER'S EVALUATION OF SITE

Individually Eligible for National Register? Yes ☒ No ☐ Likely, Need Information ☐ Insufficient Information ☐Potential Contributor to Nat. Reg. District? Yes ☒ No ☐ Likely, Need Information ☐ Insufficient Information ☐

Areas of Significance

Community planning & development; Industry

Summary of Significance

See continuation sheet.

DHR USE ONLY		OFFICIAL EVALUATIONS		DHR USE ONLY	
NR DATE ____/____/____	KEEPER-NR ELIGIBILITY <input type="checkbox"/> yes <input type="checkbox"/> no			Date	____/____/____
DELIST DATE ____/____/____	SHPO-NR ELIGIBILITY: <input type="checkbox"/> yes <input type="checkbox"/> no <input type="checkbox"/> potentially elig. <input type="checkbox"/> insufficient info			Date	____/____/____
	LOCAL DESIGNATION: _____			Date	____/____/____
	Local office _____				
National Register Criteria for Evaluation <input type="checkbox"/> a <input type="checkbox"/> b <input type="checkbox"/> c <input type="checkbox"/> d		(See National Register Bulletin 15, p. 2)			

DOCUMENTATION

Research Methods Florida Site File for past architectural surveys; Florida Site File search; Local library; Tax records; Pedestrian; Sanborn maps

Bibliographic References Shiver, Carl. FMSF form for 8PI1594. on file, Florida Department of State, Division of Historic Resources, Tallahassee, Florida.

Location of Negatives Janus Research Negative Numbers Roll 2885, #273, Facing SE

RECORDER INFORMATION

Recorder Name Janus Research

Recorder Affiliation JANUS RESEARCH, 1107 N. Ward Street, Tampa, Florida 33607 Telephone 813-636-8200

- REQUIRED:**
1. USGS 7.5' MAP WITH STRUCTURES PINPOINTED IN RED
 2. LARGE SCALE STREET OR PLAT MAP
 3. PHOTO OF MAIN FACADE, PREFERABLY B&W, AT LEAST 3x5

SITE NAME: E. R. Meres Sponge Packing House

A. NARRATIVE DESCRIPTION

The E.R. Meres Sponge Packing House is a two-story wood Frame Vernacular building listed in the *NRHP* in 1991. It is significant because of its association with the Tarpon Springs sponge industry. The building was constructed in 1905 and is oldest surviving packing house still serving its original function in the community. The plant was erected at the very beginning of that era between 1905 and 1941 when Greek settlers in Tarpon springs made the community a nationally important sponge harvesting center.

The rectangular plan structure has a gable roof and rests on masonry' piers that are screened by the metal exterior siding. The building was constructed c. 1905 and is still being used to process sponges. It retains all of its major original features, except for a sponge drying platform which was removed in the 1960s. The vernacular building has no stylistic characteristics or decorative details.

B. SUMMARY OF SIGNIFICANCE

Commercial sponging was centered at Key West, Nassau, Bahamas, and Cuba prior to 1890. During the 1890s the industry began shifting to the Tarpon Springs area and when the Spanish-American War began in 1898, many sponge boats left Key West to come to Tarpon Springs. By the early 1900s Tarpon Springs was considered the largest sponge port in United States.

The E.R. Meres Sponge Packing Plant is the oldest extant example of a sponge packing plant in Tarpon Springs still in operation. The interior of the building is arranged to serve the various steps involved with processing natural sponges. At the height of sponge industry activity in the 1920s there were nearly two dozen such packing houses in Tarpon Springs, but now only four of these businesses remain in operation.

C. HISTORY AND REFERENCES CITED OF PAST WORK AT SITE

Shriver, Carl.

1990 *E.R. Meres Sponge Packing House National Register Nomination*. NRHP Nomination, Tallahassee: Florida Department of State, Division of Historic Resources.



SKETCH MAP



USGS QUADRANGLE MAP



Location of 8PI1594

USGS Quadrangle: Tarpon Springs (1973 PR 1987)



HISTORICAL STRUCTURE FORM FLORIDA MASTER SITE FILE

Consult Guide To Historical Structure Forms for detailed instructions

Site # 8PI1595

Recorder # 245

Recorder Date 2/18/09

Original ☐Update ☒

Site Name 112 Read Street Other Names

Project Name Historic Resources Survey of Tarpon Springs

Historic Contexts Boom Times National Register Category Building

LOCATION and IDENTIFICATION

Address 112 Read Street

Vicinity of N side of Read between Grand and Spring

City Tarpon Springs County Pinellas

Ownership Private-individual Subdivision Block # Lot #

MAPPING

USGS Map TARPON SPRINGS Township 27S Range 15E Section 12

Quarter Qtr Qtr Irregular Section ☐ UTM Zone 17

Easting 327207 Northing 3115003 Land Grant Unknown

Latitude Longitude Plat or Other Map Aerial Photographs

HISTORY

Architect/Builder Unknown Construction Date 1925 Circa ☒Alterations ☒ Date c.1950 Type/Location asbestos sidingAdditions ☒ Date c.1950 Type/Location rear one story wood frameMoved ☐ Original Location

Use Original Private residence Use Present Private residence

DESCRIPTION

Style Craftsman Exterior Plan Rectangular Interior Plan Unknown Stories 1

Structural System Wood frame Exterior Fabric Asbestos-shingles or siding

Foundation Continuous Foundation Materials Poured concrete Foundation Infill N/A

No. of Porches 1 Locations/Features integral with wood deck, 1/2 wall, and square wood columns

Main Entrance (stylistic details): center entry under main porch

Outbdgs. ☒ Number 1 Nature/Location (Describe below)

one story, two car garage, wood framed front gable with shingles (contributing)

Roof Type Gable Roofing Materials Composition shingles

Secondary Structures ☐ Comments Not applicable LocationChimneys ☒ Number 1 Orientation Center Location Ridge/Interior Material BrickWood Windows ☒ Type DHS; Fixed Light # 2/2; 1/1Metal Windows ☐ Type Light #

Exterior Ornament rafter tails, knee braces, vents (wood louveres in gable end), wood surrounds

Condition Good Surroundings Residential

Narrative (general, interior, landscape, context; 3 lines only)

This front gable bungalow has an integral porch and symmetrical façade.

Archaeological Remains Present ☐ FMSF Archaeological Site Form Completed (if yes, attach) ☐

Consult Guide To Historical Structure Forms for detailed instructions

RECORDER'S EVALUATION OF SITE

Individually Eligible for National Register? Yes ☐ No ☒ Likely, Need Information ☐ Insufficient Information ☐Potential Contributor to Nat. Reg. District? Yes ☒ No ☐ Likely, Need Information ☐ Insufficient Information ☐

Areas of Significance

Community planning & development

Summary of Significance

This resource is an example of residential architecture in Tarpon Springs during the Boom Times-era and is representative of the development of the City of Tarpon Springs. Although this building has undergone some minor alterations, the majority of architectural details remain and the overall historic massing is retained. Therefore, this building would be considered a contributing resource to the NRHP and Local Tarpon Springs Historic District.

DHR USE ONLY		OFFICIAL EVALUATIONS	DHR USE ONLY	
NR DATE ____/____/____	KEEPER-NR ELIGIBILITY <input type="checkbox"/> yes <input type="checkbox"/> no		Date	____/____/____
DELIST DATE ____/____/____	SHPO-NR ELIGIBILITY: <input type="checkbox"/> yes <input type="checkbox"/> no <input type="checkbox"/> potentially elig. <input type="checkbox"/> insufficient info		Date	____/____/____
	LOCAL DESIGNATION: _____		Date	____/____/____
	Local office _____			
National Register Criteria for Evaluation <input type="checkbox"/> a <input type="checkbox"/> b <input type="checkbox"/> c <input type="checkbox"/> d (See National Register Bulletin 15, p. 2)				

DOCUMENTATION

Research Methods Florida Site File for past architectural surveys; Florida Site File search; Local library; Tax records; Pedestrian; Sanborn maps

Bibliographic References Olausen, Stephen A. FMSF form for 8PI1595. on file, Florida Department of State, Division of Historic Resources, Tallahassee, Florida.

Location of Negatives Janus Research

Negative Numbers Roll 2885, #256, Facing NW

RECORDER INFORMATION

Recorder Name Janus Research

Recorder Affiliation JANUS RESEARCH, 1107 N. Ward Street, Tampa, Florida 33607 Telephone 813-636-8200

- REQUIRED:**
1. USGS 7.5' MAP WITH STRUCTURES PINPOINTED IN RED
 2. LARGE SCALE STREET OR PLAT MAP
 3. PHOTO OF MAIN FACADE, PREFERABLY B&W, AT LEAST 3x5



SKETCH MAP



USGS QUADRANGLE MAP



Location of 8PI1595

USGS Quadrangle: Tarpon Springs (1973 PR 1987)

500 ft



HISTORICAL STRUCTURE FORM

FLORIDA MASTER SITE FILE

Consult Guide To Historical Structure Forms for detailed instructions

Site # 8PI1596

Recorder # 256

Recorder Date 2/20/09

Original ☐Update ☒

Site Name 123 Read Street Other Names

Project Name Historic Resources Survey of Tarpon Springs

Historic Contexts Spanish-American War National Register Category Building

LOCATION and IDENTIFICATION

Address 123 Read Street

Vicinity of

City Tarpon Springs County Pinellas

Ownership Private-individual Subdivision Block # Lot #

MAPPING

USGS Map TARPON SPRINGS Township 27S Range 15E Section 12

Quarter Qtr Qtr Irregular Section ☐ UTM Zone 17

Easting 327161 Northing 3114966 Land Grant Unknown

Latitude Longitude Plat or Other Map Aerial Photographs

HISTORY

Architect/Builder Unknown Construction Date 1905 Circa ☒Alterations ☒ Date c.1980 Type/Location east end of porch enclosedAdditions ☐ Date Type/LocationMoved ☐ Original Location

Use Original Private residence Use Present Private residence

DESCRIPTION

Style Shingle Exterior Plan Irregular Interior Plan Unknown Stories 2

Structural System Wood frame Exterior Fabric Wood shingles

Foundation Piers Foundation Materials Unknown Foundation Infill N/A

No. of Porches 1 Locations/Features one story, separate hipped roof with Doric columns set on shingled half wall, wraps three sides (west, north, and east)

Main Entrance (stylistic details): center entry under main porch

Outbldgs. ☒ Number 1 Nature/Location (Describe below)

one story front gable wood frame (contributing)

Roof Type Cross-gabled; Hip Roofing Materials Composition shingles; Metal shingles

Secondary Structures ☐ Comments Not applicable LocationChimneys ☐ Number 0 Orientation N/A Location N/A Material Not applicableWood Windows ☒ Type DHS Light # 1/1Metal Windows ☐ Type Light #

Exterior Ornament brackets at eaves

Condition Good Surroundings Residential

Narrative (general, interior, landscape, context; 3 lines only)

This two-story residence features fish scale shingles, gingerbread, and an arched fan window all in the gable. This building is not shown on the Sanborn maps so may have been relocated to this site.

Archaeological Remains Present ☐ FMSF Archaeological Site Form Completed (if yes, attach) ☐

Consult Guide To Historical Structure Forms for detailed instructions

RECORDER'S EVALUATION OF SITE

Individually Eligible for National Register? Yes ☐ No ☒ Likely, Need Information ☐ Insufficient Information ☐Potential Contributor to Nat. Reg. District? Yes ☒ No ☐ Likely, Need Information ☐ Insufficient Information ☐

Areas of Significance

Community planning & development

Summary of Significance

This resource is an example of residential architecture in Tarpon Springs during the Spanish-American War-era and is representative of the development of the City of Tarpon Springs. Although this building has undergone some minor alterations, the majority of architectural details remain and the overall historic massing is retained. Therefore, this building would be considered a contributing resource to the NRHP and Local Tarpon Springs Historic District.

DHR USE ONLY		OFFICIAL EVALUATIONS	DHR USE ONLY	
NR DATE ____/____/____	KEEPER-NR ELIGIBILITY <input type="checkbox"/> yes <input type="checkbox"/> no		Date	____/____/____
DELIST DATE ____/____/____	SHPO-NR ELIGIBILITY: <input type="checkbox"/> yes <input type="checkbox"/> no <input type="checkbox"/> potentially elig. <input type="checkbox"/> insufficient info		Date	____/____/____
	LOCAL DESIGNATION: _____		Date	____/____/____
	Local office _____			
National Register Criteria for Evaluation <input type="checkbox"/> a <input type="checkbox"/> b <input type="checkbox"/> c <input type="checkbox"/> d (See National Register Bulletin 15, p. 2)				

DOCUMENTATION

Research Methods Florida Site File for past architectural surveys; Florida Site File search; Local library; Tax records; Pedestrian; Sanborn maps

Bibliographic References Olausen, Stephen A. FMSF form for 8PI1596. on file, Florida Department of State, Division of Historic Resources, Tallahassee, Florida.

Location of Negatives Janus Research

Negative Numbers Roll 2885, #10, Facing SW

RECORDER INFORMATION

Recorder Name Janus Research

Recorder Affiliation JANUS RESEARCH, 1107 N. Ward Street, Tampa, Florida 33607 Telephone 813-636-8200

- REQUIRED:**
1. USGS 7.5' MAP WITH STRUCTURES PINPOINTED IN RED
 2. LARGE SCALE STREET OR PLAT MAP
 3. PHOTO OF MAIN FACADE, PREFERABLY B&W, AT LEAST 3x5



SKETCH MAP



USGS QUADRANGLE MAP



Location of 8PI1596

USGS Quadrangle: Tarpon Springs (1973 PR 1987)

500 ft



HISTORICAL STRUCTURE FORM

FLORIDA MASTER SITE FILE

Consult Guide To Historical Structure Forms for detailed instructions

Site # 8PI1597

Recorder # 257

Recorder Date 2/20/09

Original ☐Update ☒

Site Name 153 Read Street Other Names

Project Name Historic Resources Survey of Tarpon Springs

Historic Contexts Spanish-American War National Register Category Building

LOCATION and IDENTIFICATION

Address 153 Read Street

Vicinity of S side of Read between Grand and Spring

City Tarpon Springs County Pinellas

Ownership Private-individual Subdivision Block # Lot #

MAPPING

USGS Map TARPON SPRINGS Township 27S Range 15E Section 12

Quarter Qtr Qtr Irregular Section ☐ UTM Zone 17

Easting 327119 Northing 3114954 Land Grant Unknown

Latitude Longitude Plat or Other Map Aerial Photographs

HISTORY

Architect/Builder Unknown Construction Date 1915 Circa ☒Alterations ☒ Date c.1980 Type/Location some windows replaced; c.1960 rear porch enclosedAdditions ☐ Date Type/LocationMoved ☐ Original Location

Use Original Private residence Use Present Private residence

DESCRIPTION

Style Craftsman Exterior Plan Rectangular Interior Plan Unknown Stories 1

Structural System Wood frame Exterior Fabric Weatherboard

Foundation Piers Foundation Materials Unknown Foundation Infill N/A

No. of Porches 1 Locations/Features full width front gable with five battered columns at each end, wood deck, and balustrade

Main Entrance (stylistic details): off-center entry under main porch

Outbldgs. ☒ Number 1 Nature/Location (Describe below)

one story corrugated metal garage to east of main building (corrugated)

Roof Type Cross-gabled Roofing Materials Composition shingles

Secondary Structures ☐ Comments Not applicable LocationChimneys ☒ Number 1 Orientation West Location Ridge/Interior; Wa Material BrickWood Windows ☒ Type DHS Light # 1/1Metal Windows ☒ Type SHS; Awning Light # 1/1; 4

Exterior Ornament rafter tails, knee braces, vents (louvred gable end wood), wood surrounds, metal awnings

Condition Good Surroundings Residential

Narrative (general, interior, landscape, context; 3 lines only)

This one-story residence has soffits enclosed with aluminum and a bay window on the east end of the front façade. This building is similar in style and detailing to 66 Read Street (8PI1592), indicating that they were likely built by the same builder.

Archaeological Remains Present ☐ FMSF Archaeological Site Form Completed (if yes, attach) ☐

Consult Guide To Historical Structure Forms for detailed instructions

RECORDER'S EVALUATION OF SITE

Individually Eligible for National Register? Yes ☐ No ☒ Likely, Need Information ☐ Insufficient Information ☐Potential Contributor to Nat. Reg. District? Yes ☒ No ☐ Likely, Need Information ☐ Insufficient Information ☐

Areas of Significance

Community planning & development

Summary of Significance

This resource is an example of residential architecture in Tarpon Springs during the Spanish-American War-era and is representative of the development of the City of Tarpon Springs. Although this building has undergone some minor alterations, the majority of architectural details remain and the overall historic massing is retained. Therefore, this building would be considered a contributing resource to the NRHP and Local Tarpon Springs Historic District.

DHR USE ONLY		OFFICIAL EVALUATIONS	DHR USE ONLY	
NR DATE ____/____/____	KEEPER-NR ELIGIBILITY <input type="checkbox"/> yes <input type="checkbox"/> no		Date	____/____/____
DELIST DATE ____/____/____	SHPO-NR ELIGIBILITY: <input type="checkbox"/> yes <input type="checkbox"/> no <input type="checkbox"/> potentially elig. <input type="checkbox"/> insufficient info		Date	____/____/____
	LOCAL DESIGNATION: _____		Date	____/____/____
	Local office _____			
National Register Criteria for Evaluation <input type="checkbox"/> a <input type="checkbox"/> b <input type="checkbox"/> c <input type="checkbox"/> d (See National Register Bulletin 15, p. 2)				

DOCUMENTATION

Research Methods Florida Site File for past architectural surveys; Florida Site File search; Local library; Tax records; Pedestrian; Sanborn maps

Bibliographic References Olausen, Stephen A. FMSF form for 8PI1597. on file, Florida Department of State, Division of Historic Resources, Tallahassee, Florida.

Location of Negatives Janus Research

Negative Numbers Roll 2885, #6, Facing SW

RECORDER INFORMATION

Recorder Name Janus Research

Recorder Affiliation JANUS RESEARCH, 1107 N. Ward Street, Tampa, Florida 33607 Telephone 813-636-8200

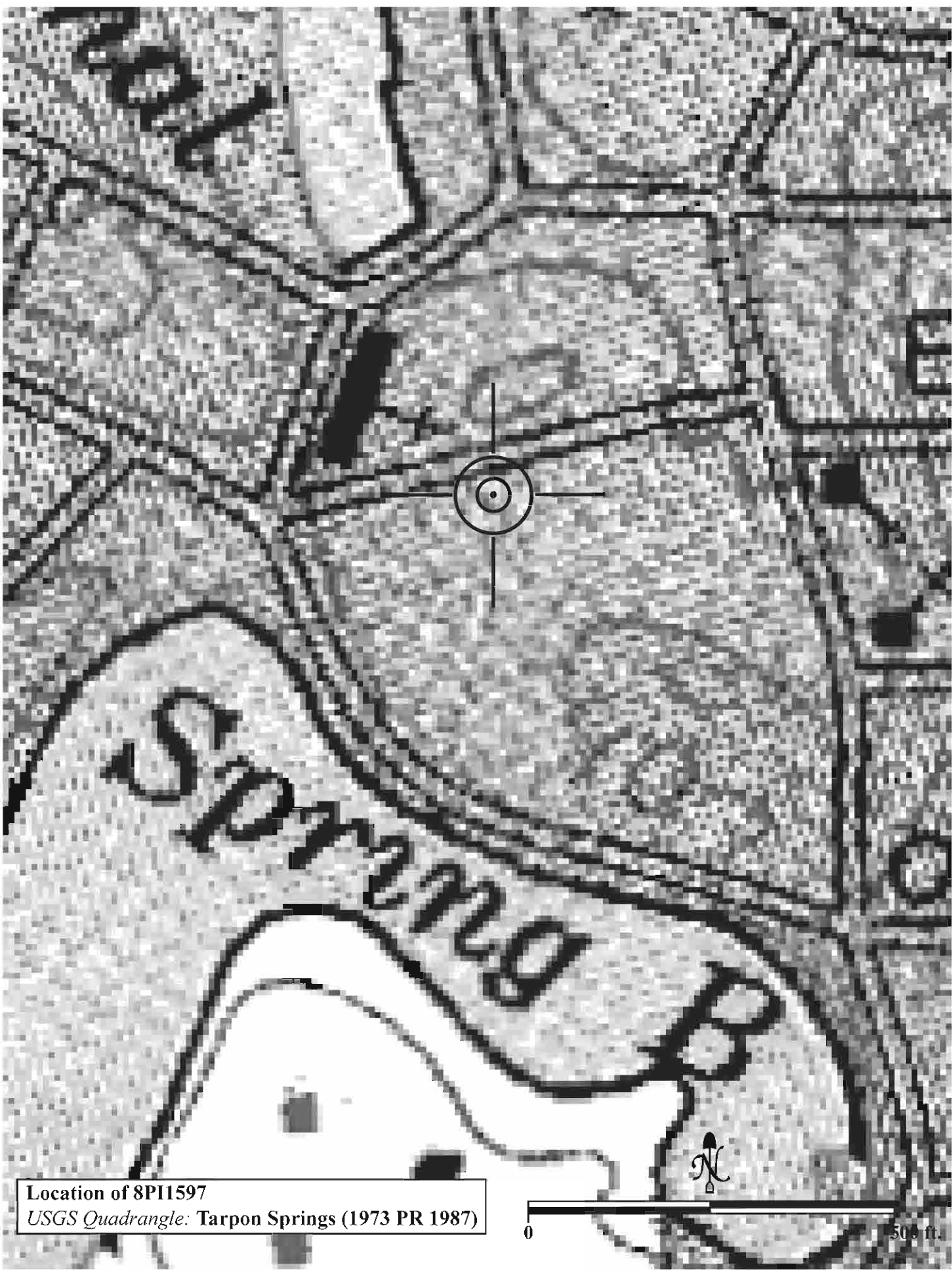
- REQUIRED:**
1. USGS 7.5' MAP WITH STRUCTURES PINPOINTED IN RED
 2. LARGE SCALE STREET OR PLAT MAP
 3. PHOTO OF MAIN FACADE, PREFERABLY B&W, AT LEAST 3x5



SKETCH MAP



USGS QUADRANGLE MAP



Location of 8PI1597

USGS Quadrangle: Tarpon Springs (1973 PR 1987)

0 500 ft.



HISTORICAL STRUCTURE FORM

FLORIDA MASTER SITE FILE

Consult Guide To Historical Structure Forms for detailed instructions

Site # 8P11598

Recorder # 248

Recorder Date 2/18/09

Original ☐Update ☒

Site Name 154 Read Street Other Names

Project Name Historic Resources Survey of Tarpon Springs

Historic Contexts Boom Times National Register Category Building

LOCATION and IDENTIFICATION

Address 154 Read Street

Vicinity of N side of Read between Grand and Spring

City Tarpon Springs County Pinellas

Ownership Private-individual Subdivision Block # Lot #

MAPPING

USGS Map TARPON SPRINGS Township 27S Range 15E Section 12

Quarter Qtr Qtr Irregular Section ☐ UTM Zone 17

Easting 327108 Northing 3114977 Land Grant Unknown

Latitude Longitude Plat or Other Map Aerial Photographs

HISTORY

Architect/Builder Unknown Construction Date 1926 Circa ☒Alterations ☒ Date c.1970 Type/Location some windows replaced, deck rebuilt in concreteAdditions ☒ Date Unknown Type/Location rear extension in line with the original house and roof lineMoved ☐ Original Location

Use Original Private residence Use Present Private residence

DESCRIPTION

Style Frame Vernacular Exterior Plan Rectangular Interior Plan Unknown Stories 1

Structural System Wood frame Exterior Fabric Weatherboard

Foundation Piers Foundation Materials Unknown Foundation Infill N/A

No. of Porches 1 Locations/Features nearly full width, integral, with concrete deck, supported by tapered wood posts on brick piers

Main Entrance (stylistic details): off-center entry under main porch

Outbldgs. ☐ Number Nature/Location (Describe below)

Roof Type Gable Roofing Materials Composition shingles

Secondary Structures ☒ Comments Metal carport Location east sideChimneys ☒ Number 1 Orientation East Location Ridge/Exterior Material BrickWood Windows ☒ Type DHS Light # 1/1Metal Windows ☒ Type SHS; Jalousie Light # 1/1

Exterior Ornament cornerboards, rafter tails, vents (lattice in gable end)

Condition Good Surroundings Residential

Narrative (general, interior, landscape, context; 3 lines only)

This asymmetrical façade residence has a front gable roof and separate 3/4 front gable porch supported by battered columns on brick piers. The soffits have been covered with aluminum panels.

Archaeological Remains Present ☐ FMSF Archaeological Site Form Completed (if yes, attach) ☐

Consult Guide To Historical Structure Forms for detailed instructions

RECORDER'S EVALUATION OF SITE

Individually Eligible for National Register? Yes ☐ No ☒ Likely, Need Information ☐ Insufficient Information ☐Potential Contributor to Nat. Reg. District? Yes ☒ No ☐ Likely, Need Information ☐ Insufficient Information ☐

Areas of Significance

Community planning & development

Summary of Significance

This resource is an example of residential architecture in Tarpon Springs during the Boom Times-era and is representative of the development of the City of Tarpon Springs. Although this building has undergone some minor alterations, the majority of architectural details remain and the overall historic massing is retained. Therefore, this building would be considered a contributing resource to the NRHP and Local Tarpon Springs Historic District.

DHR USE ONLY		OFFICIAL EVALUATIONS	DHR USE ONLY	
NR DATE ____/____/____	KEEPER-NR ELIGIBILITY <input type="checkbox"/> yes <input type="checkbox"/> no		Date	____/____/____
DELIST DATE ____/____/____	SHPO-NR ELIGIBILITY: <input type="checkbox"/> yes <input type="checkbox"/> no <input type="checkbox"/> potentially elig. <input type="checkbox"/> insufficient info		Date	____/____/____
	LOCAL DESIGNATION: _____		Date	____/____/____
	Local office _____			
National Register Criteria for Evaluation <input type="checkbox"/> a <input type="checkbox"/> b <input type="checkbox"/> c <input type="checkbox"/> d (See National Register Bulletin 15, p. 2)				

DOCUMENTATION

Research Methods Florida Site File for past architectural surveys; Florida Site File search; Local library; Tax records; Pedestrian; Sanborn maps

Bibliographic References Olausen, Stephen A. FMSF form for 8PI1598. on file, Florida Department of State, Division of Historic Resources, Tallahassee, Florida.

Location of Negatives Janus Research

Negative Numbers Roll 2885, #261, Facing NE

RECORDER INFORMATION

Recorder Name Janus Research

Recorder Affiliation JANUS RESEARCH, 1107 N. Ward Street, Tampa, Florida 33607 Telephone 813-636-8200

- REQUIRED:**
1. USGS 7.5' MAP WITH STRUCTURES PINPOINTED IN RED
 2. LARGE SCALE STREET OR PLAT MAP
 3. PHOTO OF MAIN FACADE, PREFERABLY B&W, AT LEAST 3x5



SKETCH MAP



USGS QUADRANGLE MAP



Location of 8PI1598

USGS Quadrangle: Tarpon Springs (1973 PR 1987)

0

500 ft.



HISTORICAL STRUCTURE FORM

FLORIDA MASTER SITE FILE

Consult Guide To Historical Structure Forms for detailed instructions

Site # 8PI1599

Recorder # 250

Recorder Date 2/18/09

Original ☐Update ☒

Site Name A Glorious Church Other Names First Baptist Church

Project Name Historic Resources Survey of Tarpon Springs

Historic Contexts Boom Times National Register Category Building

LOCATION and IDENTIFICATION

Address 160-168 Read Street

Vicinity of N side of Read between Grand and Spring

City Tarpon Springs County Pinellas

Ownership Private-corporate-no Subdivision Block # Lot #

MAPPING

USGS Map TARPON SPRINGS Township 27S Range 15E Section 12

Quarter Qtr Qtr Irregular Section ☐ UTM Zone 17

Easting 327059 Northing 3114970 Land Grant Unknown

Latitude Longitude Plat or Other Map Aerial Photographs

HISTORY

Architect/Builder Unknown Construction Date 1926 Circa ☒Alterations ☐ Date Type/LocationAdditions ☐ Date Type/LocationMoved ☐ Original Location

Use Original Unknown Use Present Church

DESCRIPTION

Style Mission Exterior Plan Irregular Interior Plan Unknown Stories 3

Structural System Concrete block Exterior Fabric Stucco

Foundation Continuous Foundation Materials Concrete block Foundation Infill N/A

No. of Porches 1 Locations/Features separate flat roof with shaped parapet, 3/5 width with concrete stairs and arched openings

Main Entrance (stylistic details): center double doors under arcaded porch

Outbldgs. ☐ Number Nature/Location (Describe below)

Roof Type Gable Roofing Materials Composition shingles

Secondary Structures ☒ Comments Tower Location southwest cornerChimneys ☒ Number 1 Orientation East Location Slope/Interior Material ConcreteWood Windows ☐ Type Light #Metal Windows ☒ Type Casement Light # Steel 4 light

Exterior Ornament scuppers, concrete sills, concrete bands

Condition Deteriorated Surroundings Residential

Narrative (general, interior, landscape, context; 3 lines only)

This large scale Mission style church has multiple rooflines, a smooth stucco exterior, shaped parapets, and a tower with arched openings.

Archaeological Remains Present ☐ FMSF Archaeological Site Form Completed (if yes, attach) ☐

Consult Guide To Historical Structure Forms for detailed instructions

RECORDER'S EVALUATION OF SITE

Individually Eligible for National Register? Yes ☐ No ☐ Likely, Need Information ☐ Insufficient Information ☒Potential Contributor to Nat. Reg. District? Yes ☒ No ☐ Likely, Need Information ☐ Insufficient Information ☐

Areas of Significance

Community planning & development; Architecture

Summary of Significance

This resource is an example of church architecture in Tarpon Springs during the Boom Times-era and is representative of the development of the City of Tarpon Springs. Although this building has undergone some minor alterations, the majority of architectural details remain and the overall historic massing is retained. Therefore, this building would be considered a contributing resource to the NRHP and Local Tarpon Springs Historic District.

DHR USE ONLY		OFFICIAL EVALUATIONS	DHR USE ONLY	
NR DATE ____/____/____	KEEPER-NR ELIGIBILITY <input type="checkbox"/> yes <input type="checkbox"/> no		Date	____/____/____
DELIST DATE ____/____/____	SHPO-NR ELIGIBILITY: <input type="checkbox"/> yes <input type="checkbox"/> no <input type="checkbox"/> potentially elig. <input type="checkbox"/> insufficient info		Date	____/____/____
	LOCAL DESIGNATION: _____		Date	____/____/____
	Local office _____			
National Register Criteria for Evaluation <input type="checkbox"/> a <input type="checkbox"/> b <input type="checkbox"/> c <input type="checkbox"/> d (See National Register Bulletin 15, p. 2)				

DOCUMENTATION

Research Methods Florida Site File for past architectural surveys; Florida Site File search; Local library; Tax records; Pedestrian; Sanborn maps

Bibliographic References Olausen, Stephen A. FMSF form for 8PI1599. on file, Florida Department of State, Division of Historic Resources, Tallahassee, Florida.

Location of Negatives Janus Research

Negative Numbers Roll 2885, #266, Facing NE

RECORDER INFORMATION

Recorder Name Janus Research

Recorder Affiliation JANUS RESEARCH, 1107 N. Ward Street, Tampa, Florida 33607 Telephone 813-636-8200

- REQUIRED:**
1. USGS 7.5' MAP WITH STRUCTURES PINPOINTED IN RED
 2. LARGE SCALE STREET OR PLAT MAP
 3. PHOTO OF MAIN FACADE, PREFERABLY B&W, AT LEAST 3x5



SKETCH MAP



USGS QUADRANGLE MAP



Location of 8PI1599

USGS Quadrangle: Tarpon Springs (1973 PR 1987)

0

500 ft.



HISTORICAL STRUCTURE FORM

FLORIDA MASTER SITE FILE

Consult Guide To Historical Structure Forms for detailed instructions

Site # 8PI1600

Recorder # 111

Recorder Date 1/28/09

Original ☐Update ☒

Site Name Tarpon Lodge Other Names

Project Name Historic Resources Survey of Tarpon Springs

Historic Contexts Boom Times National Register Category Building

LOCATION and IDENTIFICATION

Address 28 N Ring Avenue

Vicinity of E side of Ring Ave in between Orange St. and Tarpon Ave

City Tarpon Springs County Pinellas

Ownership Private Subdivision Block # Lot #

MAPPING

USGS Map TARPON SPRINGS Township 27S Range 15E Section 12

Quarter Qtr Qtr Irregular Section ☐ UTM Zone 17

Easting 327805 Northing 3114727 Land Grant Unknown

Latitude Longitude Plat or Other Map Aerial Photographs

HISTORY

Architect/Builder A.C. Lyons/A. Kilbury Construction Date 1926 Circa ☒Alterations ☒ Date c.1950 Type/Location some windows replaced, some enclosedAdditions ☐ Date Type/LocationMoved ☐ Original Location

Use Original Lodge (club) building Use Present Lodge (club) building

DESCRIPTION

Style Masonry Vernacular Exterior Plan Rectangular Interior Plan Unknown Stories 2

Structural System Concrete block Exterior Fabric Stucco

Foundation Slab Foundation Materials Poured concrete Foundation Infill N/A

No. of Porches 0 Locations/Features N/A

Main Entrance (stylistic details): center double metal doors on main elevation

Outbldgs. ☐ Number Nature/Location (Describe below)

Roof Type Flat Roofing Materials Built-up roof

Secondary Structures ☐ Comments Not applicable LocationChimneys ☒ Number 1 Orientation East Location Wall Material StuccoWood Windows ☒ Type Fixed Light # StorefrontMetal Windows ☒ Type Awning Light # 4

Exterior Ornament vents, concrete sills, stucco bands, diamond cut metal panels on front elevation

Condition Good Surroundings Residential, Commercial

Narrative (general, interior, landscape, context; 3 lines only)

This structure features full height tapered pilasters that are scored as stone with simple cap and circle relief. There are also transoms over the openings on the first floor.

Archaeological Remains Present ☐ FMSF Archaeological Site Form Completed (if yes, attach) ☐

Consult Guide To Historical Structure Forms for detailed instructions

RECORDER'S EVALUATION OF SITE

Individually Eligible for National Register? Yes ☐ No ☒ Likely, Need Information ☐ Insufficient Information ☐Potential Contributor to Nat. Reg. District? Yes ☒ No ☐ Likely, Need Information ☐ Insufficient Information ☐

Areas of Significance

Community planning & development

Summary of Significance

This resource is an example of Lodge architecture in Tarpon Springs during the Boom Times-era and is representative of the development of the City of Tarpon Springs. Although this building has undergone some minor alterations, the majority of architectural details remain and the overall historic massing is retained. Therefore, this building would be considered a contributing resource to the NRHP and Local Tarpon Springs Historic District.

DHR USE ONLY		OFFICIAL EVALUATIONS	DHR USE ONLY	
NR DATE ____/____/____	KEEPER-NR ELIGIBILITY <input type="checkbox"/> yes <input type="checkbox"/> no		Date	____/____/____
DELIST DATE ____/____/____	SHPO-NR ELIGIBILITY: <input type="checkbox"/> yes <input type="checkbox"/> no <input type="checkbox"/> potentially elig. <input type="checkbox"/> insufficient info		Date	____/____/____
	LOCAL DESIGNATION: _____		Date	____/____/____
	Local office _____			
National Register Criteria for Evaluation <input type="checkbox"/> a <input type="checkbox"/> b <input type="checkbox"/> c <input type="checkbox"/> d (See National Register Bulletin 15, p. 2)				

DOCUMENTATION

Research Methods Florida Site File for past architectural surveys; Florida Site File search; Local library; Tax records; Pedestrian; Sanborn maps

Bibliographic References Olausen, Stephen A. FMSF form for 8PI1600. on file, Florida Department of State, Division of Historic Resources, Tallahassee, Florida.

Location of Negatives Janus Research

Negative Numbers Roll 2885, #225, Facing NE

RECORDER INFORMATION

Recorder Name Janus Research

Recorder Affiliation JANUS RESEARCH, 1107 N. Ward Street, Tampa, Florida 33607 Telephone 813-636-8200

- REQUIRED:**
1. USGS 7.5' MAP WITH STRUCTURES PINPOINTED IN RED
 2. LARGE SCALE STREET OR PLAT MAP
 3. PHOTO OF MAIN FACADE, PREFERABLY B&W, AT LEAST 3x5



SKETCH MAP





Location of 8PI1600

USGS Quadrangle: Tarpon Springs (1973 PR 1987)



HISTORICAL STRUCTURE FORM

FLORIDA MASTER SITE FILE

Consult Guide To Historical Structure Forms for detailed instructions

Site # 8PI1601

Recorder # 110

Recorder Date 1/28/09

Original ☐Update ☒

Site Name The Livery Stable

Other Names Scotia Hotel

Project Name Historic Resources Survey of Tarpon Springs

Historic Contexts Spanish-American War

National Register Category Building

LOCATION and IDENTIFICATION

Address 100 N Ring Avenue

Vicinity of NE corner of Ring Ave and Orange St.

City Tarpon Springs

County Pinellas

Ownership Private-individual

Subdivision

Block #

Lot #

MAPPING

USGS Map TARPON SPRINGS

Township 27S

Range 15E

Section 12

Quarter

Qtr Qtr

Irregular Section ☐

UTM Zone 17

Easting 327818

Northing 3114772

Land Grant Unknown

Latitude

Longitude

Plat or Other Map Aerial Photographs

HISTORY

Architect/Builder Unknown

Construction Date 1905

Circa ☒Alterations ☒ Date c.2000

Type/Location front porch rebuilt

Additions ☐ Date

Type/Location

Moved ☐ Original Location

Use Original Stable

Use Present Multi-family

DESCRIPTION

Style Masonry Vernacular

Exterior Plan Rectangular

Interior Plan Unknown

Stories 2

Structural System Concrete block

Exterior Fabric Concrete block (rusticated)

Foundation Continuous

Foundation Materials Concrete block

Foundation Infill N/A

No. of Porches 2

Locations/Features full width, front and rear, 2 story wood framed porches, hipped roof in the front, shed roof in the rear

Main Entrance (stylistic details): center double door under entry porch

Outbldgs. ☒ Number 1

Nature/Location (Describe below)

non historic metal shed

Roof Type Hip; Flat

Roofing Materials Composition shingles; Built-up roof

Secondary Structures ☐ Comments Not applicable

Location

Chimneys ☐ Number 0 Orientation N/A

Location N/A

Material Not applicable

Wood Windows ☒ Type DHS

Light # 1/1, 2/2

Metal Windows ☐ Type

Light #

Exterior Ornament rafter tails, concrete sills, metal tie rods with circle washers

Condition Fair

Surroundings Residential

Narrative (general, interior, landscape, context; 3 lines only)

This symmetrical façade structure features dentil block at the top of the parapet. The parapet is flat and there are quoins at the building corners. The first floor features dressed block while the second floor is smooth. Some of the windows are boarded. This building is shown on the 1909 and 1913 Sanborns as a Livery Stable. In 1926 it is shown as the Scotia Hotel. Later it was used as apartments.

Archaeological Remains Present ☐FMSF Archaeological Site Form Completed (if yes, attach) ☐

Consult Guide To Historical Structure Forms for detailed instructions

RECORDER'S EVALUATION OF SITE

Individually Eligible for National Register? Yes ☐ No ☒ Likely, Need Information ☐ Insufficient Information ☐Potential Contributor to Nat. Reg. District? Yes ☒ No ☐ Likely, Need Information ☐ Insufficient Information ☐

Areas of Significance

Community planning & development

Summary of Significance

This resource is an example of residential architecture in Tarpon Springs during the Spanish-American War-era and is representative of the development of the City of Tarpon Springs. Although this building has undergone some minor alterations, the majority of architectural details remain and the overall historic massing is retained. Therefore, this building would be considered a contributing resource to the NRHP and Local Tarpon Springs Historic District.

DHR USE ONLY		OFFICIAL EVALUATIONS	DHR USE ONLY	
NR DATE ____/____/____	KEEPER-NR ELIGIBILITY <input type="checkbox"/> yes <input type="checkbox"/> no		Date	____/____/____
DELIST DATE ____/____/____	SHPO-NR ELIGIBILITY: <input type="checkbox"/> yes <input type="checkbox"/> no <input type="checkbox"/> potentially elig. <input type="checkbox"/> insufficient info		Date	____/____/____
	LOCAL DESIGNATION: _____		Date	____/____/____
	Local office _____			
National Register Criteria for Evaluation <input type="checkbox"/> a <input type="checkbox"/> b <input type="checkbox"/> c <input type="checkbox"/> d (See National Register Bulletin 15, p. 2)				

DOCUMENTATION

Research Methods Florida Site File for past architectural surveys; Florida Site File search; Local library; Tax records; Pedestrian; Sanborn maps

Bibliographic References Olausen, Stephen A. FMSF form for 8PI1601. on file, Florida Department of State, Division of Historic Resources, Tallahassee, Florida.

Location of Negatives Janus Research

Negative Numbers Roll 2885, #222, Facing NE

RECORDER INFORMATION

Recorder Name Janus Research

Recorder Affiliation JANUS RESEARCH, 1107 N. Ward Street, Tampa, Florida 33607 Telephone 813-636-8200

- REQUIRED:**
1. USGS 7.5' MAP WITH STRUCTURES PINPOINTED IN RED
 2. LARGE SCALE STREET OR PLAT MAP
 3. PHOTO OF MAIN FACADE, PREFERABLY B&W, AT LEAST 3x5



SKETCH MAP





Location of 8PI1601

USGS Quadrangle: Tarpon Springs (1973 PR 1987)



HISTORICAL STRUCTURE FORM

FLORIDA MASTER SITE FILE

Consult Guide To Historical Structure Forms for detailed instructions

Site # 8PI1602

Recorder # 114

Recorder Date 1/28/09

Original ☐Update ☒

Site Name 119 N Ring Avenue Other Names

Project Name Historic Resources Survey of Tarpon Springs

Historic Contexts Spanish-American War National Register Category Building

LOCATION and IDENTIFICATION

Address 119 N Ring Avenue

Vicinity of W side of Ring Ave in between Orange St. and Center St.

City Tarpon Springs County Pinellas

Ownership Private-individual Subdivision Block # Lot #

MAPPING

USGS Map TARPON SPRINGS Township 27S Range 15E Section 12

Quarter Qtr Qtr Irregular Section ☐ UTM Zone 17

Easting 327786 Northing 3114813 Land Grant Unknown

Latitude Longitude Plat or Other Map Aerial Photographs

HISTORY

Architect/Builder Unknown Construction Date 1915 Circa ☒Alterations ☒ Date c.1930 Type/Location porch columns replaced, railing replaced but date unknownAdditions ☐ Date Type/LocationMoved ☐ Original Location

Use Original Private residence Use Present Private residence

DESCRIPTION

Style Masonry Vernacular Exterior Plan Rectangular Interior Plan Unknown Stories 1

Structural System Concrete block Exterior Fabric Concrete block; Wood shingles

Foundation Continuous Foundation Materials Concrete block Foundation Infill N/A

No. of Porches 1 Locations/Features nearly full width, separate front gable roof, wood posts on concrete block piers, wood cross style railing

Main Entrance (stylistic details): center entry under main porch

Outbldgs. ☐ Number Nature/Location (Describe below)

Roof Type Gable; Hip Roofing Materials Composition shingles

Secondary Structures ☐ Comments Not applicable LocationChimneys ☐ Number 0 Orientation N/A Location N/A Material Not applicableWood Windows ☒ Type DHS Light # 2/2Metal Windows ☐ Type Light #

Exterior Ornament vents, concrete sills, gable and wood louvres

Condition Fair Surroundings Residential

Narrative (general, interior, landscape, context; 3 lines only)

This symmetrical hipped roof residence has a separate front gable roof. The building is constructed of rusticated concrete block, as are the porch piers.

Archaeological Remains Present ☐ FMSF Archaeological Site Form Completed (if yes, attach) ☐

Consult Guide To Historical Structure Forms for detailed instructions

RECORDER'S EVALUATION OF SITE

Individually Eligible for National Register? Yes ☐ No ☒ Likely, Need Information ☐ Insufficient Information ☐Potential Contributor to Nat. Reg. District? Yes ☒ No ☐ Likely, Need Information ☐ Insufficient Information ☐

Areas of Significance

Community planning & development

Summary of Significance

This resource is an example of residential architecture in Tarpon Springs during the Spanish-American War-era and is representative of the development of the City of Tarpon Springs. Possible expansion of the NRHP Historic District was evaluated, and resources immediately surrounding the current boundaries were considered for inclusion within the district if the NRHP boundaries are enlarged. This resource is considered contributing to the NRHP Historic District if the boundaries are enlarged.

DHR USE ONLY		OFFICIAL EVALUATIONS	DHR USE ONLY	
NR DATE ____/____/____	KEEPER-NR ELIGIBILITY <input type="checkbox"/> yes <input type="checkbox"/> no		Date	____/____/____
DELIST DATE ____/____/____	SHPO-NR ELIGIBILITY: <input type="checkbox"/> yes <input type="checkbox"/> no <input type="checkbox"/> potentially elig. <input type="checkbox"/> insufficient info		Date	____/____/____
	LOCAL DESIGNATION: _____		Date	____/____/____
	Local office _____			
National Register Criteria for Evaluation <input type="checkbox"/> a <input type="checkbox"/> b <input type="checkbox"/> c <input type="checkbox"/> d (See National Register Bulletin 15, p. 2)				

DOCUMENTATION

Research Methods Florida Site File for past architectural surveys; Florida Site File search; Local library; Tax records; Pedestrian; Sanborn maps

Bibliographic References Olausen, Stephen A. FMSF form for 8PI1602. on file, Florida Department of State, Division of Historic Resources, Tallahassee, Florida.

Location of Negatives Janus Research

Negative Numbers Roll 2885, #236, Facing SW

RECORDER INFORMATION

Recorder Name Janus Research

Recorder Affiliation JANUS RESEARCH, 1107 N. Ward Street, Tampa, Florida 33607 Telephone 813-636-8200

- REQUIRED:**
1. USGS 7.5' MAP WITH STRUCTURES PINPOINTED IN RED
 2. LARGE SCALE STREET OR PLAT MAP
 3. PHOTO OF MAIN FACADE, PREFERABLY B&W, AT LEAST 3x5



SKETCH MAP





Location of 8PI1602

USGS Quadrangle: Tarpon Springs (1973 PR 1987)





HISTORICAL STRUCTURE FORM

FLORIDA MASTER SITE FILE

Consult Guide To Historical Structure Forms for detailed instructions

Site # 8PI1603

Recorder # 108

Recorder Date 1/28/09

Original ☐Update ☒

Site Name 128 N Ring Avenue Other Names

Project Name Historic Resources Survey of Tarpon Springs

Historic Contexts Spanish-American War National Register Category Building

LOCATION and IDENTIFICATION

Address 128 N Ring Avenue

Vicinity of E side of Ring Ave in between Orange St. and Cypress St.

City Tarpon Springs County Pinellas

Ownership Private-individual Subdivision Block # Lot #

MAPPING

USGS Map TARPON SPRINGS Township 27S Range 15E Section 12

Quarter Qtr Qtr Irregular Section ☐ UTM Zone 17

Easting 327818 Northing 3114826 Land Grant Unknown

Latitude Longitude Plat or Other Map Aerial Photographs

HISTORY

Architect/Builder Unknown Construction Date 1905 Circa ☒Alterations ☒ Date c.1990 Type/Location porch lattice installed, wood siding on lower half porch, windows replaced, porch foundation, rebuilt date unknownAdditions ☐ Date Type/LocationMoved ☐ Original Location

Use Original Private residence Use Present Private residence

DESCRIPTION

Style Frame Vernacular Exterior Plan Rectangular Interior Plan Unknown Stories 2

Structural System Wood frame Exterior Fabric Drop siding; Wood shingles

Foundation Piers Foundation Materials Brick Foundation Infill None

No. of Porches 1 Locations/Features full width, shed roof, 1 story screened on concrete block foundation

Main Entrance (stylistic details): center entry under screened/lattice porch

Outbldgs. ☐ Number Nature/Location (Describe below)

Roof Type Gable Roofing Materials 5V-Sheet metal; Wood shingles

Secondary Structures ☐ Comments Not applicable LocationChimneys ☐ Number 0 Orientation N/A Location N/A Material Not applicableWood Windows ☐ Type Light #Metal Windows ☒ Type SHS Light #

Exterior Ornament cornerboards, vents, wood surrounds, wood shingle overhangs (second floor), gable end wood louvres

Condition Good Surroundings Residential

Narrative (general, interior, landscape, context; 3 lines only)

This two story I-house frame vernacular residence has a side gable roof and separate one story shed roof porch. The square shingle siding is interspersed with fish scale shingles at the second floor level. Shed roof awnings with wood shingles are located over the second floor windows.

Archaeological Remains Present ☐ FMSF Archaeological Site Form Completed (if yes, attach) ☐

Consult Guide To Historical Structure Forms for detailed instructions

RECORDER'S EVALUATION OF SITE

Individually Eligible for National Register? Yes ☐ No ☒ Likely, Need Information ☐ Insufficient Information ☐
Potential Contributor to Nat. Reg. District? Yes ☒ No ☐ Likely, Need Information ☐ Insufficient Information ☐

Areas of Significance

Community planning & development

Summary of Significance

This resource is an example of residential architecture in Tarpon Springs during the Spanish-American War-era and is representative of the development of the City of Tarpon Springs. Although this building has undergone some minor alterations, the majority of architectural details remain and the overall historic massing is retained. Therefore, this building would be considered a contributing resource to the NRHP and Local Tarpon Springs Historic District.

DHR USE ONLY		OFFICIAL EVALUATIONS	DHR USE ONLY	
NR DATE ____/____/____	KEEPER-NR ELIGIBILITY <input type="checkbox"/> yes <input type="checkbox"/> no		Date	____/____/____
DELIST DATE ____/____/____	SHPO-NR ELIGIBILITY: <input type="checkbox"/> yes <input type="checkbox"/> no <input type="checkbox"/> potentially elig. <input type="checkbox"/> insufficient info		Date	____/____/____
	LOCAL DESIGNATION: _____		Date	____/____/____
	Local office _____			
National Register Criteria for Evaluation <input type="checkbox"/> a <input type="checkbox"/> b <input type="checkbox"/> c <input type="checkbox"/> d (See National Register Bulletin 15, p. 2)				

DOCUMENTATION

Research Methods Florida Site File for past architectural surveys; Florida Site File search; Local library; Tax records; Pedestrian; Sanborn maps

Bibliographic References Olausen, Stephen A. FMSF form for 8PI1603. on file, Florida Department of State, Division of Historic Resources, Tallahassee, Florida.

Location of Negatives Janus Research

Negative Numbers Roll 2885, #216, Facing E

RECORDER INFORMATION

Recorder Name Janus Research

Recorder Affiliation JANUS RESEARCH, 1107 N. Ward Street, Tampa, Florida 33607 Telephone 813-636-8200

- REQUIRED:**
1. USGS 7.5' MAP WITH STRUCTURES PINPOINTED IN RED
 2. LARGE SCALE STREET OR PLAT MAP
 3. PHOTO OF MAIN FACADE, PREFERABLY B&W, AT LEAST 3x5



SKETCH MAP







HISTORICAL STRUCTURE FORM

FLORIDA MASTER SITE FILE

Consult Guide To Historical Structure Forms for detailed instructions

Site # 8PI1612

Recorder # 127

Recorder Date 1/28/09

Original ☐Update ☒

Site Name Zante Cafeneo Other Names American Railway Express Co.

Project Name Historic Resources Survey of Tarpon Springs

Historic Contexts Spanish-American War

National Register Category Building

LOCATION and IDENTIFICATION

Address 13-17 N Safford Avenue

Vicinity of W side of Safford Ave in between Tarpon Ave and Orange St.

City Tarpon Springs

County Pinellas

Ownership Private-corporate

Subdivision

Block #

Lot #

MAPPING

USGS Map TARPON SPRINGS

Township 27S

Range 15E

Section 12

Quarter

Qtr Qtr

Irregular Section ☐

UTM Zone 17

Easting 327682

Northing

3114703

Land Grant Unknown

Latitude

Longitude

Plat or Other Map Aerial Photographs

HISTORY

Architect/Builder Unknown

Construction Date 1910

Circa ☒Alterations ☒ Date Unknown

Type/Location original awnings removed

Additions ☒ Date Unknown

Type/Location 1 story brick infill on south end

Moved ☐ Original Location

Use Original Commercial

Use Present Commercial

DESCRIPTION

Style Masonry Vernacular

Exterior Plan Rectangular

Interior Plan Unknown

Stories 1

Structural System Brick

Exterior Fabric Brick

Foundation Slab

Foundation Materials Concrete block

Foundation Infill N/A

No. of Porches 0 Locations/Features N/A

Main Entrance (stylistic details): 2 recessed angled storefronts

Outbldgs. ☐ Number Nature/Location (Describe below)

Roof Type Shed

Roofing Materials Built-up roof

Secondary Structures ☐ Comments Not applicable

Location

Chimneys ☐ Number 0 Orientation N/A

Location N/A

Material Not applicable

Wood Windows ☒ Type Fixed

Light # Storefront

Metal Windows ☐ Type

Light #

Exterior Ornament awning

Condition Good

Surroundings Commercial

Narrative (general, interior, landscape, context; 3 lines only)

This one-story commercial building features brick pilasters with a cast stone base and capitals as well as concrete molding bands. This building is shown on the 1913 Sanborns as a plumbing store, tailor, and Chinese laundry. By 1919 it served as offices of the American Railway Express Co. This company moved to an adjacent building by 1926.

Archaeological Remains Present ☐FMSF Archaeological Site Form Completed (if yes, attach) ☐

Consult Guide To Historical Structure Forms for detailed instructions

RECORDER'S EVALUATION OF SITE

Individually Eligible for National Register? Yes ☐ No ☒ Likely, Need Information ☐ Insufficient Information ☐Potential Contributor to Nat. Reg. District? Yes ☒ No ☐ Likely, Need Information ☐ Insufficient Information ☐

Areas of Significance

Community planning & development

Summary of Significance

This resource is an example of commercial architecture in Tarpon Springs during the Spanish-American War-era and is representative of the development of the City of Tarpon Springs. Although this building has undergone some minor alterations, the majority of architectural details remain and the overall historic massing is retained. Therefore, this building would be considered a contributing resource to the NRHP and Local Tarpon Springs Historic District.

DHR USE ONLY		OFFICIAL EVALUATIONS	DHR USE ONLY	
NR DATE ____/____/____	KEEPER-NR ELIGIBILITY <input type="checkbox"/> yes <input type="checkbox"/> no		Date	____/____/____
DELIST DATE ____/____/____	SHPO-NR ELIGIBILITY: <input type="checkbox"/> yes <input type="checkbox"/> no <input type="checkbox"/> potentially elig. <input type="checkbox"/> insufficient info		Date	____/____/____
	LOCAL DESIGNATION: _____		Date	____/____/____
	Local office _____			
National Register Criteria for Evaluation <input type="checkbox"/> a <input type="checkbox"/> b <input type="checkbox"/> c <input type="checkbox"/> d (See National Register Bulletin 15, p. 2)				

DOCUMENTATION

Research Methods Florida Site File for past architectural surveys; Florida Site File search; Local library; Tax records; Pedestrian; Sanborn maps

Bibliographic References

Location of Negatives Janus Research **Negative Numbers** Roll 2885, #260, Facing SW

RECORDER INFORMATION

Recorder Name Janus Research

Recorder Affiliation JANUS RESEARCH, 1107 N. Ward Street, Tampa, Florida 33607 Telephone 813-636-8200

- REQUIRED:**
1. USGS 7.5' MAP WITH STRUCTURES PINPOINTED IN RED
 2. LARGE SCALE STREET OR PLAT MAP
 3. PHOTO OF MAIN FACADE, PREFERABLY B&W, AT LEAST 3x5



SKETCH MAP





Location of 8PI1612

USGS Quadrangle: Tarpon Springs (1973 PR 1987)





HISTORICAL STRUCTURE FORM

FLORIDA MASTER SITE FILE

Consult Guide To Historical Structure Forms for detailed instructions

Site # 8PI1613

Recorder # 126

Recorder Date 1/28/09

Original ☐Update ☒

Site Name American Railway Express Co. Other Names

Project Name Historic Resources Survey of Tarpon Springs

Historic Contexts Boom Times National Register Category Building

LOCATION and IDENTIFICATION

Address 21 N Safford Avenue

Vicinity of W side of Safford Ave in between Orange St. and Tarpon Ave

City Tarpon Springs County Pinellas

Ownership Private-corporate Subdivision Block # Lot #

MAPPING

USGS Map TARPON SPRINGS Township 27S Range 15E Section 12

Quarter Qtr Qtr Irregular Section ☐ UTM Zone 17

Easting 327680 Northing 3114722 Land Grant Unknown

Latitude Longitude Plat or Other Map Aerial Photographs

HISTORY

Architect/Builder Unknown Construction Date 1925 Circa ☒Alterations ☒ Date Unknown Type/Location original awning removedAdditions ☐ Date Type/LocationMoved ☐ Original Location

Use Original Commercial Use Present Commercial

DESCRIPTION

Style Masonry Vernacular Exterior Plan Rectangular Interior Plan Unknown Stories 1

Structural System Concrete block Exterior Fabric Stucco

Foundation Slab Foundation Materials Poured concrete Foundation Infill N/A

No. of Porches 0 Locations/Features N/A

Main Entrance (stylistic details): inset off-center, storefront, double doors

Outbldgs. ☐ Number Nature/Location (Describe below)

Roof Type Flat Roofing Materials Built-up roof

Secondary Structures ☐ Comments Not applicable LocationChimneys ☐ Number 0 Orientation N/A Location N/A Material Not applicableWood Windows ☒ Type Fixed Light # StorefrontMetal Windows ☐ Type Light #

Exterior Ornament concrete sills, fabric awning

Condition Good Surroundings Residential, Commercial

Narrative (general, interior, landscape, context; 3 lines only)

This one-story commercial building has a flat parapet, stucco exterior, and wood storefront windows. It is shown on the 1926 Sanborn map as the office of the American Railway Express Co.

Archaeological Remains Present ☐ FMSF Archaeological Site Form Completed (if yes, attach) ☐

Consult Guide To Historical Structure Forms for detailed instructions

RECORDER'S EVALUATION OF SITE

Individually Eligible for National Register? Yes ☐ No ☒ Likely, Need Information ☐ Insufficient Information ☐
 Potential Contributor to Nat. Reg. District? Yes ☒ No ☐ Likely, Need Information ☐ Insufficient Information ☐

Areas of Significance

Community planning & development

Summary of Significance

This resource is an example of commercial architecture in Tarpon Springs during the Boom Times-era and is representative of the development of the City of Tarpon Springs. Although this building has undergone some minor alterations, the majority of architectural details remain and the overall historic massing is retained. Therefore, this building would be considered a contributing resource to the NRHP and Local Tarpon Springs Historic District.

DHR USE ONLY		OFFICIAL EVALUATIONS	DHR USE ONLY	
NR DATE ____/____/____	KEEPER-NR ELIGIBILITY <input type="checkbox"/> yes <input type="checkbox"/> no		Date	____/____/____
DELIST DATE ____/____/____	SHPO-NR ELIGIBILITY: <input type="checkbox"/> yes <input type="checkbox"/> no <input type="checkbox"/> potentially elig. <input type="checkbox"/> insufficient info		Date	____/____/____
	LOCAL DESIGNATION: _____		Date	____/____/____
	Local office _____			
National Register Criteria for Evaluation <input type="checkbox"/> a <input type="checkbox"/> b <input type="checkbox"/> c <input type="checkbox"/> d (See National Register Bulletin 15, p. 2)				

DOCUMENTATION

Research Methods Florida Site File for past architectural surveys; Florida Site File search; Local library; Tax records; Pedestrian; Sanborn maps

Bibliographic References Olausen, Stephen A. FMSF form for 8PI1613. on file, Florida Department of State, Division of Historic Resources, Tallahassee, Florida.

Location of Negatives Janus Research

Negative Numbers Roll 2885, #259, Facing SW

RECORDER INFORMATION

Recorder Name Janus Research

Recorder Affiliation JANUS RESEARCH, 1107 N. Ward Street, Tampa, Florida 33607 Telephone 813-636-8200

- REQUIRED:**
1. USGS 7.5' MAP WITH STRUCTURES PINPOINTED IN RED
 2. LARGE SCALE STREET OR PLAT MAP
 3. PHOTO OF MAIN FACADE, PREFERABLY B&W, AT LEAST 3x5



SKETCH MAP





Location of 8PI1613

USGS Quadrangle: Tarpon Springs (1973 PR 1987)



HISTORICAL STRUCTURE FORM

FLORIDA MASTER SITE FILE

Consult Guide To Historical Structure Forms for detailed instructions

Site # 8PI1614

Recorder # 123

Recorder Date 1/28/09

Original ☐Update ☒

Site Name 111 N Safford Avenue Other Names

Project Name Historic Resources Survey of Tarpon Springs

Historic Contexts Spanish-American War National Register Category Building

LOCATION and IDENTIFICATION

Address 111 N Safford Avenue

Vicinity of W side of Safford Ave in between Center St. and Orange St.

City Tarpon Springs County Pinellas

Ownership Private-individual Subdivision Block # Lot #

MAPPING

USGS Map TARPON SPRINGS Township 27S Range 15E Section 12

Quarter Qtr Qtr Irregular Section ☐ UTM Zone 17

Easting 327687 Northing 3114789 Land Grant Unknown

Latitude Longitude Plat or Other Map Aerial Photographs

HISTORY

Architect/Builder Unknown Construction Date 1910 Circa ☒Alterations ☒ Date c.1970 Type/Location front porch enclosed, stuccoed, window surrounds, windows replacedAdditions ☒ Date Unknown Type/Location rear gable, full width, stucco 1 storyMoved ☐ Original Location

Use Original Private residence Use Present Private residence

DESCRIPTION

Style Masonry Vernacular Exterior Plan Rectangular Interior Plan Unknown Stories 1

Structural System Wood frame Exterior Fabric Stucco

Foundation Piers Foundation Materials Concrete block Foundation Infill None

No. of Porches 0 Locations/Features original was enclosed, separate 1 story with a hipped roof, supports no longer evident

Main Entrance (stylistic details): off-center entry with no overhang into now enclosed porch

Outbldgs. ☒ Number 1 Nature/Location (Describe below)

c.1950, 1 story with a flat roof

Roof Type Hip; Clipped gable Roofing Materials 5V-Sheet metal

Secondary Structures ☐ Comments Not applicable LocationChimneys ☒ Number 1 Orientation South Location Slope/Interior Material BrickWood Windows ☐ Type Light #Metal Windows ☒ Type SHS; Fixed Light # 1/1; diamond shaped

Exterior Ornament arched louvre wood gable vent

Condition Good Surroundings Residential

Narrative (general, interior, landscape, context; 3 lines only)

This one-story jerkinhead roof residence features a steep roof and decorative cut fascia board. The front porch was reconstructed c.1925 and later enclosed.

Archaeological Remains Present ☐ FMSF Archaeological Site Form Completed (if yes, attach) ☐

Consult Guide To Historical Structure Forms for detailed instructions

RECORDER'S EVALUATION OF SITE

Individually Eligible for National Register? Yes ☐ No ☒ Likely, Need Information ☐ Insufficient Information ☐Potential Contributor to Nat. Reg. District? Yes ☐ No ☒ Likely, Need Information ☐ Insufficient Information ☐

Areas of Significance

Community planning & development

Summary of Significance

This resource is an example of residential architecture in Tarpon Springs during the Spanish-American War-era. However, this building has had substantial unsympathetic alterations that diminish its overall architectural integrity and it no longer conveys its historic significance. Therefore, this resource is considered non-contributing to the NRHP or Local Historic District.

DHR USE ONLY		OFFICIAL EVALUATIONS	DHR USE ONLY	
NR DATE ____/____/____	KEEPER-NR ELIGIBILITY <input type="checkbox"/> yes <input type="checkbox"/> no		Date	____/____/____
DELIST DATE ____/____/____	SHPO-NR ELIGIBILITY: <input type="checkbox"/> yes <input type="checkbox"/> no <input type="checkbox"/> potentially elig. <input type="checkbox"/> insufficient info		Date	____/____/____
	LOCAL DESIGNATION: _____		Date	____/____/____
	Local office _____			
National Register Criteria for Evaluation <input type="checkbox"/> a <input type="checkbox"/> b <input type="checkbox"/> c <input type="checkbox"/> d (See National Register Bulletin 15, p. 2)				

DOCUMENTATION

Research Methods Florida Site File for past architectural surveys; Florida Site File search; Local library; Tax records; Pedestrian; Sanborn maps

Bibliographic References Olausen, Stephen A. FMSF form for 8PI1614. on file, Florida Department of State, Division of Historic Resources, Tallahassee, Florida.

Location of Negatives Janus Research **Negative Numbers** Roll 2885, #253, Facing W

RECORDER INFORMATION

Recorder Name Janus Research

Recorder Affiliation JANUS RESEARCH, 1107 N. Ward Street, Tampa, Florida 33607 Telephone 813-636-8200

- REQUIRED:**
1. USGS 7.5' MAP WITH STRUCTURES PINPOINTED IN RED
 2. LARGE SCALE STREET OR PLAT MAP
 3. PHOTO OF MAIN FACADE, PREFERABLY B&W, AT LEAST 3x5



SKETCH MAP



USGS QUADRANGLE MAP



Location of 8PI1614

USGS Quadrangle: Tarpon Springs (1973 PR 1987)



HISTORICAL STRUCTURE FORM

FLORIDA MASTER SITE FILE

Consult Guide To Historical Structure Forms for detailed instructions

Site # 8PI1615

Recorder # 64

Recorder Date 1/27/09

Original ☐Update ☒

Site Name Neptune Lounge Other Names Neptune Cycle

Project Name Historic Resources Survey of Tarpon Springs

Historic Contexts Spanish-American War National Register Category Building

LOCATION and IDENTIFICATION

Address 101-105 S Safford Avenue

Vicinity of E side of Safford Ave in between Tarpon Ave and Lemon St.

City Tarpon Springs County Pinellas

Ownership Private-corporate Subdivision Block # Lot #

MAPPING

USGS Map TARPON SPRINGS Township 27S Range 15E Section 12

Quarter Qtr Qtr Irregular Section ☐ UTM Zone 17

Easting 327718 Northing 3114588 Land Grant Unknown

Latitude Longitude Plat or Other Map Aerial Photographs

HISTORY

Architect/Builder Unknown Construction Date 1905 Circa ☒Alterations ☒ Date c.2000 Type/Location front elevation rebuilt with similar materials, storefronts altered with batten doorAdditions ☐ Date Type/LocationMoved ☐ Original Location

Use Original Commercial Use Present Commercial

DESCRIPTION

Style Masonry Vernacular Exterior Plan Rectangular Interior Plan Unknown Stories 1

Structural System Concrete block Exterior Fabric Concrete block

Foundation Slab Foundation Materials Poured concrete Foundation Infill N/A

No. of Porches 0 Locations/Features N/A

Main Entrance (stylistic details): 2 storefronts with transoms above

Outbldgs. ☐ Number Nature/Location (Describe below)

Roof Type Shed Roofing Materials Built-up roof

Secondary Structures ☐ Comments Not applicable LocationChimneys ☐ Number 0 Orientation N/A Location N/A Material Not applicableWood Windows ☐ Type Light #Metal Windows ☒ Type Fixed Light #

Exterior Ornament decorative tile cap at parapet

Condition Good Surroundings Commercial

Narrative (general, interior, landscape, context; 3 lines only)

This masonry vernacular commercial building has a concrete block rebuilt façade, two store fronts, and batten doors with transoms.

Archaeological Remains Present ☐ FMSF Archaeological Site Form Completed (if yes, attach) ☐

Consult Guide To Historical Structure Forms for detailed instructions

RECORDER'S EVALUATION OF SITE

Individually Eligible for National Register? Yes ☐ No ☒ Likely, Need Information ☐ Insufficient Information ☐Potential Contributor to Nat. Reg. District? Yes ☐ No ☒ Likely, Need Information ☐ Insufficient Information ☐

Areas of Significance

Community planning & development

Summary of Significance

This resource is an example of commercial architecture in Tarpon Springs during the Spanish-American War-era. However, this building has had substantial unsympathetic alterations that diminish its overall architectural integrity and it no longer conveys its historic significance. Therefore, this resource is considered non-contributing to the NRHP or Local Historic District.

DHR USE ONLY		OFFICIAL EVALUATIONS	DHR USE ONLY	
NR DATE ____/____/____	KEEPER-NR ELIGIBILITY <input type="checkbox"/> yes <input type="checkbox"/> no		Date	____/____/____
DELIST DATE ____/____/____	SHPO-NR ELIGIBILITY: <input type="checkbox"/> yes <input type="checkbox"/> no <input type="checkbox"/> potentially elig. <input type="checkbox"/> insufficient info		Date	____/____/____
	LOCAL DESIGNATION: _____		Date	____/____/____
	Local office _____			
National Register Criteria for Evaluation <input type="checkbox"/> a <input type="checkbox"/> b <input type="checkbox"/> c <input type="checkbox"/> d (See National Register Bulletin 15, p. 2)				

DOCUMENTATION

Research Methods Florida Site File for past architectural surveys; Florida Site File search; Local library; Tax records; Pedestrian; Sanborn maps

Bibliographic References Olausen, Stephen A. FMSF form for 8PI1615. on file, Florida Department of State, Division of Historic Resources, Tallahassee, Florida.

Location of Negatives Janus Research **Negative Numbers** Roll 2885, #128, Facing E

RECORDER INFORMATION

Recorder Name Janus Research

Recorder Affiliation JANUS RESEARCH, 1107 N. Ward Street, Tampa, Florida 33607 Telephone 813-636-8200

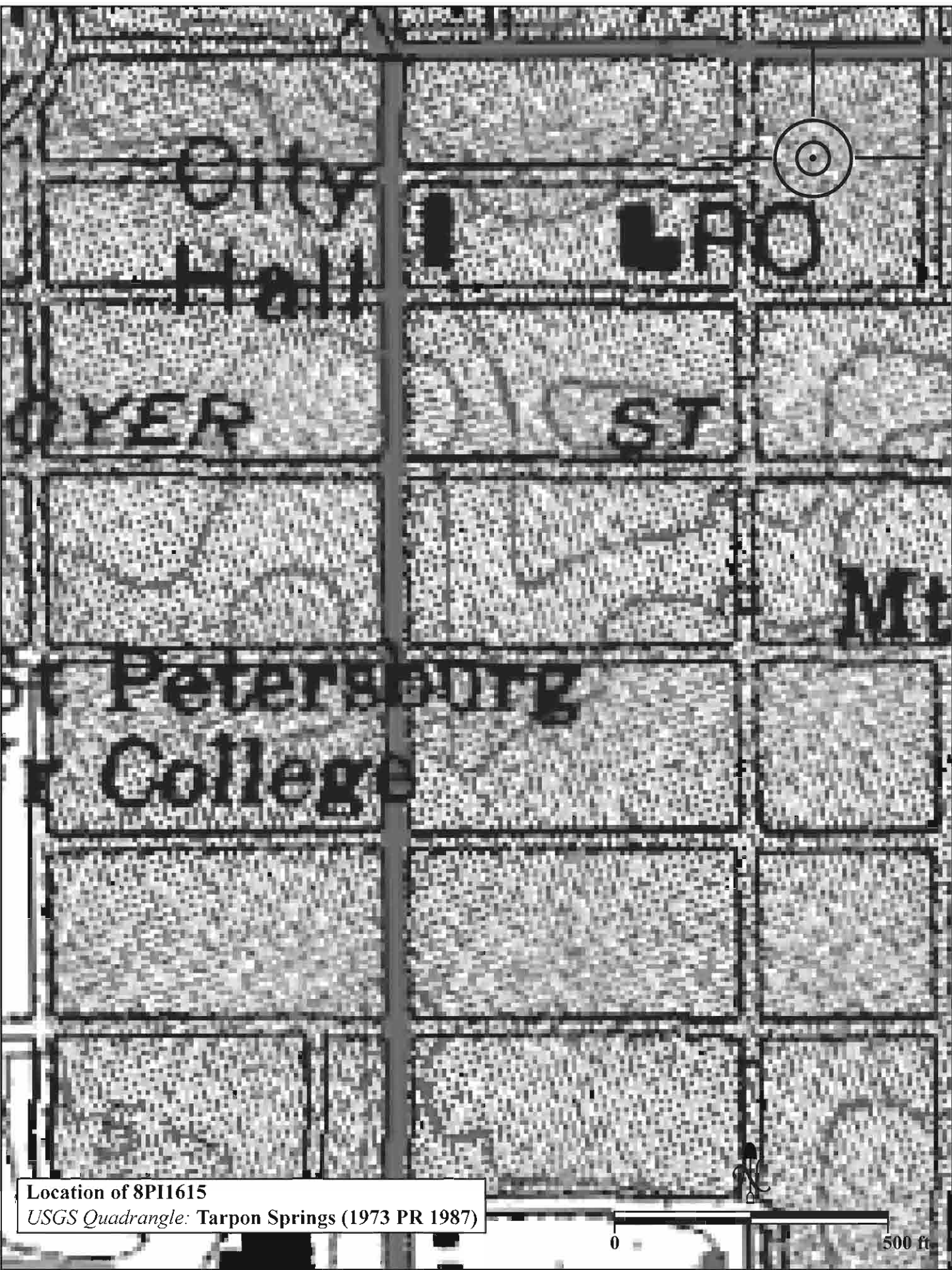
- REQUIRED:**
1. USGS 7.5' MAP WITH STRUCTURES PINPOINTED IN RED
 2. LARGE SCALE STREET OR PLAT MAP
 3. PHOTO OF MAIN FACADE, PREFERABLY B&W, AT LEAST 3x5



SKETCH MAP



USGS QUADRANGLE MAP



Location of 8PI1615

USGS Quadrangle: Tarpon Springs (1973 PR 1987)

0

500 ft



HISTORICAL STRUCTURE FORM

FLORIDA MASTER SITE FILE

Consult Guide To Historical Structure Forms for detailed instructions

Site # 8PI1616

Recorder # 321

Recorder Date 2/23/09

Original ☐Update ☒

Site Name 224 Shaddock Street Other Names

Project Name Historic Resources Survey of Tarpon Springs

Historic Contexts Boom Times National Register Category Building

LOCATION and IDENTIFICATION

Address 224 Shaddock Street

Vicinity of W side of Shaddock between Lemon and Lime

City Tarpon Springs County Pinellas

Ownership Private-individual Subdivision Block # Lot #

MAPPING

USGS Map TARPON SPRINGS Township 27S Range 15E Section 12

Quarter Qtr Qtr Irregular Section ☐ UTM Zone 17

Easting 327075 Northing 3114463 Land Grant Unknown

Latitude Longitude Plat or Other Map Aerial Photographs

HISTORY

Architect/Builder Unknown Construction Date 1920 Circa ☒Alterations ☒ Date c.1960 Type/Location windows replacedAdditions ☐ Date Type/LocationMoved ☐ Original Location

Use Original Private residence Use Present Private residence

DESCRIPTION

Style Craftsman Exterior Plan Irregular Interior Plan Unknown Stories 1.5

Structural System Wood frame Exterior Fabric Weatherboard; Wood shingles

Foundation Piers Foundation Materials Unknown Foundation Infill Diagonal Lattice (PVC)

No. of Porches 1 Locations/Features 1/2 width, front gable with battered wood columns on wood shingle piers and a wood deck

Main Entrance (stylistic details): off-center entry under main porch

Outbldgs. ☒ Number 1 Nature/Location (Describe below)

non-historical shed at the rear of the property

Roof Type Cross-gabled Roofing Materials Composition shingles

Secondary Structures ☒ Comments Gable dormer Location east elevationChimneys ☒ Number 1 Orientation Center Location Ridge/Interior Material BrickWood Windows ☐ Type Light #Metal Windows ☒ Type SHS Light # 2/2

Exterior Ornament cornerboards, rafter tails, knee braces, wood surrounds

Condition Fair Surroundings Residential

Narrative (general, interior, landscape, context; 3 lines only)

This 1-1/2 story bungalow features a bay window on the north side, shed roof on the south side, shingle walls below the water table, decorative cut verge board ends, and a wood "keystone" at the center of the porch.

Archaeological Remains Present ☐ FMSF Archaeological Site Form Completed (if yes, attach) ☐

Consult Guide To Historical Structure Forms for detailed instructions

RECORDER'S EVALUATION OF SITE

Individually Eligible for National Register? Yes ☐ No ☒ Likely, Need Information ☐ Insufficient Information ☐Potential Contributor to Nat. Reg. District? Yes ☐ No ☒ Likely, Need Information ☐ Insufficient Information ☐

Areas of Significance

Community planning & development

Summary of Significance

This resource is an example of residential architecture in Tarpon Springs during the Boom Times-era and is representative of the development of the City of Tarpon Springs. Possible expansion of the Local Historic District was evaluated, and this resource is considered contributing to the Local Historic District if the boundaries are enlarged. The areas that can be considered part of the expanded Local Historic District include the resources immediately surrounding the district and the Fruit Salad area.

DHR USE ONLY		OFFICIAL EVALUATIONS	DHR USE ONLY	
NR DATE ____/____/____	KEEPER-NR ELIGIBILITY <input type="checkbox"/> yes <input type="checkbox"/> no		Date	____/____/____
DELIST DATE ____/____/____	SHPO-NR ELIGIBILITY: <input type="checkbox"/> yes <input type="checkbox"/> no <input type="checkbox"/> potentially elig. <input type="checkbox"/> insufficient info		Date	____/____/____
	LOCAL DESIGNATION: _____		Date	____/____/____
	Local office _____			
National Register Criteria for Evaluation <input type="checkbox"/> a <input type="checkbox"/> b <input type="checkbox"/> c <input type="checkbox"/> d (See National Register Bulletin 15, p. 2)				

DOCUMENTATION

Research Methods Florida Site File for past architectural surveys; Florida Site File search; Local library; Tax records; Pedestrian; Sanborn maps

Bibliographic References Olausen, Stephen A. FMSF form for 8PI1616. on file, Florida Department of State, Division of Historic Resources, Tallahassee, Florida.

Location of Negatives Janus Research

Negative Numbers Roll 2885, #166, Facing SW

RECORDER INFORMATION

Recorder Name Janus Research

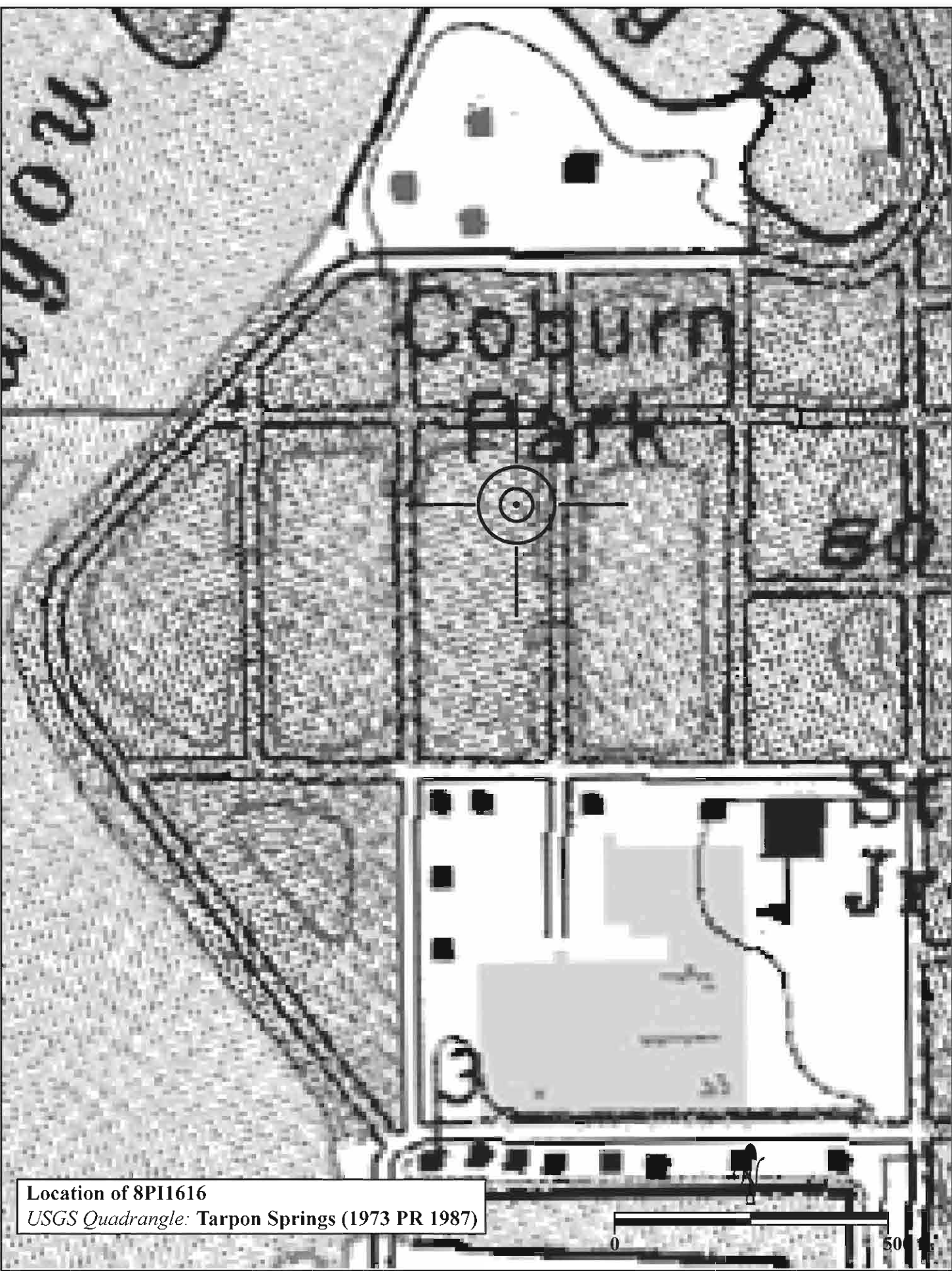
Recorder Affiliation JANUS RESEARCH, 1107 N. Ward Street, Tampa, Florida 33607 Telephone 813-636-8200

- REQUIRED:**
1. USGS 7.5' MAP WITH STRUCTURES PINPOINTED IN RED
 2. LARGE SCALE STREET OR PLAT MAP
 3. PHOTO OF MAIN FACADE, PREFERABLY B&W, AT LEAST 3x5



SKETCH MAP





Location of 8PI1616

USGS Quadrangle: Tarpon Springs (1973 PR 1987)

0

500



HISTORICAL STRUCTURE FORM

FLORIDA MASTER SITE FILE

Consult Guide To Historical Structure Forms for detailed instructions

Site # 8PI1617

Recorder # 188

Recorder Date 2/17/09

Original ☐Update ☒

Site Name William T. Fleming House Other Names

Project Name Historic Resources Survey of Tarpon Springs

Historic Contexts Post-Reconstruction National Register Category Building

LOCATION and IDENTIFICATION

Address 22 N Spring Boulevard

Vicinity of E side of Spring between Tarpon and Orange

City Tarpon Springs County Pinellas

Ownership Private-individual Subdivision Block # Lot #

MAPPING

USGS Map TARPON SPRINGS Township 27S Range 15E Section 12

Quarter Qtr Qtr Irregular Section ☐ UTM Zone 17

Easting 327320 Northing 3114715 Land Grant Unknown

Latitude Longitude Plat or Other Map Aerial Photographs

HISTORY

Architect/Builder Unknown Construction Date 1887 Circa ☒Alterations ☒ Date c.1950 Type/Location asbestos siding; c.1920 site wall with battered pilastersAdditions ☒ Date c.1960 Type/Location rear shed roof, one story, wood frame; multiple two story additions to rear; may have other additionsMoved ☐ Original Location

Use Original Private residence Use Present Private residence

DESCRIPTION

Style Queen Anne Revival Exterior Plan Irregular Interior Plan Unknown Stories 2.5

Structural System Wood frame Exterior Fabric Asbestos-shingles or siding

Foundation Piers Foundation Materials Poured concrete Foundation Infill Wood Lattice

No. of Porches 1 Locations/Features separate shed roof, wraps three sides, wood deck with turned posts and lattice framework

Main Entrance (stylistic details): corner entry under the main porch (at the tower)

Outbldgs. ☒ Number 1 Nature/Location (Describe below)
screened gazebo on south side of lot (non-historical?)

Roof Type Cross-gabled Roofing Materials Composition shingles

Secondary Structures ☒ Comments Three story octagonal tower Location corner entryChimneys ☒ Number 2 Orientation South; East Location Slope/Interior Material StuccoWood Windows ☒ Type DHS Light # 2/2Metal Windows ☐ Type Light #

Exterior Ornament cornerboards, rafter tails (decorative cut ends), wood surrounds

Condition Good Surroundings Residential

Narrative (general, interior, landscape, context; 3 lines only)

This structure features a corner entry, decorative cut barge boards, battered stone piers and a metal fence. This home was constructed for William T. Fleming of Chestnut Hill, Pennsylvania in 1887. Subsequent owners include W. Bledinger, vice-president of the Lehigh Valley Railroad, and Abraham Tarapani, owner of a Tarpon Springs department store.

Archaeological Remains Present ☐ FMSF Archaeological Site Form Completed (if yes, attach) ☐

Consult Guide To Historical Structure Forms for detailed instructions

RECORDER'S EVALUATION OF SITE

Individually Eligible for National Register? Yes ☐ No ☐ Likely, Need Information ☒ Insufficient Information ☐Potential Contributor to Nat. Reg. District? Yes ☒ No ☐ Likely, Need Information ☐ Insufficient Information ☐

Areas of Significance

Community planning & development; Architecture

Summary of Significance

This resource is an example of residential architecture in Tarpon Springs during the Post-Reconstruction-era and is representative of the development of the City of Tarpon Springs. Although this building has undergone some minor alterations, the majority of architectural details remain and the overall historic massing is retained. Therefore, this building would be considered a contributing resource to the NRHP and Local Tarpon Springs Historic District.

DHR USE ONLY		OFFICIAL EVALUATIONS	DHR USE ONLY	
NR DATE ____/____/____	KEEPER-NR ELIGIBILITY <input type="checkbox"/> yes <input type="checkbox"/> no		Date	____/____/____
DELIST DATE ____/____/____	SHPO-NR ELIGIBILITY: <input type="checkbox"/> yes <input type="checkbox"/> no <input type="checkbox"/> potentially elig. <input type="checkbox"/> insufficient info		Date	____/____/____
	LOCAL DESIGNATION: _____		Date	____/____/____
	Local office _____			
National Register Criteria for Evaluation <input type="checkbox"/> a <input type="checkbox"/> b <input type="checkbox"/> c <input type="checkbox"/> d (See National Register Bulletin 15, p. 2)				

DOCUMENTATION

Research Methods Florida Site File for past architectural surveys; Florida Site File search; Local library; Tax records; Pedestrian; Sanborn maps

Bibliographic References Olausen, Stephen A. FMSF form for 8PI1617. on file, Florida Department of State, Division of Historic Resources, Tallahassee, Florida.

Location of Negatives Janus Research

Negative Numbers Roll 2885, #130, Facing E

RECORDER INFORMATION

Recorder Name Janus Research

Recorder Affiliation JANUS RESEARCH, 1107 N. Ward Street, Tampa, Florida 33607 Telephone 813-636-8200

- REQUIRED:**
1. USGS 7.5' MAP WITH STRUCTURES PINPOINTED IN RED
 2. LARGE SCALE STREET OR PLAT MAP
 3. PHOTO OF MAIN FACADE, PREFERABLY B&W, AT LEAST 3x5



SKETCH MAP



USGS QUADRANGLE MAP



Location of 8PI1617

USGS Quadrangle: Tarpon Springs (1973 PR 1987)

500 ft



HISTORICAL STRUCTURE FORM

FLORIDA MASTER SITE FILE

Consult Guide To Historical Structure Forms for detailed instructions

Site # 8PI1618

Recorder # 189

Recorder Date 2/17/09

Original ☐Update ☒Site Name Jacob Disston House Other Names _____Project Name Historic Resources Survey of Tarpon SpringsHistoric Contexts Post-Reconstruction National Register Category Building

LOCATION and IDENTIFICATION

Address 36 N Spring BoulevardVicinity of E side of Spring between Orange and TarponCity Tarpon Springs County PinellasOwnership Private-individual Subdivision _____ Block # _____ Lot # _____

MAPPING

USGS Map TARPON SPRINGS Township 27S Range 15E Section 12Quarter _____ Qtr Qtr _____ Irregular Section ☐ UTM Zone 17Easting 327319 Northing 3114747 Land Grant UnknownLatitude _____ Longitude _____ Plat or Other Map Aerial Photographs

HISTORY

Architect/Builder Jacob Disston Construction Date 1888 Circa ☒Alterations ☒ Date c.1910 Type/Location brick veneer replaced with wood sidingAdditions ☒ Date c.1980 Type/Location rear two story flat roof with stucco and a round window with a two story porch/deckMoved ☐ Original Location _____Use Original Private residence Use Present Private residence

DESCRIPTION

Style Queen Anne Revival Exterior Plan Irregular Interior Plan Unknown Stories 2Structural System Brick Exterior Fabric Brick; StuccoFoundation Continuous Foundation Materials Brick Foundation Infill N/ANo. of Porches 2 Locations/Features separate hipped roof wraps west and south sides (one story); second floor porch with gable roof at west elevationMain Entrance (stylistic details): off-center entry under main porchOutbldgs. ☒ Number 1 Nature/Location (Describe below)
two story rear three car garage c.1925 (contributing)Roof Type Gable; Hip Roofing Materials Composition shinglesSecondary Structures ☒ Comments Gable dormer Location westChimneys ☒ Number 1 Orientation North Location Wall Material BrickWood Windows ☒ Type DHS Light # 8/1Metal Windows ☐ Type _____ Light # _____Exterior Ornament rafter tails, concrete sillsCondition Good Surroundings Residential

Narrative (general, interior, landscape, context; 3 lines only)

This two-story brick residence has a steep pitched roof with minimal overhang. The irregular massed house has multiple roof lines. A low slope front gable supported by brick columns is located at the entry stairs to the hipped roof wrap porch. A second level gable roof porch is located at the south side of the main elevation. The residence is located on a corner lot with a rusticated block site wall. The house was built by Jacob Disston, brother of Hamilton Disston, founder of Tarpon Springs, for use as a winter residence.

Archaeological Remains Present ☐ FMSF Archaeological Site Form Completed (if yes, attach) ☐

Consult Guide To Historical Structure Forms for detailed instructions

RECORDER'S EVALUATION OF SITE

Individually Eligible for National Register? Yes ☐ No ☐ Likely, Need Information ☒ Insufficient Information ☐Potential Contributor to Nat. Reg. District? Yes ☒ No ☐ Likely, Need Information ☐ Insufficient Information ☐

Areas of Significance

Community planning & development

Summary of Significance

This resource is an example of residential architecture in Tarpon Springs during the Post-Reconstruction-era and is representative of the development of the City of Tarpon Springs. Although this building has undergone some minor alterations, the majority of architectural details remain and the overall historic massing is retained. Therefore, this building would be considered a contributing resource to the NRHP and Local Tarpon Springs Historic District.

DHR USE ONLY		OFFICIAL EVALUATIONS	DHR USE ONLY	
NR DATE ____/____/____	KEEPER-NR ELIGIBILITY <input type="checkbox"/> yes <input type="checkbox"/> no		Date	____/____/____
DELIST DATE ____/____/____	SHPO-NR ELIGIBILITY: <input type="checkbox"/> yes <input type="checkbox"/> no <input type="checkbox"/> potentially elig. <input type="checkbox"/> insufficient info		Date	____/____/____
	LOCAL DESIGNATION: _____		Date	____/____/____
	Local office _____			
National Register Criteria for Evaluation <input type="checkbox"/> a <input type="checkbox"/> b <input type="checkbox"/> c <input type="checkbox"/> d (See National Register Bulletin 15, p. 2)				

DOCUMENTATION

Research Methods Florida Site File for past architectural surveys; Florida Site File search; Local library; Tax records; Pedestrian; Sanborn maps

Bibliographic References Olausen, Stephen A. FMSF form for 8PI1618. on file, Florida Department of State, Division of Historic Resources, Tallahassee, Florida.

Location of Negatives Janus Research

Negative Numbers Roll 2885, #133, Facing E

RECORDER INFORMATION

Recorder Name Janus Research

Recorder Affiliation JANUS RESEARCH, 1107 N. Ward Street, Tampa, Florida 33607 Telephone 813-636-8200

- REQUIRED:**
1. USGS 7.5' MAP WITH STRUCTURES PINPOINTED IN RED
 2. LARGE SCALE STREET OR PLAT MAP
 3. PHOTO OF MAIN FACADE, PREFERABLY B&W, AT LEAST 3x5



SKETCH MAP



USGS QUADRANGLE MAP



Location of 8PI1618

USGS Quadrangle: Tarpon Springs (1973 PR 1987)



HISTORICAL STRUCTURE FORM

FLORIDA MASTER SITE FILE

Consult Guide To Historical Structure Forms for detailed instructions

Site # 8PI1619

Recorder # 264

Recorder Date 2/20/09

Original ☐Update ☒

Site Name George Clemson House

Other Names "Annecy" on the Bayou

Project Name Historic Resources Survey of Tarpon Springs

Historic Contexts Spanish-American War

National Register Category Building

LOCATION and IDENTIFICATION

Address 110 N Spring Boulevard

Vicinity of S side of Spring between Grand and Read

City Tarpon Springs

County Pinellas

Ownership Private-individual

Subdivision

Block #

Lot #

MAPPING

USGS Map TARPON SPRINGS

Township 27S

Range 15E

Section 12

Quarter

Qtr Qtr

Irregular Section ☐

UTM Zone 17

Easting 327266

Northing 3114804

Land Grant Unknown

Latitude

Longitude

Plat or Other Map Aerial Photographs

HISTORY

Architect/Builder Unknown

Construction Date 1900

Circa ☒Alterations ☒ Date c. 1976

Type/Location restored, east and west end porch enclosed

Additions ☐ Date

Type/Location

Moved ☐ Original Location

Use Original Private residence

Use Present Private residence

DESCRIPTION

Style Shingle

Exterior Plan Irregular

Interior Plan Unknown

Stories 2.5

Structural System Wood frame

Exterior Fabric Wood shingles

Foundation Piers

Foundation Materials Brick

Foundation Infill Diagonal Lattice panels

No. of Porches 1

Locations/Features

one story, separate hipped roof with fluted square columns, dentil trim, wood balustrade, wood deck wraps building on three sides

Main Entrance (stylistic details): off-center entrance under main porch

Outbldgs. ☒ Number 2

Nature/Location (Describe below)

one story single car garage to northwest corner of lot (contributing), non-historical hipped roof carport(NW corner of lot)

Roof Type Hip

Roofing Materials Composition shingles

Secondary Structures ☒ Comments Hip dormer

Location multiple locations

Chimneys ☒ Number 4

Orientation North; South; East; W

Location Slope/Interior

Material Brick

Wood Windows ☒ Type DHS

Light # 1/1

Metal Windows ☐ Type

Light #

Exterior Ornament wood surrounds, cornice molding with dentils

Condition Good

Surroundings Residential

Narrative (general, interior, landscape, context; 3 lines only)

This structure features a steep pitched roof, ornate chimneys, Palladian windows at the dormers, and a rusticated block site wall with a metal fence. This building was constructed for George Clemson of Middletown, New York, in c. 1900. See continuation sheet.

Archaeological Remains Present ☐FMSF Archaeological Site Form Completed (if yes, attach) ☐

Consult Guide To Historical Structure Forms for detailed instructions

RECORDER'S EVALUATION OF SITE

Individually Eligible for National Register? Yes ☒ No ☐ Likely, Need Information ☐ Insufficient Information ☐Potential Contributor to Nat. Reg. District? Yes ☒ No ☐ Likely, Need Information ☐ Insufficient Information ☐

Areas of Significance

Community planning & development; Architecture

Summary of Significance

See continuation sheet.

DHR USE ONLY		OFFICIAL EVALUATIONS		DHR USE ONLY	
NR DATE ____/____/____	KEEPER-NR ELIGIBILITY <input type="checkbox"/> yes <input type="checkbox"/> no			Date	____/____/____
DELIST DATE ____/____/____	SHPO-NR ELIGIBILITY: <input type="checkbox"/> yes <input type="checkbox"/> no <input type="checkbox"/> potentially elig. <input type="checkbox"/> insufficient info			Date	____/____/____
	LOCAL DESIGNATION: _____			Date	____/____/____
	Local office _____				
National Register Criteria for Evaluation <input type="checkbox"/> a <input type="checkbox"/> b <input type="checkbox"/> c <input type="checkbox"/> d		(See National Register Bulletin 15, p. 2)			

DOCUMENTATION

Research Methods Florida Site File for past architectural surveys; Florida Site File search; Local library; Tax records; Pedestrian; Sanborn maps

Bibliographic References Olausen, Stephen A. FMSF form for 8PI1619. on file, Florida Department of State, Division of Historic Resources, Tallahassee, Florida.

Location of Negatives Janus Research Negative Numbers Roll 2885, #31, Facing N

RECORDER INFORMATION

Recorder Name Janus Research

Recorder Affiliation JANUS RESEARCH, 1107 N. Ward Street, Tampa, Florida 33607 Telephone 813-636-8200

- REQUIRED:**
1. USGS 7.5' MAP WITH STRUCTURES PINPOINTED IN RED
 2. LARGE SCALE STREET OR PLAT MAP
 3. PHOTO OF MAIN FACADE, PREFERABLY B&W, AT LEAST 3x5



SKETCH MAP



USGS QUADRANGLE MAP



Location of 8PI1619

USGS Quadrangle: Tarpon Springs (1973 PR 1987)



HISTORICAL STRUCTURE FORM

FLORIDA MASTER SITE FILE

Consult Guide To Historical Structure Forms for detailed instructions

Site # 8PI1620

Recorder # 263

Recorder Date 2/20/09

Original ☐Update ☒Site Name George Clemson Auxiliary Other Names _____Project Name Historic Resources Survey of Tarpon SpringsHistoric Contexts Spanish-American War National Register Category Building

LOCATION and IDENTIFICATION

Address 134 N Spring BoulevardVicinity of N side of Spring between Read and GrandCity Tarpon Springs County PinellasOwnership Private-individual Subdivision _____ Block # _____ Lot # _____

MAPPING

USGS Map TARPON SPRINGS Township 27S Range 15E Section 12Quarter _____ Qtr Qtr _____ Irregular Section ☐ UTM Zone 17Easting 327241 Northing 3114806 Land Grant UnknownLatitude _____ Longitude _____ Plat or Other Map Aerial Photographs

HISTORY

Architect/Builder Unknown Construction Date 1902 Circa ☒Alterations ☐ Date _____ Type/Location _____Additions ☒ Date c.1960 Type/Location east end, one story, hipped roof; rear two story gable roof wood frame (date unknown)Moved ☒ Original Location adjacent lotUse Original Accessory building Use Present Private residence

DESCRIPTION

Style Frame Vernacular Exterior Plan Irregular Interior Plan Unknown Stories 2Structural System Wood frame Exterior Fabric WeatherboardFoundation Piers Foundation Materials Unknown Foundation Infill Diagonal LatticeNo. of Porches 1 Locations/Features center, 1/3 width, under front gable with fluted square columns and wood balustradeMain Entrance (stylistic details): center entry under main porchOutbldgs. ☒ Number 1 Nature/Location (Describe below)one story single car garage with hipped roofRoof Type Hip Roofing Materials Composition shinglesSecondary Structures ☐ Comments Not applicable Location _____Chimneys ☒ Number 1 Orientation N/A Location N/A Material BrickWood Windows ☒ Type DHS Light # 1/1Metal Windows ☒ Type SHS Light # 2/2Exterior Ornament cornerboards, wood surroundsCondition Fair Surroundings Residential

Narrative (general, interior, landscape, context; 3 lines only)

This two-story residence features dentil trim along the eaves of the steep pitched roof and has a Palladian window centered in the front facing gable end. A rusticated block site wall is located along the front of the property. This building was originally constructed for George Clemson of Middletown, New York. It originally stood behind the George Clemson House at 110 N. Spring Blvd. (8PI1619) and served as its auxilliary structure for servants quarters.

Archaeological Remains Present ☐ FMSF Archaeological Site Form Completed (if yes, attach) ☐

Consult Guide To Historical Structure Forms for detailed instructions

RECORDER'S EVALUATION OF SITE

Individually Eligible for National Register? Yes ☐ No ☒ Likely, Need Information ☐ Insufficient Information ☐Potential Contributor to Nat. Reg. District? Yes ☒ No ☐ Likely, Need Information ☐ Insufficient Information ☐

Areas of Significance

Community planning & development

Summary of Significance

This resource is an example of residential architecture in Tarpon Springs during the Spanish-American War-era and is representative of the development of the City of Tarpon Springs. Although this building has undergone some minor alterations, the majority of architectural details remain and the overall historic massing is retained. Therefore, this building would be considered a contributing resource to the NRHP and Local Tarpon Springs Historic District.

DHR USE ONLY		OFFICIAL EVALUATIONS	DHR USE ONLY	
NR DATE ____/____/____	KEEPER-NR ELIGIBILITY <input type="checkbox"/> yes <input type="checkbox"/> no		Date	____/____/____
DELIST DATE ____/____/____	SHPO-NR ELIGIBILITY: <input type="checkbox"/> yes <input type="checkbox"/> no <input type="checkbox"/> potentially elig. <input type="checkbox"/> insufficient info		Date	____/____/____
	LOCAL DESIGNATION: _____		Date	____/____/____
	Local office _____			
National Register Criteria for Evaluation <input type="checkbox"/> a <input type="checkbox"/> b <input type="checkbox"/> c <input type="checkbox"/> d (See National Register Bulletin 15, p. 2)				

DOCUMENTATION

Research Methods Florida Site File for past architectural surveys; Florida Site File search; Local library; Tax records; Pedestrian; Sanborn maps

Bibliographic References Olausen, Stephen A. FMSF form for 8PI1620. on file, Florida Department of State, Division of Historic Resources, Tallahassee, Florida.

Location of Negatives Janus Research

Negative Numbers Roll 2885, #26, Facing N

RECORDER INFORMATION

Recorder Name Janus Research

Recorder Affiliation JANUS RESEARCH, 1107 N. Ward Street, Tampa, Florida 33607 Telephone 813-636-8200

- REQUIRED:**
1. USGS 7.5' MAP WITH STRUCTURES PINPOINTED IN RED
 2. LARGE SCALE STREET OR PLAT MAP
 3. PHOTO OF MAIN FACADE, PREFERABLY B&W, AT LEAST 3x5



SKETCH MAP



USGS QUADRANGLE MAP



Location of 8PI1620

USGS Quadrangle: Tarpon Springs (1973 PR 1987)

0 500 ft.



HISTORICAL STRUCTURE FORM FLORIDA MASTER SITE FILE

Consult Guide To Historical Structure Forms for detailed instructions

Site # 8PI1621

Recorder # 262

Recorder Date 2/20/09

Original ☐Update ☒Site Name Marshall H. Alworth House Other Names _____Project Name Historic Resources Survey of Tarpon SpringsHistoric Contexts Post-Reconstruction National Register Category Building

LOCATION and IDENTIFICATION

Address 144 N Spring BoulevardVicinity of N side of Spring between Read and GrandCity Tarpon Springs County PinellasOwnership Private-individual Subdivision _____ Block # _____ Lot # _____

MAPPING

USGS Map TARPON SPRINGS Township 27S Range 15E Section 12Quarter _____ Qtr Qtr _____ Irregular Section ☐ UTM Zone 17Easting 327210 Northing 3114809 Land Grant UnknownLatitude _____ Longitude _____ Plat or Other Map Aerial Photographs

HISTORY

Architect/Builder Unknown Construction Date 1895 Circa ☒Alterations ☐ Date _____ Type/Location _____Additions ☒ Date c.1920 Type/Location two story rear wood framedMoved ☐ Original Location _____Use Original Private residence Use Present Private residence

DESCRIPTION

Style Frame Vernacular Exterior Plan Irregular Interior Plan Unknown Stories 2Structural System Wood frame Exterior Fabric Dolly Varden novelty sidingFoundation Piers Foundation Materials Concrete block Foundation Infill UnknownNo. of Porches 1 Locations/Features separate hipped roof wraps two sides (south and east) with turned posts, Chippendale wood railing and wood deckMain Entrance (stylistic details): off-center entry under main porchOutbldgs. ☒ Number 1 Nature/Location (Describe below)one story two car garage at the northwest corner of the lot (contributing)Roof Type Hip Roofing Materials Composition shinglesSecondary Structures ☐ Comments Not applicable Location _____Chimneys ☒ Number 1 Orientation South Location Slope/Interior Material BrickWood Windows ☒ Type DHS Light # 1/1Metal Windows ☐ Type _____ Light # _____Exterior Ornament cornerboardsCondition Good Surroundings Residential

Narrative (general, interior, landscape, context; 3 lines only)

This two-story residence has an asymmetrical façade and a steep pitched roof with dentil trim below the eaves. A one-story hipped roof porch wraps two sides of the house and is supported by turned posts. The house is reportedly built of cypress and heart pine with elaborate interiors. A rusticated block site wall is located along the front of the property. The building was built for Marshall Alworth, a native of Duluth, Minnesota, as a winter residence.

Archaeological Remains Present ☐ FMSF Archaeological Site Form Completed (if yes, attach) ☐

Consult Guide To Historical Structure Forms for detailed instructions

RECORDER'S EVALUATION OF SITE

Individually Eligible for National Register? Yes ☐ No ☐ Likely, Need Information ☐ Insufficient Information ☒

Potential Contributor to Nat. Reg. District? Yes ☒ No ☐ Likely, Need Information ☐ Insufficient Information ☐

Areas of Significance

Community planning & development

Summary of Significance

This resource is an example of residential architecture in Tarpon Springs during the Post-Reconstruction-era and is representative of the development of the City of Tarpon Springs. Although this building has undergone some minor alterations, the majority of architectural details remain and the overall historic massing is retained. Therefore, this building would be considered a contributing resource to the NRHP and Local Tarpon Springs Historic District.

DHR USE ONLY		OFFICIAL EVALUATIONS	DHR USE ONLY	
NR DATE ____/____/____	KEEPER-NR ELIGIBILITY <input type="checkbox"/> yes <input type="checkbox"/> no		Date	____/____/____
DELIST DATE ____/____/____	SHPO-NR ELIGIBILITY: <input type="checkbox"/> yes <input type="checkbox"/> no <input type="checkbox"/> potentially elig. <input type="checkbox"/> insufficient info		Date	____/____/____
	LOCAL DESIGNATION: _____		Date	____/____/____
	Local office _____			
National Register Criteria for Evaluation <input type="checkbox"/> a <input type="checkbox"/> b <input type="checkbox"/> c <input type="checkbox"/> d (See National Register Bulletin 15, p. 2)				

DOCUMENTATION

Research Methods Florida Site File for past architectural surveys; Florida Site File search; Local library; Tax records; Pedestrian; Sanborn maps

Bibliographic References Olausen, Stephen A. FMSF form for 8PI1621. on file, Florida Department of State, Division of Historic Resources, Tallahassee, Florida.

Location of Negatives Janus Research **Negative Numbers** Roll 2885, #25, Facing N

RECORDER INFORMATION

Recorder Name Janus Research

Recorder Affiliation JANUS RESEARCH, 1107 N. Ward Street, Tampa, Florida 33607 Telephone 813-636-8200

- REQUIRED:**
1. USGS 7.5' MAP WITH STRUCTURES PINPOINTED IN RED
 2. LARGE SCALE STREET OR PLAT MAP
 3. PHOTO OF MAIN FACADE, PREFERABLY B&W, AT LEAST 3x5



SKETCH MAP



USGS QUADRANGLE MAP



Location of 8PI1621

USGS Quadrangle: Tarpon Springs (1973 PR 1987)

0

500 ft.



HISTORICAL STRUCTURE FORM

FLORIDA MASTER SITE FILE

Consult Guide To Historical Structure Forms for detailed instructions

Site # 8PI1622

Recorder # 261

Recorder Date 2/20/09

Original ☐Update ☒

Site Name Wilbur DeGolier House Other Names

Project Name Historic Resources Survey of Tarpon Springs

Historic Contexts Post-Reconstruction National Register Category Building

LOCATION and IDENTIFICATION

Address 150 N Spring Boulevard

Vicinity of N side of Spring between Spring and Read

City Tarpon Springs County Pinellas

Ownership Private-individual Subdivision Block # Lot #

MAPPING

USGS Map TARPON SPRINGS Township 27S Range 15E Section 12

Quarter Qtr Qtr Irregular Section ☐ UTM Zone 17

Easting 327153 Northing 3114828 Land Grant Unknown

Latitude Longitude Plat or Other Map Aerial Photographs

HISTORY

Architect/Builder Unknown Construction Date 1888 Circa ☒Alterations ☒ Date c.1960 Type/Location east end of porch enclosedAdditions ☒ Date c.1920 Type/Location rear gable, two story, wood framed (multiple rear additions)Moved ☐ Original Location

Use Original Private residence Use Present Private residence

DESCRIPTION

Style Frame Vernacular Exterior Plan Irregular Interior Plan Unknown Stories 2

Structural System Wood frame Exterior Fabric Drop siding

Foundation Piers Foundation Materials Brick Foundation Infill Brick open work

No. of Porches 1 Locations/Features one story, separate hipped roof, wraps three sides with turned wood posts, wood deck and balustrade

Main Entrance (stylistic details): off-center entry under main porch with transom

Outbldgs. ☒ Number 1 Nature/Location (Describe below)

one story, two car garage to rear

Roof Type Cross-gabled Roofing Materials Standing seam-sheet metal; Asbestos shingle

Secondary Structures ☐ Comments Not applicable LocationChimneys ☒ Number 3 Orientation North; East Location Ridge/Exterior; W Material BrickWood Windows ☒ Type DHS Light # 2/2Metal Windows ☐ Type Light #

Exterior Ornament cornerboards, rafter tails, vents (triangular wood louver in gable), wood surrounds

Condition Good Surroundings Residential

Narrative (general, interior, landscape, context; 3 lines only)

This two-story residence has an asymmetrical façade with irregular massing and a steep pitched cross gable roof. A one-story hipped roof porch wraps the front and sides of the house supported by turned posts. The 2/2 double hung windows feature pedimented hoods. A triangular louvered vent is located on the front facing the gable. The house was built by Wilbur DeGolier, a retired businessman and real estate investor from Bradford, PA as a year-round residence. DeGolier served as Tarpon Springs' first mayor when the City was incorporated in 1887.

Archaeological Remains Present ☐ FMSF Archaeological Site Form Completed (if yes, attach) ☐

Consult Guide To Historical Structure Forms for detailed instructions

RECORDER'S EVALUATION OF SITE

Individually Eligible for National Register? Yes ☐ No ☐ Likely, Need Information ☒ Insufficient Information ☐Potential Contributor to Nat. Reg. District? Yes ☒ No ☐ Likely, Need Information ☐ Insufficient Information ☐

Areas of Significance

Community planning & development

Summary of Significance

This resource is an example of residential architecture in Tarpon Springs during the Post-Reconstruction-era and is representative of the development of the City of Tarpon Springs. Although this building has undergone some minor alterations, the majority of architectural details remain and the overall historic massing is retained. Therefore, this building would be considered a contributing resource to the NRHP and Local Tarpon Springs Historic District.

DHR USE ONLY		OFFICIAL EVALUATIONS	DHR USE ONLY	
NR DATE ____/____/____	KEEPER-NR ELIGIBILITY <input type="checkbox"/> yes <input type="checkbox"/> no		Date	____/____/____
DELIST DATE ____/____/____	SHPO-NR ELIGIBILITY: <input type="checkbox"/> yes <input type="checkbox"/> no <input type="checkbox"/> potentially elig. <input type="checkbox"/> insufficient info		Date	____/____/____
	LOCAL DESIGNATION: _____		Date	____/____/____
	Local office _____			
National Register Criteria for Evaluation <input type="checkbox"/> a <input type="checkbox"/> b <input type="checkbox"/> c <input type="checkbox"/> d (See National Register Bulletin 15, p. 2)				

DOCUMENTATION

Research Methods Florida Site File for past architectural surveys; Florida Site File search; Local library; Tax records; Pedestrian; Sanborn maps

Bibliographic References Olausen, Stephen A. FMSF form for 8PI1622. on file, Florida Department of State, Division of Historic Resources, Tallahassee, Florida.

Location of Negatives Janus Research

Negative Numbers Roll 2885, #22, Facing NE

RECORDER INFORMATION

Recorder Name Janus Research

Recorder Affiliation JANUS RESEARCH, 1107 N. Ward Street, Tampa, Florida 33607 Telephone 813-636-8200

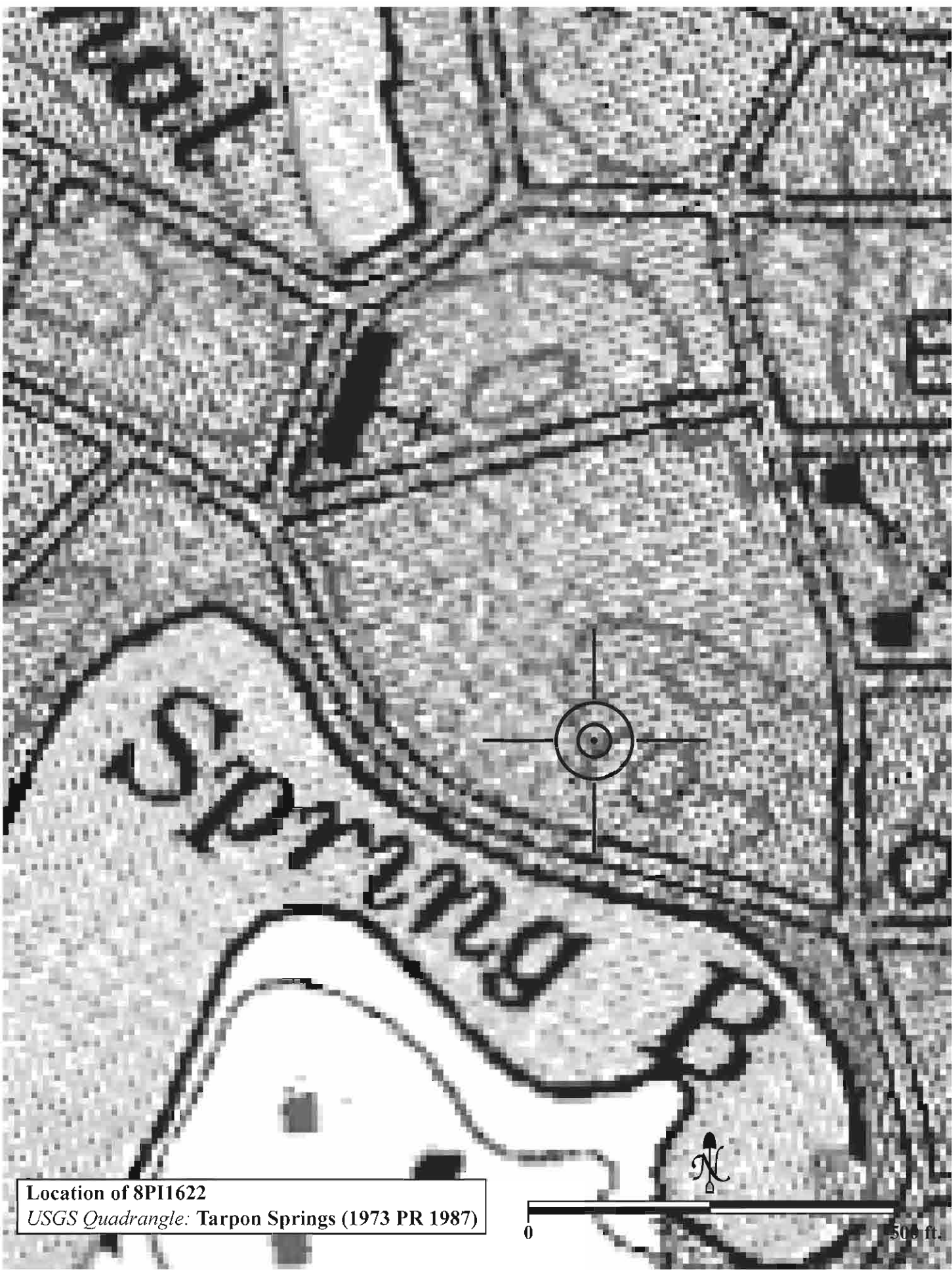
- REQUIRED:**
1. USGS 7.5' MAP WITH STRUCTURES PINPOINTED IN RED
 2. LARGE SCALE STREET OR PLAT MAP
 3. PHOTO OF MAIN FACADE, PREFERABLY B&W, AT LEAST 3x5



SKETCH MAP



USGS QUADRANGLE MAP



Location of 8PI1622

USGS Quadrangle: Tarpon Springs (1973 PR 1987)

0 500 ft.



HISTORICAL STRUCTURE FORM

FLORIDA MASTER SITE FILE

Consult Guide To Historical Structure Forms for detailed instructions

Site # 8P11623

Recorder # 260

Recorder Date 2/20/09

Original ☐Update ☒

Site Name Tsavaris House Other Names

Project Name Historic Resources Survey of Tarpon Springs

Historic Contexts Post-Reconstruction National Register Category Building

LOCATION and IDENTIFICATION

Address 158-164 N Spring Boulevard

Vicinity of N side of Spring between Grand and Read

City Tarpon Springs County Pinellas

Ownership Private-individual Subdivision Block # Lot #

MAPPING

USGS Map TARPON SPRINGS Township 27S Range 15E Section 12

Quarter Qtr Qtr Irregular Section UTM Zone 17

Easting 327116 Northing 3114851 Land Grant Unknown

Latitude Longitude Plat or Other Map Aerial Photographs

HISTORY

Architect/Builder Unknown Construction Date 1890 Circa ☒Alterations ☒ Date c.1990 Type/Location windows replaced; porch railing on the second floor (date unknown), door to second level deck added, west end porch enclosedAdditions ☒ Date c.1970 Type/Location flat roof, two story stucco addition to rearMoved ☐ Original Location

Use Original Private residence Use Present Private residence

DESCRIPTION

Style Masonry Vernacular Exterior Plan Irregular Interior Plan Unknown Stories 2

Structural System Wood frame Exterior Fabric Stucco

Foundation Continuous Foundation Materials Poured concrete Foundation Infill N/A

No. of Porches 1 Locations/Features flat roof, one story, wrapped three sides originally (west end now enclosed), Ionic columns

Main Entrance (stylistic details): center entry under main porch

Outbldgs. ☐ Number Nature/Location (Describe below)

Roof Type Gable; Hip Roofing Materials Asbestos diamond shingles

Secondary Structures ☐ Comments Not applicable LocationChimneys ☒ Number 1 Orientation North Location Slope/Interior Material BrickWood Windows ☒ Type DHS Light # 6/6Metal Windows ☒ Type SHS Light # 9/9

Exterior Ornament brackets at eaves

Condition Good Surroundings Residential

Narrative (general, interior, landscape, context; 3 lines only)

This large stucco residence has a hipped roof with a front gable extension and a one story porch that wraps three sides, supported by Ionic columns. This property also features a metal fence with stucco posts.

Archaeological Remains Present ☐ FMSF Archaeological Site Form Completed (if yes, attach) ☐

Consult Guide To Historical Structure Forms for detailed instructions

RECORDER'S EVALUATION OF SITE

Individually Eligible for National Register? Yes ☐ No ☒ Likely, Need Information ☐ Insufficient Information ☐Potential Contributor to Nat. Reg. District? Yes ☒ No ☐ Likely, Need Information ☐ Insufficient Information ☐

Areas of Significance

Community planning & development

Summary of Significance

This resource is an example of residential architecture in Tarpon Springs during the Post-Reconstruction-era and is representative of the development of the City of Tarpon Springs. Although this building has undergone some minor alterations, the majority of architectural details remain and the overall historic massing is retained. Therefore, this building would be considered a contributing resource to the NRHP and Local Tarpon Springs Historic District.

DHR USE ONLY		OFFICIAL EVALUATIONS	DHR USE ONLY	
NR DATE ____/____/____	KEEPER-NR ELIGIBILITY <input type="checkbox"/> yes <input type="checkbox"/> no		Date	____/____/____
DELIST DATE ____/____/____	SHPO-NR ELIGIBILITY: <input type="checkbox"/> yes <input type="checkbox"/> no <input type="checkbox"/> potentially elig. <input type="checkbox"/> insufficient info		Date	____/____/____
	LOCAL DESIGNATION: _____		Date	____/____/____
	Local office _____			
National Register Criteria for Evaluation <input type="checkbox"/> a <input type="checkbox"/> b <input type="checkbox"/> c <input type="checkbox"/> d (See National Register Bulletin 15, p. 2)				

DOCUMENTATION

Research Methods Florida Site File for past architectural surveys; Florida Site File search; Local library; Tax records; Pedestrian; Sanborn maps

Bibliographic References Olausen, Stephen A. FMSF form for 8PI1623. on file, Florida Department of State, Division of Historic Resources, Tallahassee, Florida.

Location of Negatives Janus Research

Negative Numbers Roll 2885, #20, Facing NE

RECORDER INFORMATION

Recorder Name Janus Research

Recorder Affiliation JANUS RESEARCH, 1107 N. Ward Street, Tampa, Florida 33607 Telephone 813-636-8200

- REQUIRED:**
1. USGS 7.5' MAP WITH STRUCTURES PINPOINTED IN RED
 2. LARGE SCALE STREET OR PLAT MAP
 3. PHOTO OF MAIN FACADE, PREFERABLY B&W, AT LEAST 3x5



SKETCH MAP



USGS QUADRANGLE MAP



Location of 8PI1623

USGS Quadrangle: Tarpon Springs (1973 PR 1987)

0



500 ft.



HISTORICAL STRUCTURE FORM

FLORIDA MASTER SITE FILE

Consult Guide To Historical Structure Forms for detailed instructions

Site # 8PI1624

Recorder # 259

Recorder Date 2/20/09

Original ☐Update ☒

Site Name Reidinger House

Other Names Mary A. Bigelow House

Project Name Historic Resources Survey of Tarpon Springs

Historic Contexts Post-Reconstruction

National Register Category Building

LOCATION and IDENTIFICATION

Address 170 N Spring Boulevard

Vicinity of E side of Spring between Read and Grand

City Tarpon Springs

County Pinellas

Ownership Private-individual

Subdivision

Block #

Lot #

MAPPING

USGS Map TARPON SPRINGS

Township 27S

Range 15E

Section 12

Quarter

Qtr Qtr

Irregular Section ☐

UTM Zone 17

Easting 327103

Northing 3114868

Land Grant Unknown

Latitude

Longitude

Plat or Other Map Aerial Photographs

HISTORY

Architect/Builder Unknown

Construction Date 1885

Circa ☐Alterations ☒ Date c. 2005

Type/Location restoration work, ornament added

Additions ☒ Date c. 2005

Type/Location rear one story, tower constructed

Moved ☐ Original Location

Use Original Private residence

Use Present Private residence

DESCRIPTION

Style Queen Anne Revival

Exterior Plan Irregular

Interior Plan Unknown

Stories 2

Structural System Wood frame

Exterior Fabric Drop siding; Wood shingles

Foundation Piers

Foundation Materials Unknown

Foundation Infill N/A

No. of Porches 1

Locations/Features separate hipped roof wraps two sides (west and north) with turned wood posts, turned balustrade, and ornamentation

Main Entrance (stylistic details): off-center entry under main porch

Outbldgs. ☒ Number 1 Nature/Location (Describe below)

two story (may be new)

Roof Type Cross-gabled

Roofing Materials Composition shingles

Secondary Structures ☒ Comments Three story octagon tower

Location northwest corner

Chimneys ☒ Number 1 Orientation East

Location Slope/Interior

Material Brick

Wood Windows ☒ Type DHS; Fixed

Light # 1/1; 1

Metal Windows ☐ Type

Light #

Exterior Ornament cornerboards, vents (gable louver), wood surrounds, shutters (operable), gingerbread ornament

Condition Excellent

Surroundings Residential

Narrative (general, interior, landscape, context; 3 lines only)

This structure is an ornate house that has been recently restored. It features a scalloped shingle pattern in the gables and tower. The house was originally built for Emily Massey but was sold in 1894 to Mary Bigelow of Vermont, mother of famed photographer Hayes Bigelow.

Archaeological Remains Present ☐FMSF Archaeological Site Form Completed (if yes, attach) ☐

Consult Guide To Historical Structure Forms for detailed instructions

RECORDER'S EVALUATION OF SITE

Individually Eligible for National Register? Yes ☐ No ☒ Likely, Need Information ☐ Insufficient Information ☐Potential Contributor to Nat. Reg. District? Yes ☒ No ☐ Likely, Need Information ☐ Insufficient Information ☐

Areas of Significance

Community planning & development

Summary of Significance

This resource is an example of residential architecture in Tarpon Springs during the Post-Reconstruction-era and is representative of the development of the City of Tarpon Springs. Although this building has undergone some minor alterations, the majority of architectural details remain and the overall historic massing is retained. Therefore, this building would be considered a contributing resource to the NRHP and Local Tarpon Springs Historic District.

DHR USE ONLY		OFFICIAL EVALUATIONS	DHR USE ONLY	
NR DATE ____/____/____	KEEPER-NR ELIGIBILITY <input type="checkbox"/> yes <input type="checkbox"/> no		Date	____/____/____
DELIST DATE ____/____/____	SHPO-NR ELIGIBILITY: <input type="checkbox"/> yes <input type="checkbox"/> no <input type="checkbox"/> potentially elig. <input type="checkbox"/> insufficient info		Date	____/____/____
	LOCAL DESIGNATION: _____		Date	____/____/____
	Local office _____			
National Register Criteria for Evaluation <input type="checkbox"/> a <input type="checkbox"/> b <input type="checkbox"/> c <input type="checkbox"/> d (See National Register Bulletin 15, p. 2)				

DOCUMENTATION

Research Methods Florida Site File for past architectural surveys; Florida Site File search; Local library; Tax records; Pedestrian; Sanborn maps

Bibliographic References Olausen, Stephen A. FMSF form for 8PI1624. on file, Florida Department of State, Division of Historic Resources, Tallahassee, Florida.

Location of Negatives Janus Research

Negative Numbers Roll 2885, #15, Facing E

RECORDER INFORMATION

Recorder Name Janus Research

Recorder Affiliation JANUS RESEARCH, 1107 N. Ward Street, Tampa, Florida 33607 Telephone 813-636-8200

- REQUIRED:**
1. USGS 7.5' MAP WITH STRUCTURES PINPOINTED IN RED
 2. LARGE SCALE STREET OR PLAT MAP
 3. PHOTO OF MAIN FACADE, PREFERABLY B&W, AT LEAST 3x5



SKETCH MAP



USGS QUADRANGLE MAP



Location of 8PI1624

USGS Quadrangle: Tarpon Springs (1973 PR 1987)

0

500 ft.



HISTORICAL STRUCTURE FORM

FLORIDA MASTER SITE FILE

Consult Guide To Historical Structure Forms for detailed instructions

Site # 8PI1625

Recorder # 258

Recorder Date 2/20/09

Original ☐Update ☒

Site Name The Bigelow Cottage Other Names

Project Name Historic Resources Survey of Tarpon Springs

Historic Contexts Spanish-American War National Register Category Building

LOCATION and IDENTIFICATION

Address 184 N Spring Boulevard

Vicinity of E side of Spring between Read and Grand

City Tarpon Springs County Pinellas

Ownership Private-individual Subdivision Block # Lot #

MAPPING

USGS Map TARPON SPRINGS Township 27S Range 15E Section 12

Quarter Qtr Qtr Irregular Section ☐ UTM Zone 17

Easting 327072 Northing 3114918 Land Grant Unknown

Latitude Longitude Plat or Other Map Aerial Photographs

HISTORY

Architect/Builder Unknown Construction Date 1900 Circa ☒Alterations ☒ Date c.1950 Type/Location asbestos sidingAdditions ☒ Date Unknown Type/Location rear one story, shed roof, wood frame; c.1920 multiple rear additions, shed and gableMoved ☒ Original Location Chesapeake Point

Use Original Private residence Use Present Private residence

DESCRIPTION

Style Folk Victorian Exterior Plan Irregular Interior Plan Unknown Stories 1

Structural System Wood frame Exterior Fabric Asbestos-shingles or siding

Foundation Continuous Foundation Materials Concrete block Foundation Infill N/A

No. of Porches 1 Locations/Features separate hipped roof wraps three sides with chamfered wood posts and gingerbread brackets

Main Entrance (stylistic details): center entry under main porch

Outbldgs. ☒ Number 1 Nature/Location (Describe below)
one story rear wood framed cottage, c.1920, contributing

Roof Type Hip; Clipped gable Roofing Materials Composition shingles

Secondary Structures ☐ Comments Not applicable LocationChimneys ☒ Number 1 Orientation West Location Slope/Interior Material BrickWood Windows ☒ Type DHS Light # 1/1Metal Windows ☐ Type Light #

Exterior Ornament vents (wood louver in front gable), wood surrounds

Condition Good Surroundings Residential

Narrative (general, interior, landscape, context; 3 lines only)

This structure features gable pediments over the windows, symmetrical façade, and a wood picket fence. This house was originally located on Chesapeake Point and was moved to its present location by well known photographer Hayes Bigelow in 1905.

Archaeological Remains Present ☐ FMSF Archaeological Site Form Completed (if yes, attach) ☐

Consult Guide To Historical Structure Forms for detailed instructions

RECORDER'S EVALUATION OF SITE

Individually Eligible for National Register? Yes ☐ No ☐ Likely, Need Information ☒ Insufficient Information ☐
 Potential Contributor to Nat. Reg. District? Yes ☒ No ☐ Likely, Need Information ☐ Insufficient Information ☐

Areas of Significance

Community planning & development

Summary of Significance

This resource is an example of residential architecture in Tarpon Springs during the Spanish-American War-era and is representative of the development of the City of Tarpon Springs. Although this building has undergone some minor alterations, the majority of architectural details remain and the overall historic massing is retained. Therefore, this building would be considered a contributing resource to the NRHP and Local Tarpon Springs Historic District.

DHR USE ONLY		OFFICIAL EVALUATIONS	DHR USE ONLY	
NR DATE ____/____/____	KEEPER-NR ELIGIBILITY <input type="checkbox"/> yes <input type="checkbox"/> no		Date	____/____/____
DELIST DATE ____/____/____	SHPO-NR ELIGIBILITY: <input type="checkbox"/> yes <input type="checkbox"/> no <input type="checkbox"/> potentially elig. <input type="checkbox"/> insufficient info		Date	____/____/____
	LOCAL DESIGNATION: _____		Date	____/____/____
	Local office _____			
National Register Criteria for Evaluation <input type="checkbox"/> a <input type="checkbox"/> b <input type="checkbox"/> c <input type="checkbox"/> d (See National Register Bulletin 15, p. 2)				

DOCUMENTATION

Research Methods Florida Site File for past architectural surveys; Florida Site File search; Local library; Tax records; Pedestrian; Sanborn maps

Bibliographic References Olausen, Stephen A. FMSF form for 8PI1625. on file, Florida Department of State, Division of Historic Resources, Tallahassee, Florida.

Location of Negatives Janus Research

Negative Numbers Roll 2885, #13, Facing SE

RECORDER INFORMATION

Recorder Name Janus Research

Recorder Affiliation JANUS RESEARCH, 1107 N. Ward Street, Tampa, Florida 33607 Telephone 813-636-8200

- REQUIRED:**
1. USGS 7.5' MAP WITH STRUCTURES PINPOINTED IN RED
 2. LARGE SCALE STREET OR PLAT MAP
 3. PHOTO OF MAIN FACADE, PREFERABLY B&W, AT LEAST 3x5



SKETCH MAP



USGS QUADRANGLE MAP



Location of 8PI1625

USGS Quadrangle: Tarpon Springs (1973 PR 1987)

0

500 ft.



HISTORICAL STRUCTURE FORM

FLORIDA MASTER SITE FILE

Consult Guide To Historical Structure Forms for detailed instructions

Site # 8PI1626

Recorder # 251

Recorder Date 2/18/09

Original ☐Update ☒

Site Name 208 N Spring Boulevard Other Names

Project Name Historic Resources Survey of Tarpon Springs

Historic Contexts Spanish-American War National Register Category Building

LOCATION and IDENTIFICATION

Address 208 N Spring Boulevard

Vicinity of N side of Spring between Canal and Central

City Tarpon Springs County Pinellas

Ownership Private-individual Subdivision Block # Lot #

MAPPING

USGS Map TARPON SPRINGS Township 27S Range 15E Section 12

Quarter Qtr Qtr Irregular Section ☐ UTM Zone 17

Easting 327035 Northing 3115006 Land Grant Unknown

Latitude Longitude Plat or Other Map Aerial Photographs

HISTORY

Architect/Builder Unknown Construction Date 1910 Circa ☒Alterations ☐ Date Type/LocationAdditions ☒ Date Unknown Type/Location one story flat roof connection between main house and outbuildingMoved ☐ Original Location

Use Original Private residence Use Present Private residence

DESCRIPTION

Style Neo-Classical Revival Exterior Plan Irregular Interior Plan Unknown Stories 2

Structural System Wood frame Exterior Fabric Stucco

Foundation Continuous Foundation Materials Unknown Foundation Infill N/A

No. of Porches 2 Locations/Features full width with concrete deck and large concrete columns; balcony on second floor with wood railing

Main Entrance (stylistic details): center entry with sidelights under two story center porch

Outbldgs. ☒ Number 1 Nature/Location (Describe below)

two story garage apartment (contributing) with similar styling at northeast corner of lot, now attached

Roof Type Cross-gabled Roofing Materials Composition shingles

Secondary Structures ☐ Comments Not applicable LocationChimneys ☒ Number 1 Orientation North Location Ridge/Interior Material ConcreteWood Windows ☒ Type DHS; Sliding Light # 6/1Metal Windows ☒ Type Awning Light # 2

Exterior Ornament vents (gable end wood louvres), wood surrounds

Condition Good Surroundings Residential

Narrative (general, interior, landscape, context; 3 lines only)

This structure features oversized columns (two story at entry), a symmetrical façade, and a two story porch entry with a one story on each side with a flat roof.

Archaeological Remains Present ☐ FMSF Archaeological Site Form Completed (if yes, attach) ☐

Consult Guide To Historical Structure Forms for detailed instructions

RECORDER'S EVALUATION OF SITE

Individually Eligible for National Register? Yes ☐ No ☒ Likely, Need Information ☐ Insufficient Information ☐Potential Contributor to Nat. Reg. District? Yes ☒ No ☐ Likely, Need Information ☐ Insufficient Information ☐

Areas of Significance

Community planning & development

Summary of Significance

This resource is an example of residential architecture in Tarpon Springs during the Spanish-American War-era and is representative of the development of the City of Tarpon Springs. Possible expansion of the NRHP Historic District was evaluated, and resources immediately surrounding the current boundaries were considered for inclusion within the district if the NRHP boundaries are enlarged. This resource is considered contributing to the NRHP Historic District if the boundaries are enlarged.

DHR USE ONLY		OFFICIAL EVALUATIONS	DHR USE ONLY	
NR DATE ____/____/____	KEEPER-NR ELIGIBILITY <input type="checkbox"/> yes <input type="checkbox"/> no		Date	____/____/____
DELIST DATE ____/____/____	SHPO-NR ELIGIBILITY: <input type="checkbox"/> yes <input type="checkbox"/> no <input type="checkbox"/> potentially elig. <input type="checkbox"/> insufficient info		Date	____/____/____
	LOCAL DESIGNATION: _____		Date	____/____/____
	Local office _____			
National Register Criteria for Evaluation <input type="checkbox"/> a <input type="checkbox"/> b <input type="checkbox"/> c <input type="checkbox"/> d (See National Register Bulletin 15, p. 2)				

DOCUMENTATION

Research Methods Florida Site File for past architectural surveys; Florida Site File search; Local library; Tax records; Pedestrian; Sanborn maps

Bibliographic References Olausen, Stephen A. FMSF form for 8PI1626. on file, Florida Department of State, Division of Historic Resources, Tallahassee, Florida.

Location of Negatives Janus Research

Negative Numbers Roll 2885, #267, Facing NW

RECORDER INFORMATION

Recorder Name Janus Research

Recorder Affiliation JANUS RESEARCH, 1107 N. Ward Street, Tampa, Florida 33607 Telephone 813-636-8200

- REQUIRED:**
1. USGS 7.5' MAP WITH STRUCTURES PINPOINTED IN RED
 2. LARGE SCALE STREET OR PLAT MAP
 3. PHOTO OF MAIN FACADE, PREFERABLY B&W, AT LEAST 3x5



SKETCH MAP



USGS QUADRANGLE MAP



Location of 8PI1626

USGS Quadrangle: Tarpon Springs (1973 PR 1987)

0

500 ft.



HISTORICAL STRUCTURE FORM

FLORIDA MASTER SITE FILE

Consult Guide To Historical Structure Forms for detailed instructions

Site # 8PI1627

Recorder # 296

Recorder Date 2/20/09

Original ☐Update ☒

Site Name 119 S Spring Boulevard Other Names

Project Name Historic Resources Survey of Tarpon Springs

Historic Contexts Depression/New Deal National Register Category Building

LOCATION and IDENTIFICATION

Address 119 S Spring Boulevard

Vicinity of S side of Spring between Banana and Bath

City Tarpon Springs County Pinellas

Ownership Private-individual Subdivision Block # Lot #

MAPPING

USGS Map TARPON SPRINGS Township 27S Range 15E Section 12

Quarter Qtr Qtr Irregular Section ☐ UTM Zone 17

Easting 327234 Northing 3114592 Land Grant Unknown

Latitude Longitude Plat or Other Map Aerial Photographs

HISTORY

Architect/Builder Unknown Construction Date 1930 Circa ☒Alterations ☐ Date Type/LocationAdditions ☐ Date Type/LocationMoved ☐ Original Location

Use Original Private residence Use Present Private residence

DESCRIPTION

Style Frame Vernacular Exterior Plan Irregular Interior Plan Unknown Stories 2

Structural System Wood frame Exterior Fabric Weatherboard

Foundation Piers Foundation Materials Brick Foundation Infill Brick open work

No. of Porches 1 Locations/Features separate front gable at the northeast corner, now screened with wood columns

Main Entrance (stylistic details): off-center entry under main porch

Outbldgs. ☒ Number 1 Nature/Location (Describe below)

one story hipped roof two car garage at southeast corner (contributing)

Roof Type Hip Roofing Materials Metal shingles

Secondary Structures ☐ Comments Not applicable LocationChimneys ☒ Number 1 Orientation East; West Location Slope/Interior Material BrickWood Windows ☒ Type DHS Light # 1/1, 6/1Metal Windows ☐ Type Light #

Exterior Ornament wood surrounds

Condition Good Surroundings Residential

Narrative (general, interior, landscape, context; 3 lines only)

This asymmetrical frame vernacular two story residence has a hipped roof and a front gable one story screened porch that wraps the northeast corner. The roof has a shallow overhang with boxed beadboard soffits.

Archaeological Remains Present ☐ FMSF Archaeological Site Form Completed (if yes, attach) ☐

Consult Guide To Historical Structure Forms for detailed instructions

RECORDER'S EVALUATION OF SITE

Individually Eligible for National Register? Yes ☐ No ☒ Likely, Need Information ☐ Insufficient Information ☐Potential Contributor to Nat. Reg. District? Yes ☒ No ☐ Likely, Need Information ☐ Insufficient Information ☐

Areas of Significance

Community planning & development

Summary of Significance

This resource is an example of residential architecture in Tarpon Springs during the Depression/New Deal-era and is representative of the development of the City of Tarpon Springs. Although this building has undergone some minor alterations, the majority of architectural details remain and the overall historic massing is retained. Therefore, this building would be considered a contributing resource to the NRHP and Local Tarpon Springs Historic District.

DHR USE ONLY		OFFICIAL EVALUATIONS	DHR USE ONLY	
NR DATE ____/____/____	KEEPER-NR ELIGIBILITY <input type="checkbox"/> yes <input type="checkbox"/> no		Date	____/____/____
DELIST DATE ____/____/____	SHPO-NR ELIGIBILITY: <input type="checkbox"/> yes <input type="checkbox"/> no <input type="checkbox"/> potentially elig. <input type="checkbox"/> insufficient info		Date	____/____/____
	LOCAL DESIGNATION: _____		Date	____/____/____
	Local office _____			
National Register Criteria for Evaluation <input type="checkbox"/> a <input type="checkbox"/> b <input type="checkbox"/> c <input type="checkbox"/> d (See National Register Bulletin 15, p. 2)				

DOCUMENTATION

Research Methods Florida Site File for past architectural surveys; Florida Site File search; Local library; Tax records; Pedestrian; Sanborn maps

Bibliographic References Olausen, Stephen A. FMSF form for 8PI1627. on file, Florida Department of State, Division of Historic Resources, Tallahassee, Florida.

Location of Negatives Janus Research

Negative Numbers Roll 2885, #104, Facing S

RECORDER INFORMATION

Recorder Name Janus Research

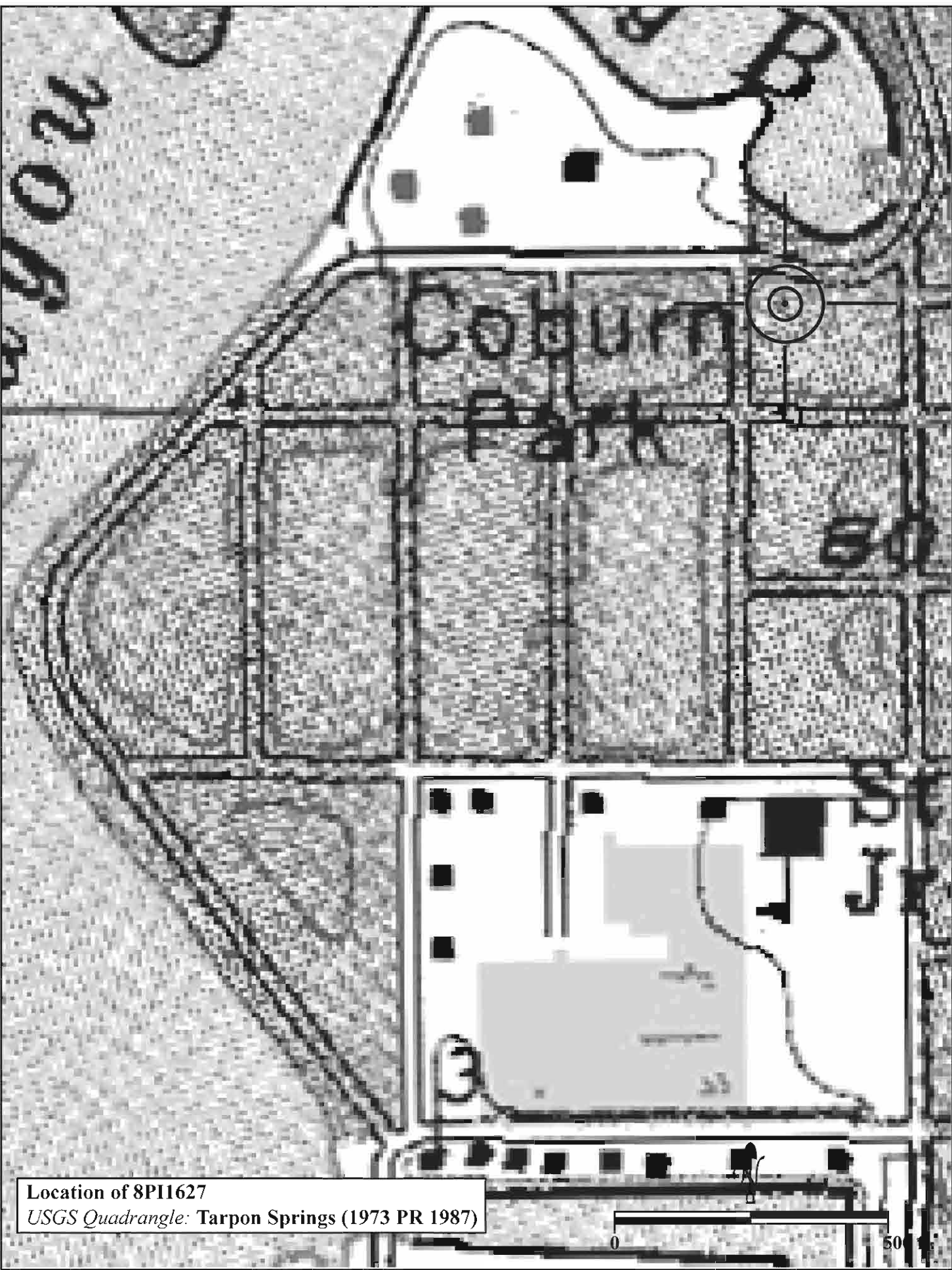
Recorder Affiliation JANUS RESEARCH, 1107 N. Ward Street, Tampa, Florida 33607 Telephone 813-636-8200

- REQUIRED:**
1. USGS 7.5' MAP WITH STRUCTURES PINPOINTED IN RED
 2. LARGE SCALE STREET OR PLAT MAP
 3. PHOTO OF MAIN FACADE, PREFERABLY B&W, AT LEAST 3x5



SKETCH MAP





Location of 8PI1627

USGS Quadrangle: Tarpon Springs (1973 PR 1987)

0

500



HISTORICAL STRUCTURE FORM

FLORIDA MASTER SITE FILE

Consult Guide To Historical Structure Forms for detailed instructions

Site # 8P11628

Recorder # 297

Recorder Date 2/20/09

Original ☐Update ☒

Site Name Rev. Miles Standish House Other Names

Project Name Historic Resources Survey of Tarpon Springs

Historic Contexts Spanish-American War National Register Category Building

LOCATION and IDENTIFICATION

Address 127 S Spring Boulevard

Vicinity of S side of Spring between Banana and Bath

City Tarpon Springs County Pinellas

Ownership Private-individual Subdivision Block # Lot #

MAPPING

USGS Map TARPON SPRINGS Township 27S Range 15E Section 12

Quarter Qtr Qtr Irregular Section ☐ UTM Zone 17

Easting 327217 Northing 3114585 Land Grant Unknown

Latitude Longitude Plat or Other Map Aerial Photographs

HISTORY

Architect/Builder Unknown Construction Date 1915 Circa ☒Alterations ☒ Date Unknown Type/Location west side porch enclosed, gable dormer windows replaced, windows may be later dateAdditions ☒ Date Unknown Type/Location rear one story shed roof and gable additionsMoved ☒ Original Location

Use Original Private residence Use Present Private residence

DESCRIPTION

Style Frame Vernacular Exterior Plan Rectangular Interior Plan Unknown Stories 2

Structural System Wood frame Exterior Fabric Weatherboard

Foundation Piers Foundation Materials Brick Foundation Infill Diagonal Lattice panels

No. of Porches 1 Locations/Features separate hipped roof, wraps north and west sides with square wood posts, wood balustrade, and wood deck

Main Entrance (stylistic details): diamond pane sidelights at entry door under main porch

Outbldgs. ☒ Number 1 Nature/Location (Describe below)
non-historical one story two car garage with hipped roof at rear of property

Roof Type Gable Roofing Materials 5V-Sheet metal

Secondary Structures ☐ Comments Not applicable LocationChimneys ☒ Number 2 Orientation South; West Location Ridge/Exterior Material BrickWood Windows ☒ Type DHS; Casement Light # 1/1; Multi-lightMetal Windows ☒ Type Casement Light #

Exterior Ornament rafter tails, wood surrounds

Condition Good Surroundings Residential

Narrative (general, interior, landscape, context; 3 lines only)

This two story frame vernacular residence has a side gable roof and one story wrap around porch, diamond pane window sashes, and a wood fence at the rear. A metal fire escape is located on the east elevation. The house was originally built by the Northrup family. Rev. Miles Standish, a nephew, inherited the house and moved to Tarpon Springs.

Archaeological Remains Present ☐ FMSF Archaeological Site Form Completed (if yes, attach) ☐

Consult Guide To Historical Structure Forms for detailed instructions

RECORDER'S EVALUATION OF SITE

Individually Eligible for National Register? Yes ☐ No ☒ Likely, Need Information ☐ Insufficient Information ☐Potential Contributor to Nat. Reg. District? Yes ☒ No ☐ Likely, Need Information ☐ Insufficient Information ☐

Areas of Significance

Community planning & development

Summary of Significance

This resource is an example of residential architecture in Tarpon Springs during the Spanish-American War-era and is representative of the development of the City of Tarpon Springs. Although this building has undergone some minor alterations, the majority of architectural details remain and the overall historic massing is retained. Therefore, this building would be considered a contributing resource to the NRHP and Local Tarpon Springs Historic District.

DHR USE ONLY		OFFICIAL EVALUATIONS	DHR USE ONLY	
NR DATE ____/____/____	KEEPER-NR ELIGIBILITY <input type="checkbox"/> yes <input type="checkbox"/> no		Date	____/____/____
DELIST DATE ____/____/____	SHPO-NR ELIGIBILITY: <input type="checkbox"/> yes <input type="checkbox"/> no <input type="checkbox"/> potentially elig. <input type="checkbox"/> insufficient info		Date	____/____/____
	LOCAL DESIGNATION: _____		Date	____/____/____
	Local office _____			
National Register Criteria for Evaluation <input type="checkbox"/> a <input type="checkbox"/> b <input type="checkbox"/> c <input type="checkbox"/> d (See National Register Bulletin 15, p. 2)				

DOCUMENTATION

Research Methods Florida Site File for past architectural surveys; Florida Site File search; Local library; Tax records; Pedestrian; Sanborn maps

Bibliographic References Olausen, Stephen A. FMSF form for 8PI1628. on file, Florida Department of State, Division of Historic Resources, Tallahassee, Florida.

Location of Negatives Janus Research

Negative Numbers Roll 2885, #106, Facing S

RECORDER INFORMATION

Recorder Name Janus Research

Recorder Affiliation JANUS RESEARCH, 1107 N. Ward Street, Tampa, Florida 33607 Telephone 813-636-8200

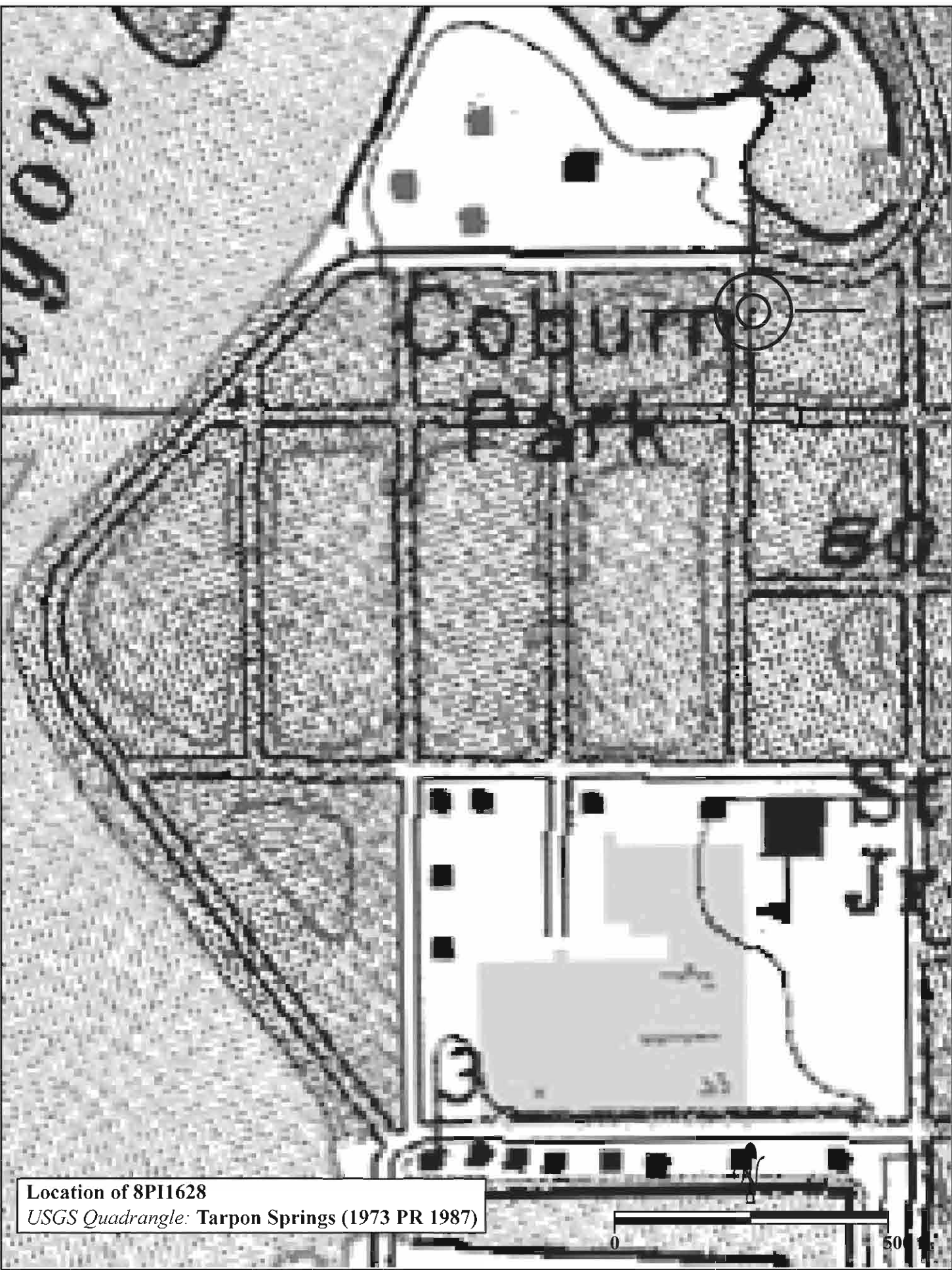
- REQUIRED:**
1. USGS 7.5' MAP WITH STRUCTURES PINPOINTED IN RED
 2. LARGE SCALE STREET OR PLAT MAP
 3. PHOTO OF MAIN FACADE, PREFERABLY B&W, AT LEAST 3x5



SKETCH MAP



USGS QUADRANGLE MAP



Location of 8PI1628

USGS Quadrangle: Tarpon Springs (1973 PR 1987)

0

500



HISTORICAL STRUCTURE FORM

FLORIDA MASTER SITE FILE

Consult Guide To Historical Structure Forms for detailed instructions

Site # 8PI1629

Recorder # 310

Recorder Date 2/23/09

Original ☐Update ☒

Site Name Craig House Other Names

Project Name Historic Resources Survey of Tarpon Springs

Historic Contexts Spanish-American War National Register Category Building

LOCATION and IDENTIFICATION

Address 211 S Spring Boulevard

Vicinity of S side of Spring between Bath and Shaddock

City Tarpon Springs County Pinellas

Ownership Private-individual Subdivision Block # Lot #

MAPPING

USGS Map TARPON SPRINGS Township 27S Range 15E Section 12

Quarter Qtr Qtr Irregular Section ☐ UTM Zone 17

Easting 327157 Northing 3114592 Land Grant Unknown

Latitude Longitude Plat or Other Map Aerial Photographs

HISTORY

Architect/Builder Unknown Construction Date 1915 Circa ☒Alterations ☒ Date c.1950 Type/Location asbestos siding, some windows replacedAdditions ☒ Date c.1970 Type/Location one story shed roof addition at rearMoved ☐ Original Location

Use Original Private residence Use Present Private residence

DESCRIPTION

Style Colonial Revival Exterior Plan Irregular Interior Plan Unknown Stories 2

Structural System Wood frame Exterior Fabric Asbestos-shingles or siding

Foundation Piers Foundation Materials Brick Foundation Infill Brick open work

No. of Porches 1 Locations/Features center front gable portico with square columns

Main Entrance (stylistic details): center entry under pedimented portico

Outbdgs. ☒ Number 1 Nature/Location (Describe below)

one story non-historical wood framed cottage at southeast

Roof Type Gable Roofing Materials Asbestos shingle

Secondary Structures ☐ Comments Not applicable LocationChimneys ☒ Number 1 Orientation Center Location Ridge/Interior Material BrickWood Windows ☒ Type DHS Light # Multi/1, 6/6, 4/1Metal Windows ☐ Type Light #

Exterior Ornament vents (wood louveres in gable), wood surrounds

Condition Fair Surroundings Residential

Narrative (general, interior, landscape, context; 3 lines only)

This two-story residence has a side gable roof with minimal eave overhang and cornice molding trim. A one-story wing is located on the east side with similar trim. A front gable portico leads to the center entry supported by square columns. The first floor double-hung windows have a unique multi-lite pattern in the upper sash. The house was the home of former Tarpon Springs Mayor James Newman Craig, who served the City from 1927 to 1942. The park adjacent to Spring Bayou is named after Mayor Craig.

Archaeological Remains Present ☐ FMSF Archaeological Site Form Completed (if yes, attach) ☐

Consult Guide To Historical Structure Forms for detailed instructions

RECORDER'S EVALUATION OF SITE

Individually Eligible for National Register? Yes ☐ No ☒ Likely, Need Information ☐ Insufficient Information ☐Potential Contributor to Nat. Reg. District? Yes ☒ No ☐ Likely, Need Information ☐ Insufficient Information ☐

Areas of Significance

Community planning & development

Summary of Significance

This resource is an example of residential architecture in Tarpon Springs during the Spanish-American War-era and is representative of the development of the City of Tarpon Springs. Possible expansion of the Local Historic District was evaluated, and this resource is considered contributing to the Local Historic District if the boundaries are enlarged. The areas that can be considered part of the expanded Local Historic District include the resources immediately surrounding the district and the Fruit Salad area.

DHR USE ONLY		OFFICIAL EVALUATIONS	DHR USE ONLY
NR DATE ____/____/____	KEEPER-NR ELIGIBILITY <input type="checkbox"/> yes <input type="checkbox"/> no		Date ____/____/____
DELIST DATE ____/____/____	SHPO-NR ELIGIBILITY: <input type="checkbox"/> yes <input type="checkbox"/> no <input type="checkbox"/> potentially elig. <input type="checkbox"/> insufficient info		Date ____/____/____
	LOCAL DESIGNATION: _____		Date ____/____/____
	Local office _____		
National Register Criteria for Evaluation <input type="checkbox"/> a <input type="checkbox"/> b <input type="checkbox"/> c <input type="checkbox"/> d (See National Register Bulletin 15, p. 2)			

DOCUMENTATION

Research Methods Florida Site File for past architectural surveys; Florida Site File search; Local library; Tax records; Pedestrian; Sanborn maps

Bibliographic References Olausen, Stephen A. FMSF form for 8PI1629. on file, Florida Department of State, Division of Historic Resources, Tallahassee, Florida.; Monahan, Kathleen, Ph.D.
2007 Historic Tarpon Springs Walking Tour. Tarpon Springs: City of Tarpon Springs.

Location of Negatives Janus Research **Negative Numbers** Roll 2885, #133, Facing SW

RECORDER INFORMATION

Recorder Name Janus Research

Recorder Affiliation JANUS RESEARCH, 1107 N. Ward Street, Tampa, Florida 33607 Telephone 813-636-8200

- REQUIRED:**
1. USGS 7.5' MAP WITH STRUCTURES PINPOINTED IN RED
 2. LARGE SCALE STREET OR PLAT MAP
 3. PHOTO OF MAIN FACADE, PREFERABLY B&W, AT LEAST 3x5



SKETCH MAP

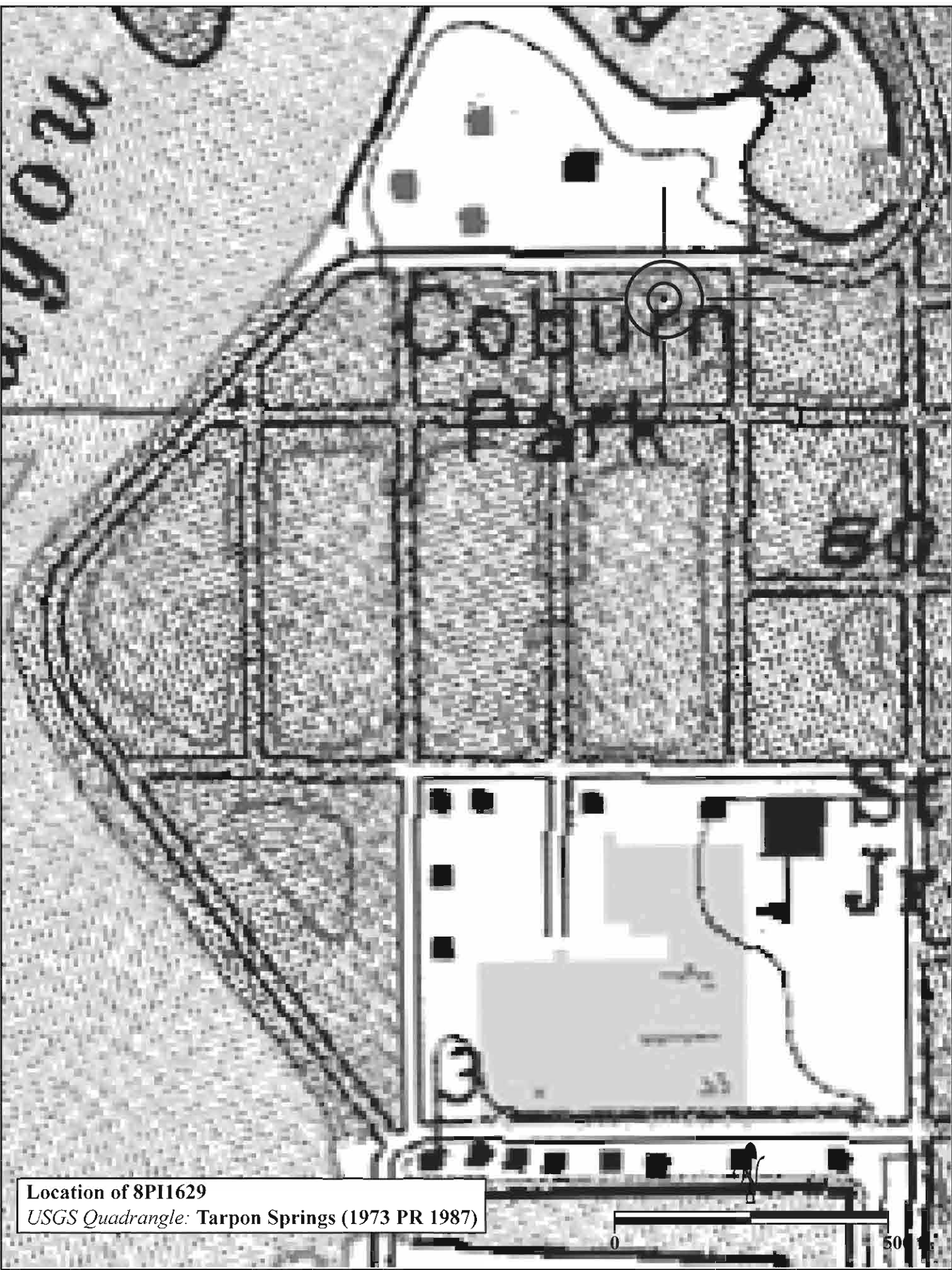
S Spring Blvd.

8PI1629

W Lemon St



USGS QUADRANGLE MAP



Location of 8PI1629

USGS Quadrangle: Tarpon Springs (1973 PR 1987)

0

500



HISTORICAL STRUCTURE FORM

FLORIDA MASTER SITE FILE

Consult Guide To Historical Structure Forms for detailed instructions

Site # 8PI1630

Recorder # 325

Recorder Date 2/23/09

Original ☐Update ☒

Site Name 309 S Spring Boulevard Other Names

Project Name Historic Resources Survey of Tarpon Springs

Historic Contexts Spanish-American War National Register Category Building

LOCATION and IDENTIFICATION

Address 309 S Spring Boulevard

Vicinity of S side of Spring between Shaddock and Pineapple

City Tarpon Springs County Pinellas

Ownership Private-individual Subdivision Block # Lot #

MAPPING

USGS Map TARPON SPRINGS Township 27S Range 15E Section 12

Quarter Qtr Qtr Irregular Section ☐ UTM Zone 17

Easting 327055 Northing 3114593 Land Grant Unknown

Latitude Longitude Plat or Other Map Aerial Photographs

HISTORY

Architect/Builder Unknown Construction Date 1910 Circa ☒Alterations ☐ Date Type/LocationAdditions ☐ Date Type/LocationMoved ☐ Original Location

Use Original Private residence Use Present Private residence

DESCRIPTION

Style Colonial Revival Exterior Plan Rectangular Interior Plan Unknown Stories 2

Structural System Wood frame Exterior Fabric Drop siding

Foundation Unknown Foundation Materials Unknown Foundation Infill N/A

No. of Porches 2 Locations/Features second level wrap porch (north and west sides) with paired and triple sets of square columns

Main Entrance (stylistic details): off-center entrance under main porch

Outbldgs. ☐ Number Nature/Location (Describe below)

Roof Type Hip Roofing Materials Metal shingles

Secondary Structures ☒ Comments Gable dormer Location frontChimneys ☒ Number 2 Orientation East; West Location Slope/Interior Material BrickWood Windows ☒ Type Casement Light # 2/2Metal Windows ☐ Type Light #

Exterior Ornament cornerboards, vents, wood surrounds, dentil trim at cornice

Condition Fair Surroundings Residential

Narrative (general, interior, landscape, context; 3 lines only)

This structure features wide eaves boxed with outriggers, a front gable pediment centered at the first level porch, diamond pane sidelights, and a pent roof at the first floor. The doors have Queen Anne style lights.

Archaeological Remains Present ☐ FMSF Archaeological Site Form Completed (if yes, attach) ☐

Consult Guide To Historical Structure Forms for detailed instructions

RECORDER'S EVALUATION OF SITE

Individually Eligible for National Register? Yes ☐ No ☒ Likely, Need Information ☐ Insufficient Information ☐Potential Contributor to Nat. Reg. District? Yes ☒ No ☐ Likely, Need Information ☐ Insufficient Information ☐

Areas of Significance

Community planning & development; Architecture

Summary of Significance

This resource is an example of residential architecture in Tarpon Springs during the Spanish-American War-era and is representative of the development of the City of Tarpon Springs. Possible expansion of the Local Historic District was evaluated, and this resource is considered contributing to the Local Historic District if the boundaries are enlarged. The areas that can be considered part of the expanded Local Historic District include the resources immediately surrounding the district and the Fruit Salad area.

DHR USE ONLY		OFFICIAL EVALUATIONS	DHR USE ONLY	
NR DATE ____/____/____	KEEPER-NR ELIGIBILITY <input type="checkbox"/> yes <input type="checkbox"/> no		Date	____/____/____
DELIST DATE ____/____/____	SHPO-NR ELIGIBILITY: <input type="checkbox"/> yes <input type="checkbox"/> no <input type="checkbox"/> potentially elig. <input type="checkbox"/> insufficient info		Date	____/____/____
	LOCAL DESIGNATION: _____		Date	____/____/____
	Local office _____			
National Register Criteria for Evaluation <input type="checkbox"/> a <input type="checkbox"/> b <input type="checkbox"/> c <input type="checkbox"/> d (See National Register Bulletin 15, p. 2)				

DOCUMENTATION

Research Methods Florida Site File for past architectural surveys; Florida Site File search; Local library; Tax records; Pedestrian; Sanborn maps

Bibliographic References Olausen, Stephen A. FMSF form for 8PI1630. on file, Florida Department of State, Division of Historic Resources, Tallahassee, Florida.

Location of Negatives Janus Research

Negative Numbers Roll 2885, #175, Facing SE

RECORDER INFORMATION

Recorder Name Janus Research

Recorder Affiliation JANUS RESEARCH, 1107 N. Ward Street, Tampa, Florida 33607 Telephone 813-636-8200

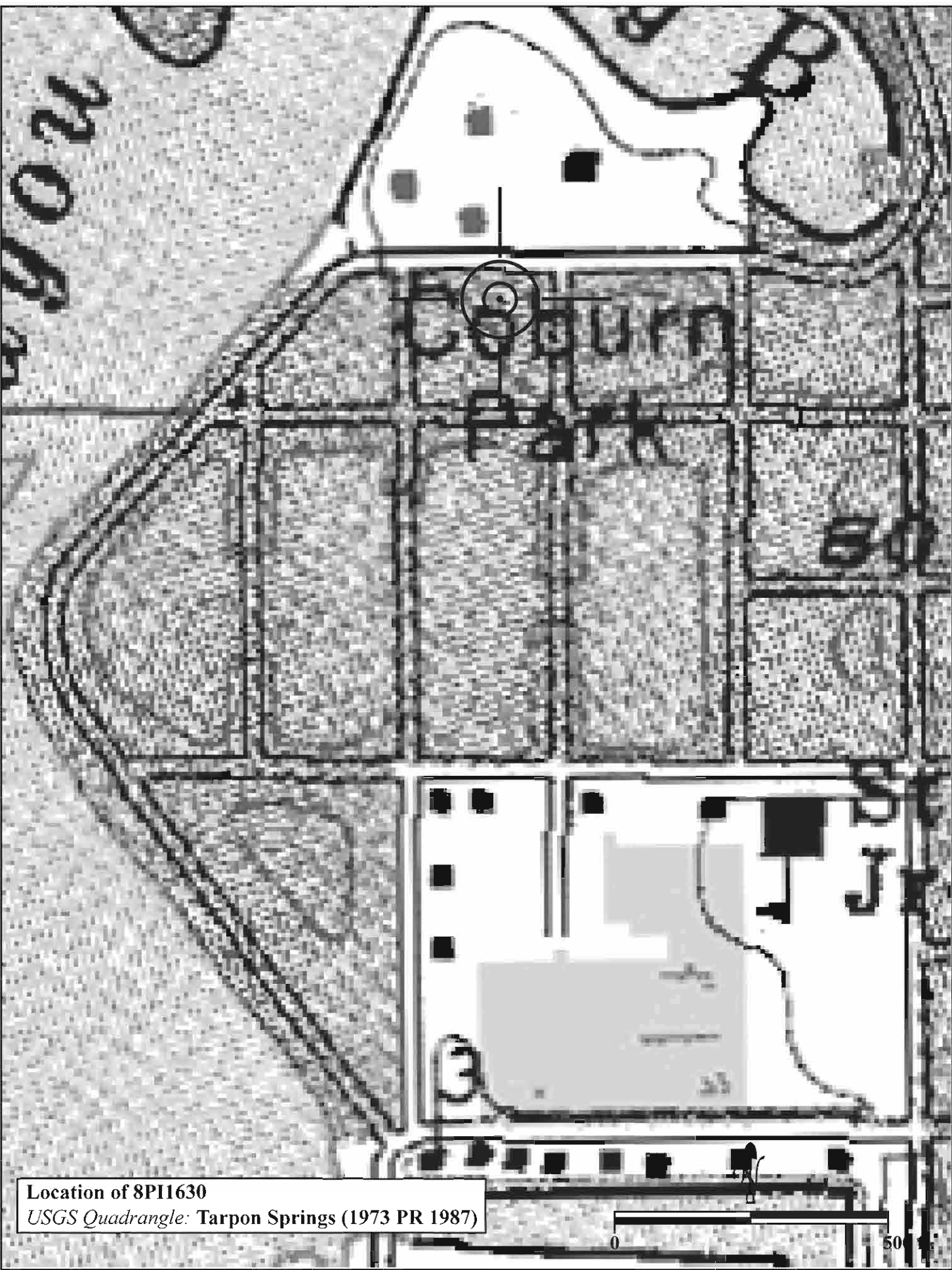
- REQUIRED:**
1. USGS 7.5' MAP WITH STRUCTURES PINPOINTED IN RED
 2. LARGE SCALE STREET OR PLAT MAP
 3. PHOTO OF MAIN FACADE, PREFERABLY B&W, AT LEAST 3x5



SKETCH MAP



USGS QUADRANGLE MAP



Location of 8PI1630

USGS Quadrangle: Tarpon Springs (1973 PR 1987)

0 500



HISTORICAL STRUCTURE FORM

FLORIDA MASTER SITE FILE

Consult Guide To Historical Structure Forms for detailed instructions

Site # 8PI1631

Recorder # 326

Recorder Date 2/23/09

Original ☐Update ☒

Site Name 323 S Spring Boulevard Other Names

Project Name Historic Resources Survey of Tarpon Springs

Historic Contexts Boom Times National Register Category Building

LOCATION and IDENTIFICATION

Address 323 S Spring Boulevard

Vicinity of S side of Spring between Shaddock and Pineapple

City Tarpon Springs County Pinellas

Ownership Private-individual Subdivision Block # Lot #

MAPPING

USGS Map TARPON SPRINGS Township 27S Range 15E Section 12

Quarter Qtr Qtr Irregular Section ☐ UTM Zone 17

Easting 327018 Northing 3114596 Land Grant Unknown

Latitude Longitude Plat or Other Map Aerial Photographs

HISTORY

Architect/Builder Unknown Construction Date 1925 Circa ☒Alterations ☒ Date c.1995 Type/Location windows replaced, sizes alteredAdditions ☒ Date c.1960 Type/Location two flat roof additions on the east side, porte cochere addition on west side, two flat roof additions, 1 stucco, 1 drop sidingMoved ☐ Original Location

Use Original Private residence Use Present Private residence

DESCRIPTION

Style Masonry Vernacular Exterior Plan Irregular Interior Plan Unknown Stories 1

Structural System Concrete block Exterior Fabric Stucco

Foundation Continuous Foundation Materials Concrete block Foundation Infill N/A

No. of Porches 1 Locations/Features inset, west end, with concrete deck and square Doric pilasters flanking entry and cast balustrade above

Main Entrance (stylistic details): north end inset doorway

Outbldgs. ☒ Number 1 Nature/Location (Describe below)

one story, flat roofed, single car garage with asbestos siding (non-contributing)

Roof Type Flat Roofing Materials Built-up roof

Secondary Structures ☐ Comments Not applicable LocationChimneys ☒ Number 1 Orientation N/A Location Wall Material ConcreteWood Windows ☐ Type Light #Metal Windows ☒ Type SHS Light # 6/6

Exterior Ornament wood surrounds, concrete sills

Condition Fair Surroundings Residential

Narrative (general, interior, landscape, context; 3 lines only)

This assymetrical flat-roofed residence features an arched design over the windows. It's architectural integrity has been compromised by alterations and additions.

Archaeological Remains Present ☐ FMSF Archaeological Site Form Completed (if yes, attach) ☐

Consult Guide To Historical Structure Forms for detailed instructions

RECORDER'S EVALUATION OF SITE

Individually Eligible for National Register? Yes ☐ No ☒ Likely, Need Information ☐ Insufficient Information ☐Potential Contributor to Nat. Reg. District? Yes ☐ No ☒ Likely, Need Information ☐ Insufficient Information ☐

Areas of Significance

Community planning & development

Summary of Significance

This resource is an example of residential architecture in Tarpon Springs during the Boom Times-era. However, this building has had substantial unsympathetic alterations that diminish its overall architectural integrity and it no longer conveys its historic significance. Therefore, this resource is considered non-contributing to the NRHP or Local Historic District.

DHR USE ONLY		OFFICIAL EVALUATIONS		DHR USE ONLY	
NR DATE ____/____/____	KEEPER-NR ELIGIBILITY <input type="checkbox"/> yes <input type="checkbox"/> no			Date	____/____/____
DELIST DATE ____/____/____	SHPO-NR ELIGIBILITY: <input type="checkbox"/> yes <input type="checkbox"/> no <input type="checkbox"/> potentially elig. <input type="checkbox"/> insufficient info			Date	____/____/____
	LOCAL DESIGNATION: _____			Date	____/____/____
	Local office _____				
National Register Criteria for Evaluation <input type="checkbox"/> a <input type="checkbox"/> b <input type="checkbox"/> c <input type="checkbox"/> d (See National Register Bulletin 15, p. 2)					

DOCUMENTATION

Research Methods Florida Site File for past architectural surveys; Florida Site File search; Local library; Tax records; Pedestrian; Sanborn maps

Bibliographic References Olausen, Stephen A. FMSF form for 8PI1631. on file, Florida Department of State, Division of Historic Resources, Tallahassee, Florida.

Location of Negatives Janus Research **Negative Numbers** Roll 2885, #177, Facing SE

RECORDER INFORMATION

Recorder Name Janus Research

Recorder Affiliation JANUS RESEARCH, 1107 N. Ward Street, Tampa, Florida 33607 Telephone 813-636-8200

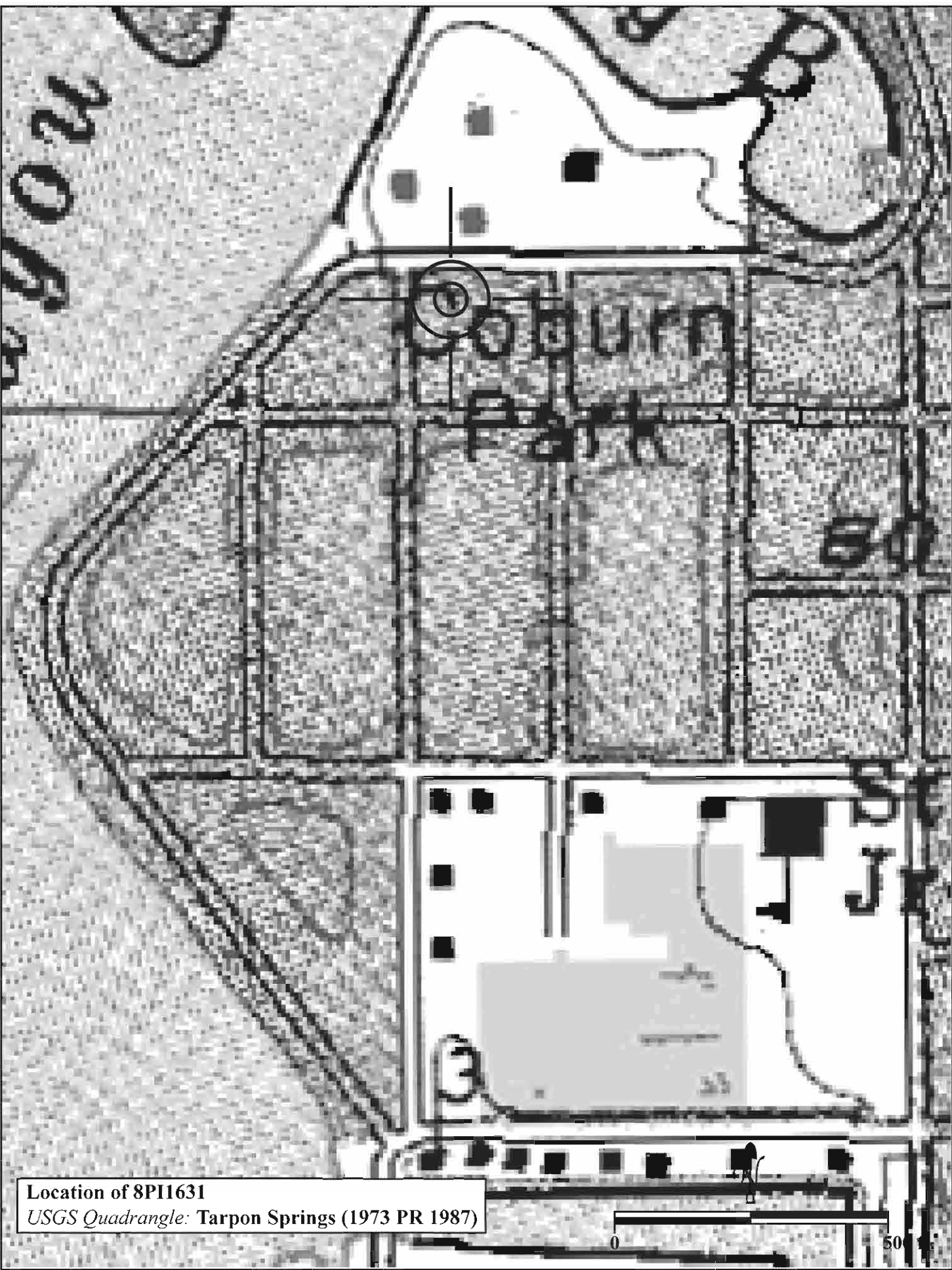
- REQUIRED:**
1. USGS 7.5' MAP WITH STRUCTURES PINPOINTED IN RED
 2. LARGE SCALE STREET OR PLAT MAP
 3. PHOTO OF MAIN FACADE, PREFERABLY B&W, AT LEAST 3x5



SKETCH MAP



USGS QUADRANGLE MAP



Location of 8PI1631

USGS Quadrangle: Tarpon Springs (1973 PR 1987)

0

500



HISTORICAL STRUCTURE FORM

FLORIDA MASTER SITE FILE

Consult Guide To Historical Structure Forms for detailed instructions

Site # 8PI1638

Recorder # 85

Recorder Date 1/27/09

Original ☐Update ☒Site Name Ellis Building Other Names First National BankProject Name Historic Resources Survey of Tarpon SpringsHistoric Contexts Spanish-American War National Register Category Building

LOCATION and IDENTIFICATION

Address 23 E Tarpon AvenueVicinity of NW corner of Tarpon Ave and Hibiscus St.City Tarpon Springs County PinellasOwnership Private-corporate Subdivision _____ Block # _____ Lot # _____

MAPPING

USGS Map TARPON SPRINGS Township 27S Range 15E Section 12Quarter _____ Qtr Qtr _____ Irregular Section ☐ UTM Zone 17Easting 327543 Northing 3114667 Land Grant UnknownLatitude _____ Longitude _____ Plat or Other Map Aerial Photographs

HISTORY

Architect/Builder Unknown Construction Date 1910 Circa ☒Alterations ☒ Date c.1980 Type/Location extensively remodeledAdditions ☐ Date _____ Type/Location _____Moved ☐ Original Location _____Use Original Research laboratory Use Present Commercial

DESCRIPTION

Style Masonry Vernacular Exterior Plan Irregular Interior Plan Unknown Stories 2Structural System Brick Exterior Fabric Stucco; TileFoundation Slab Foundation Materials Poured concrete Foundation Infill N/ANo. of Porches 0 Locations/Features N/AMain Entrance (stylistic details): recessed entries on south and east elevationsOutbldgs. ☐ Number _____ Nature/Location (Describe below) _____Roof Type Flat Roofing Materials Built-up roofSecondary Structures ☐ Comments Not applicable Location _____Chimneys ☐ Number 0 Orientation N/A Location N/A Material Not applicableWood Windows ☐ Type _____ Light # _____Metal Windows ☒ Type SHS; Sliding Light # 1/1Exterior Ornament concrete sills, awningsCondition Good Surroundings Commercial

Narrative (general, interior, landscape, context; 3 lines only)

This structure features an angled corner but all original detail is obscured. Some openings have also been enclosed.Archaeological Remains Present ☐ FMSF Archaeological Site Form Completed (if yes, attach) ☐

Consult Guide To Historical Structure Forms for detailed instructions

RECORDER'S EVALUATION OF SITE

Individually Eligible for National Register? Yes ☐ No ☒ Likely, Need Information ☐ Insufficient Information ☐Potential Contributor to Nat. Reg. District? Yes ☐ No ☒ Likely, Need Information ☐ Insufficient Information ☐

Areas of Significance

Community planning & development

Summary of Significance

This resource is an example of commercial architecture in Tarpon Springs during the Spanish-American War-era. However, this building has had substantial unsympathetic alterations that diminish its overall architectural integrity and it no longer conveys its historic significance. Therefore, this resource is considered non-contributing to the NRHP or Local Historic District.

DHR USE ONLY		OFFICIAL EVALUATIONS	DHR USE ONLY	
NR DATE ____/____/____	KEEPER-NR ELIGIBILITY <input type="checkbox"/> yes <input type="checkbox"/> no		Date	____/____/____
DELIST DATE ____/____/____	SHPO-NR ELIGIBILITY: <input type="checkbox"/> yes <input type="checkbox"/> no <input type="checkbox"/> potentially elig. <input type="checkbox"/> insufficient info		Date	____/____/____
	LOCAL DESIGNATION: _____		Date	____/____/____
	Local office _____			
National Register Criteria for Evaluation <input type="checkbox"/> a <input type="checkbox"/> b <input type="checkbox"/> c <input type="checkbox"/> d (See National Register Bulletin 15, p. 2)				

DOCUMENTATION

Research Methods Florida Site File for past architectural surveys; Florida Site File search; Local library; Tax records; Pedestrian; Sanborn maps

Bibliographic References Olausen, Stephen A. FMSF form for 8PI1638. on file, Florida Department of State, Division of Historic Resources, Tallahassee, Florida.

Location of Negatives Janus Research **Negative Numbers** Roll 2885, #165, Facing NW

RECORDER INFORMATION

Recorder Name Janus Research

Recorder Affiliation JANUS RESEARCH, 1107 N. Ward Street, Tampa, Florida 33607 Telephone 813-636-8200

- REQUIRED:**
1. USGS 7.5' MAP WITH STRUCTURES PINPOINTED IN RED
 2. LARGE SCALE STREET OR PLAT MAP
 3. PHOTO OF MAIN FACADE, PREFERABLY B&W, AT LEAST 3x5



SKETCH MAP





Location of 8PI1638

USGS Quadrangle: Tarpon Springs (1973 PR 1987)



500 ft



HISTORICAL STRUCTURE FORM

FLORIDA MASTER SITE FILE

Consult Guide To Historical Structure Forms for detailed instructions

Site # 8PI1639

Recorder # 84

Recorder Date 1/27/09

Original ☐Update ☒Site Name McAroy Drug Store Other Names _____Project Name Historic Resources Survey of Tarpon SpringsHistoric Contexts Post-Reconstruction National Register Category Building

LOCATION and IDENTIFICATION

Address 101-105 E Tarpon AvenueVicinity of NE corner of Tarpon Ave and Hibiscus St.City Tarpon Springs County PinellasOwnership Private-corporate Subdivision _____ Block # _____ Lot # _____

MAPPING

USGS Map TARPON SPRINGS Township 27S Range 15E Section 12Quarter _____ Qtr Qtr _____ Irregular Section ☐ UTM Zone 17Easting 327571 Northing 3114669 Land Grant UnknownLatitude _____ Longitude _____ Plat or Other Map Aerial Photographs

HISTORY

Architect/Builder Unknown Construction Date 1895 Circa ☒Alterations ☒ Date c.1940 Type/Location storefronts replaced, vitrolite panels added, exterior stuccoed (date unknown)Additions ☐ Date _____ Type/Location _____Moved ☐ Original Location _____Use Original Commercial Use Present Commercial

DESCRIPTION

Style Masonry Vernacular Exterior Plan Rectangular Interior Plan Unknown Stories 1Structural System Brick Exterior Fabric Stucco; VitroliteFoundation Slab Foundation Materials Poured concrete Foundation Infill N/ANo. of Porches 0 Locations/Features N/AMain Entrance (stylistic details): two metal storefrontsOutbldgs. ☐ Number _____ Nature/Location (Describe below) _____Roof Type Flat Roofing Materials Built-up roofSecondary Structures ☐ Comments Not applicable Location _____Chimneys ☐ Number 0 Orientation N/A Location N/A Material Not applicableWood Windows ☒ Type DHS Light # 1/1Metal Windows ☒ Type Fixed Light # StorefrontExterior Ornament dentil trim and crown moldingCondition Fair Surroundings Commercial

Narrative (general, interior, landscape, context; 3 lines only)

This one-story commercial building features two angled storefront entries; the entry on the east side is angled. It was built by George McAroy in the late 1890's to house his drug store and was also used as the Tarpon Springs Post Office for a few years. From 1918 to 1933, the building housed the Bank of Commerce and had a pedimented overhang on the front.

Archaeological Remains Present ☐ FMSF Archaeological Site Form Completed (if yes, attach) ☐

Consult Guide To Historical Structure Forms for detailed instructions

RECORDER'S EVALUATION OF SITE

Individually Eligible for National Register? Yes ☐ No ☒ Likely, Need Information ☐ Insufficient Information ☐Potential Contributor to Nat. Reg. District? Yes ☒ No ☐ Likely, Need Information ☐ Insufficient Information ☐

Areas of Significance

Community planning & development

Summary of Significance

This resource is an example of commercial architecture in Tarpon Springs during the Post-Reconstruction-era and is representative of the development of the City of Tarpon Springs. Although this building has undergone some minor alterations, the majority of architectural details remain and the overall historic massing is retained. Therefore, this building would be considered a contributing resource to the NRHP and Local Tarpon Springs Historic District.

DHR USE ONLY		OFFICIAL EVALUATIONS	DHR USE ONLY	
NR DATE ____/____/____	KEEPER-NR ELIGIBILITY <input type="checkbox"/> yes <input type="checkbox"/> no		Date	____/____/____
DELIST DATE ____/____/____	SHPO-NR ELIGIBILITY: <input type="checkbox"/> yes <input type="checkbox"/> no <input type="checkbox"/> potentially elig. <input type="checkbox"/> insufficient info		Date	____/____/____
	LOCAL DESIGNATION: _____		Date	____/____/____
	Local office _____			
National Register Criteria for Evaluation <input type="checkbox"/> a <input type="checkbox"/> b <input type="checkbox"/> c <input type="checkbox"/> d (See National Register Bulletin 15, p. 2)				

DOCUMENTATION

Research Methods Florida Site File for past architectural surveys; Florida Site File search; Local library; Tax records; Pedestrian; Sanborn maps

Bibliographic References Olausen, Stephen A. FMSF form for 8PI1639. on file, Florida Department of State, Division of Historic Resources, Tallahassee, Florida.

Location of Negatives Janus Research

Negative Numbers Roll 2885, #164, Facing NE

RECORDER INFORMATION

Recorder Name Janus Research

Recorder Affiliation JANUS RESEARCH, 1107 N. Ward Street, Tampa, Florida 33607 Telephone 813-636-8200

- REQUIRED:**
1. USGS 7.5' MAP WITH STRUCTURES PINPOINTED IN RED
 2. LARGE SCALE STREET OR PLAT MAP
 3. PHOTO OF MAIN FACADE, PREFERABLY B&W, AT LEAST 3x5



SKETCH MAP





Location of 8PI1639

USGS Quadrangle: Tarpon Springs (1973 PR 1987)



HISTORICAL STRUCTURE FORM

FLORIDA MASTER SITE FILE

Consult Guide To Historical Structure Forms for detailed instructions

Site # 8PI1640

Recorder # 68

Recorder Date 1/27/09

Original ☐Update ☒

Site Name Meres Building Other Names

Project Name Historic Resources Survey of Tarpon Springs

Historic Contexts Spanish-American War National Register Category Building

LOCATION and IDENTIFICATION

Address 100-106 E Tarpon Avenue

Vicinity of S side of Tarpon Ave between Safford Ave and Pinellas Ave

City Tarpon Springs County Pinellas

Ownership Private-corporate Subdivision Block # Lot #

MAPPING

USGS Map TARPON SPRINGS Township 27S Range 15E Section 12

Quarter Qtr Qtr Irregular Section ☐ UTM Zone 17

Easting 327565 Northing 3114646 Land Grant Unknown

Latitude Longitude Plat or Other Map Aerial Photographs

HISTORY

Architect/Builder Leo Elliot Construction Date 1914 Circa ☐Alterations ☒ Date c.1980 Type/Location the awning has been rebuilt in aluminum, windows replaced, storefronts altered, entry door to second floor, casing addedAdditions ☐ Date Type/LocationMoved ☐ Original Location

Use Original Residence and commercial Use Present Commercial

DESCRIPTION

Style Masonry Vernacular Exterior Plan Rectangular Interior Plan Unknown Stories 2

Structural System Brick Exterior Fabric Brick

Foundation Slab Foundation Materials Poured concrete Foundation Infill N/A

No. of Porches 0 Locations/Features N/A

Main Entrance (stylistic details): 3 storefronts- now metal

Outbldgs. ☐ Number Nature/Location (Describe below)

Roof Type Flat Roofing Materials Clay tiles

Secondary Structures ☐ Comments Not applicable LocationChimneys ☐ Number 0 Orientation N/A Location N/A Material Not applicableWood Windows ☐ Type Light #Metal Windows ☒ Type SHS; Fixed Light # 1/1

Exterior Ornament rafter tails, knee braces, brick sills

Condition Good Surroundings Commercial

Narrative (general, interior, landscape, context; 3 lines only)

Please see Continuation Sheet.

Archaeological Remains Present ☐ FMSF Archaeological Site Form Completed (if yes, attach) ☐

Consult Guide To Historical Structure Forms for detailed instructions

RECORDER'S EVALUATION OF SITE

Individually Eligible for National Register? Yes ☐ No ☒ Likely, Need Information ☐ Insufficient Information ☐Potential Contributor to Nat. Reg. District? Yes ☒ No ☐ Likely, Need Information ☐ Insufficient Information ☐

Areas of Significance

Community planning & development

Summary of Significance

This resource is an example of commercial architecture in Tarpon Springs during the Spanish-American War-era and is representative of the development of the City of Tarpon Springs. Although this building has undergone some minor alterations, the majority of architectural details remain and the overall historic massing is retained. Therefore, this building would be considered a contributing resource to the NRHP and Local Tarpon Springs Historic District.

DHR USE ONLY		OFFICIAL EVALUATIONS	DHR USE ONLY	
NR DATE ____/____/____	KEEPER-NR ELIGIBILITY <input type="checkbox"/> yes <input type="checkbox"/> no		Date	____/____/____
DELIST DATE ____/____/____	SHPO-NR ELIGIBILITY: <input type="checkbox"/> yes <input type="checkbox"/> no <input type="checkbox"/> potentially elig. <input type="checkbox"/> insufficient info		Date	____/____/____
	LOCAL DESIGNATION: _____		Date	____/____/____
	Local office _____			
National Register Criteria for Evaluation <input type="checkbox"/> a <input type="checkbox"/> b <input type="checkbox"/> c <input type="checkbox"/> d (See National Register Bulletin 15, p. 2)				

DOCUMENTATION

Research Methods Florida Site File for past architectural surveys; Florida Site File search; Local library; Tax records; Pedestrian; Sanborn maps

Bibliographic References Olausen, Stephen A. FMSF form for 8PI1640. on file, Florida Department of State, Division of Historic Resources, Tallahassee, Florida.

Location of Negatives Janus Research

Negative Numbers Roll 2885, #140, Facing SE

RECORDER INFORMATION

Recorder Name Janus Research

Recorder Affiliation JANUS RESEARCH, 1107 N. Ward Street, Tampa, Florida 33607 Telephone 813-636-8200

- REQUIRED:**
1. USGS 7.5' MAP WITH STRUCTURES PINPOINTED IN RED
 2. LARGE SCALE STREET OR PLAT MAP
 3. PHOTO OF MAIN FACADE, PREFERABLY B&W, AT LEAST 3x5

SITE NAME: Meres Building/100-106 E. Tarpon Avenue



Source: Tarpon Springs Historical Society

A. NARRATIVE DESCRIPTION

The main elevation features a Mission shaped parapet with a pent roof supported by decorative cut brackets resting on corbelled brick. Three metal storefronts are located on the first floor level sheltered by a flat metal awning suspended by cable. Rows of multiple one over one double hung windows line the second floor level.

B. SUMMARY OF SIGNIFICANCE

This Masonry Vernacular two-story commercial brick building was designed by prominent Florida architect M. Leo Elliot for Ernest Meres, a sponge trader and insurance agent. The building originally housed the Royal Theater, the Tarpon Springs Post Office and a Western Union office. The second level contained rooms for the Hotel Meres and had an H-shaped plan to maximize light.

C. HISTORY AND REFERENCES CITED OF PAST WORK AT SITE

Olausen, Stephen A.

1988 FMSF form for 8PI1640. On file, Florida Department of State, Division of Historic Resources, Tallahassee, Florida.

Monahan, Kathleen, Ph.D.

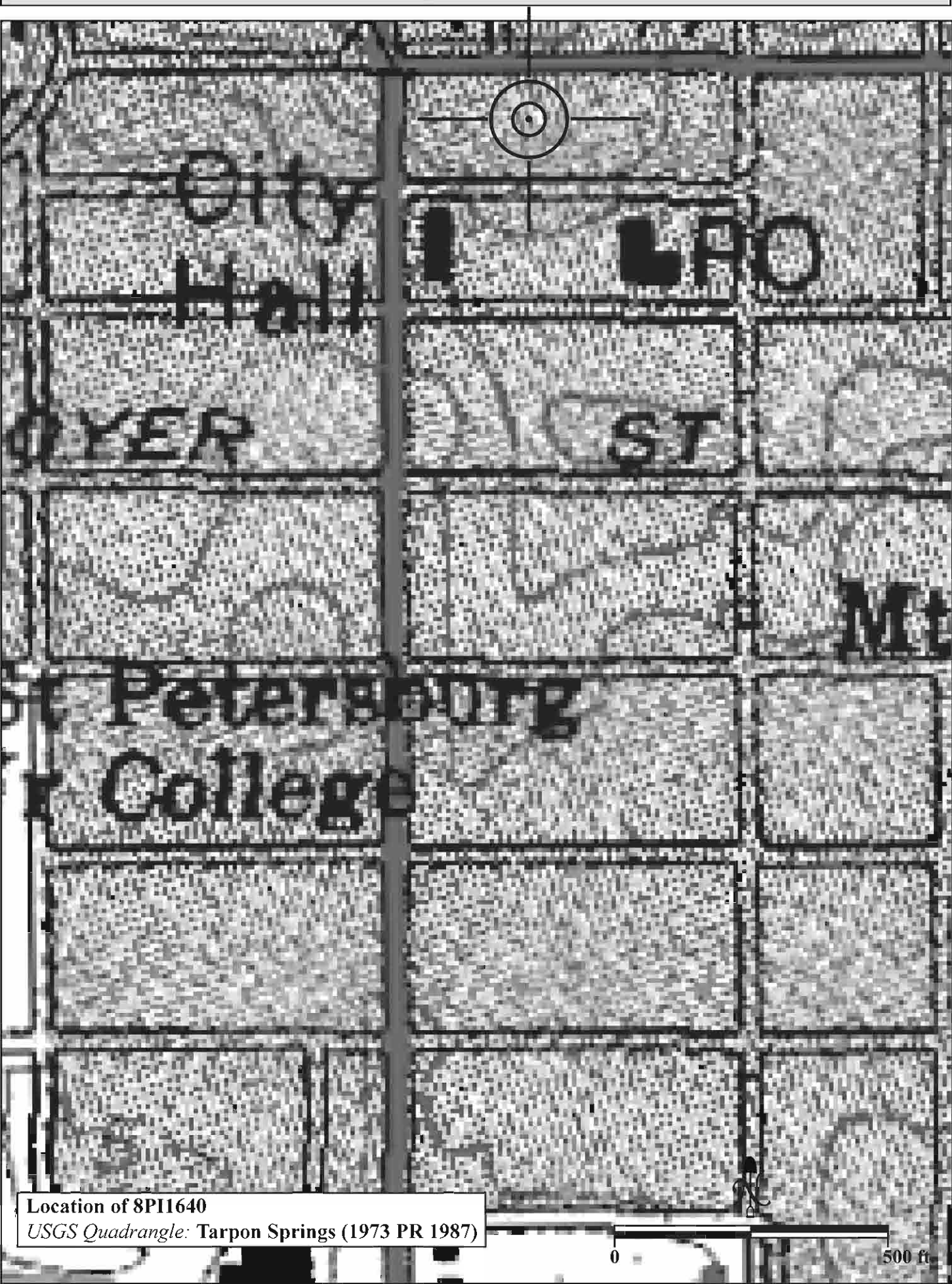
2007 *Historic Tarpon Springs Walking Tour*. Tarpon Springs: City of Tarpon Springs, Florida.



SKETCH MAP



USGS QUADRANGLE MAP



Location of 8PI1640

USGS Quadrangle: Tarpon Springs (1973 PR 1987)

0

500 ft



HISTORICAL STRUCTURE FORM

FLORIDA MASTER SITE FILE

Consult Guide To Historical Structure Forms for detailed instructions

Site # 8PI1641

Recorder # 83

Recorder Date 1/27/09

Original ☐Update ☒

Site Name J.M. Vinson and Brother Dry Goods

Other Names Furniture Emporium

Project Name Historic Resources Survey of Tarpon Springs

Historic Contexts Spanish-American War

National Register Category Building

LOCATION and IDENTIFICATION

Address 111-113 E Tarpon Avenue

Vicinity of N side of Tarpon Ave in between Safford Ave and Pinellas Ave

City Tarpon Springs

County Pinellas

Ownership Private-corporate

Subdivision

Block #

Lot #

MAPPING

USGS Map TARPON SPRINGS

Township 27S

Range 15E

Section 12

Quarter

Qtr Qtr

Irregular Section ☐

UTM Zone 17

Easting 327595

Northing

3114667

Land Grant Unknown

Latitude

Longitude

Plat or Other Map Aerial Photographs

HISTORY

Architect/Builder Unknown

Construction Date 1905 Circa ☒Alterations ☒ Date c.1980

Type/Location second floor stuccoed, window most likely covered, windows replaced

Additions ☐ Date

Type/Location

Moved ☐ Original Location

Use Original Residence and commercial

Use Present Residence and commercial

DESCRIPTION

Style Masonry Vernacular

Exterior Plan Rectangular

Interior Plan Unknown

Stories 2

Structural System Concrete block

Exterior Fabric Concrete block (rusticated); Stucco

Foundation Slab

Foundation Materials Poured concrete

Foundation Infill N/A

No. of Porches 0 Locations/Features N/A

Main Entrance (stylistic details): 2 angled recessed entries

Outbldgs. ☐ Number Nature/Location (Describe below)

Roof Type Shed

Roofing Materials Built-up roof

Secondary Structures ☐ Comments Not applicable

Location

Chimneys ☐ Number 0 Orientation N/A

Location N/A

Material Not applicable

Wood Windows ☐ Type

Light #

Metal Windows ☒ Type SHS

Light # 1/1

Exterior Ornament concrete sills

Condition

Surroundings Commercial

Narrative (general, interior, landscape, context; 3 lines only)

This two-story Masonry Vernacular commercial building was one of Tarpon Springs' earliest general stores. The store was operated by brothers James and L.D. Vinson until the 1920s. L.D. Vinson also became an undertaker and started a funeral parlor which was originally located behind this building on Orange Street. The Vinson Funeral Home relocated to 456 E. Tarpon Avenue (8PI1672) and is still in operation. Constructed of rusticated concrete block, the building still has early intact storefronts with cast iron columns at the first floor level. The second floor level has been stuccoed over but the original fenestration is still evident. A two-story covered deck, seen in early photos of the building, has been removed from the building.

Archaeological Remains Present ☐FMSF Archaeological Site Form Completed (if yes, attach) ☐

Consult Guide To Historical Structure Forms for detailed instructions

RECORDER'S EVALUATION OF SITE

Individually Eligible for National Register? Yes ☐ No ☒ Likely, Need Information ☐ Insufficient Information ☐Potential Contributor to Nat. Reg. District? Yes ☒ No ☐ Likely, Need Information ☐ Insufficient Information ☐

Areas of Significance

Community planning & development

Summary of Significance

This resource is an example of commercial architecture in Tarpon Springs during the Spanish-American War-era and is representative of the development of the City of Tarpon Springs. Although this building has undergone some minor alterations, the majority of architectural details remain and the overall historic massing is retained. Therefore, this building would be considered a contributing resource to the NRHP and Local Tarpon Springs Historic District.

DHR USE ONLY		OFFICIAL EVALUATIONS	DHR USE ONLY	
NR DATE ____/____/____	KEEPER-NR ELIGIBILITY <input type="checkbox"/> yes <input type="checkbox"/> no		Date	____/____/____
DELIST DATE ____/____/____	SHPO-NR ELIGIBILITY: <input type="checkbox"/> yes <input type="checkbox"/> no <input type="checkbox"/> potentially elig. <input type="checkbox"/> insufficient info		Date	____/____/____
	LOCAL DESIGNATION: _____		Date	____/____/____
	Local office _____			
National Register Criteria for Evaluation <input type="checkbox"/> a <input type="checkbox"/> b <input type="checkbox"/> c <input type="checkbox"/> d (See National Register Bulletin 15, p. 2)				

DOCUMENTATION

Research Methods Florida Site File for past architectural surveys; Florida Site File search; Local library; Tax records; Pedestrian; Sanborn maps

Bibliographic References Olausen, Stephen A. FMSF form for 8PI1641. on file, Florida Department of State, Division of Historic Resources, Tallahassee, Florida.; Monahan, Kathleen, Ph.D. Historic Tarpon Springs Walking Tour. Tarpon Springs: City of Tarpon Springs, 2007.

Location of Negatives Janus Research **Negative Numbers** Roll 2885, #163, Facing N

RECORDER INFORMATION

Recorder Name Janus Research

Recorder Affiliation JANUS RESEARCH, 1107 N. Ward Street, Tampa, Florida 33607 Telephone 813-636-8200

- REQUIRED:**
1. USGS 7.5' MAP WITH STRUCTURES PINPOINTED IN RED
 2. LARGE SCALE STREET OR PLAT MAP
 3. PHOTO OF MAIN FACADE, PREFERABLY B&W, AT LEAST 3x5

SITE NAME: Furniture Emporium/111-113 E Tarpon Avenue



COMMERCE

L.D. Vinson department store and customers,
around 1900

Source: Tarpon Springs Historical Society



SKETCH MAP





Location of 8PI1641

USGS Quadrangle: Tarpon Springs (1973 PR 1987)





HISTORICAL STRUCTURE FORM

FLORIDA MASTER SITE FILE

Consult Guide To Historical Structure Forms for detailed instructions

Site # 8PI1642

Recorder # 70

Recorder Date 1/27/09

Original ☐Update ☒

Site Name Taylor Arcade Other Names

Project Name Historic Resources Survey of Tarpon Springs

Historic Contexts Boom Times National Register Category Building

LOCATION and IDENTIFICATION

Address 116-120 E Tarpon Avenue

Vicinity of S side of Tarpon Ave in between Safford Ave and Pinellas Ave

City Tarpon Springs County Pinellas

Ownership Private-corporate Subdivision Block # Lot #

MAPPING

USGS Map TARPON SPRINGS Township 27S Range 15E Section 12

Quarter Qtr Qtr Irregular Section ☐ UTM Zone 17

Easting 327600 Northing 3114644 Land Grant Unknown

Latitude Longitude Plat or Other Map Aerial Photographs

HISTORY

Architect/Builder Unknown Construction Date 1926 Circa ☐Alterations ☒ Date c.1980 Type/Location storefronts possibly replaced, unknown alteration occurred above entryAdditions ☐ Date Type/LocationMoved ☐ Original Location

Use Original Commercial Use Present Commercial

DESCRIPTION

Style Mission Exterior Plan Rectangular Interior Plan Unknown Stories 1

Structural System Not applicable Exterior Fabric Stucco

Foundation Slab Foundation Materials Poured concrete Foundation Infill N/A

No. of Porches 0 Locations/Features N/A

Main Entrance (stylistic details): center entry opens to interior stores along open arcade hallway

Outbldgs. ☐ Number Nature/Location (Describe below)

Roof Type Not applicable Roofing Materials Unspecified

Secondary Structures ☐ Comments Not applicable LocationChimneys ☐ Number 0 Orientation N/A Location N/A Material Not applicableWood Windows ☐ Type Light #Metal Windows ☒ Type Fixed Light # Storefront

Exterior Ornament decorative trim at parapet

Condition Good Surroundings Commercial

Narrative (general, interior, landscape, context; 3 lines only)

This arcade type building features twisted columns that flank the entry and a symmetrical façade. The structure also leads through to Court St. and features a stucco arch with the words "Taylor Arcade." The building is shown on the 1926 Sanborn maps as "from plans" meaning that it was under construction at the time the map was produced.

Archaeological Remains Present ☐ FMSF Archaeological Site Form Completed (if yes, attach) ☐

Consult Guide To Historical Structure Forms for detailed instructions

RECORDER'S EVALUATION OF SITE

Individually Eligible for National Register? Yes ☐ No ☒ Likely, Need Information ☐ Insufficient Information ☐Potential Contributor to Nat. Reg. District? Yes ☒ No ☐ Likely, Need Information ☐ Insufficient Information ☐

Areas of Significance

Community planning & development

Summary of Significance

This resource is an example of commercial architecture in Tarpon Springs during the Boom Times-era and is representative of the development of the City of Tarpon Springs. Although this building has undergone some minor alterations, the majority of architectural details remain and the overall historic massing is retained. Therefore, this building would be considered a contributing resource to the NRHP and Local Tarpon Springs Historic District.

DHR USE ONLY		OFFICIAL EVALUATIONS	DHR USE ONLY	
NR DATE ____/____/____	KEEPER-NR ELIGIBILITY <input type="checkbox"/> yes <input type="checkbox"/> no		Date	____/____/____
DELIST DATE ____/____/____	SHPO-NR ELIGIBILITY: <input type="checkbox"/> yes <input type="checkbox"/> no <input type="checkbox"/> potentially elig. <input type="checkbox"/> insufficient info		Date	____/____/____
	LOCAL DESIGNATION: _____		Date	____/____/____
	Local office _____			
National Register Criteria for Evaluation <input type="checkbox"/> a <input type="checkbox"/> b <input type="checkbox"/> c <input type="checkbox"/> d (See National Register Bulletin 15, p. 2)				

DOCUMENTATION

Research Methods Florida Site File for past architectural surveys; Florida Site File search; Local library; Tax records; Pedestrian; Sanborn maps

Bibliographic References Olausen, Stephen A. FMSF form for 8PI1642. on file, Florida Department of State, Division of Historic Resources, Tallahassee, Florida.

Location of Negatives Janus Research

Negative Numbers Roll 2885, #143, Facing S

RECORDER INFORMATION

Recorder Name Janus Research

Recorder Affiliation JANUS RESEARCH, 1107 N. Ward Street, Tampa, Florida 33607 Telephone 813-636-8200

- REQUIRED:**
1. USGS 7.5' MAP WITH STRUCTURES PINPOINTED IN RED
 2. LARGE SCALE STREET OR PLAT MAP
 3. PHOTO OF MAIN FACADE, PREFERABLY B&W, AT LEAST 3x5

SITE NAME: Taylor Arcade/116-120 E Tarpon Avenue

A. NARRATIVE DESCRIPTION

The Taylor Arcade Building is a one-story commercial building with a symmetrical façade and gable pediment with arched molding. The building is a full block deep and opens through to Court St. The center entry features a stucco arch with keystone and a plaque engraved "Taylor Arcade" and flanking twisted columns. The building is shown on the 1926 Sanborn maps as "from plans" meaning that it was in planning or under construction at the time the map was produced. A total of 16 interior storefronts are shown on the 1926 map.

B. SUMMARY OF SIGNIFICANCE

This building is an example of a historic covered shopping arcade. This nineteenth century building type, which first achieved popularity during the 1820's, is generally regarded as the forerunner of the contemporary suburban mall. These buildings featured and open ended covered center hallway that provided access to multiple interior storefronts. Skylights were common features along the center corridor to allow for natural lighting.

C. HISTORY AND REFERENCES CITED OF PAST WORK AT SITE

Olausen, Stephen A.

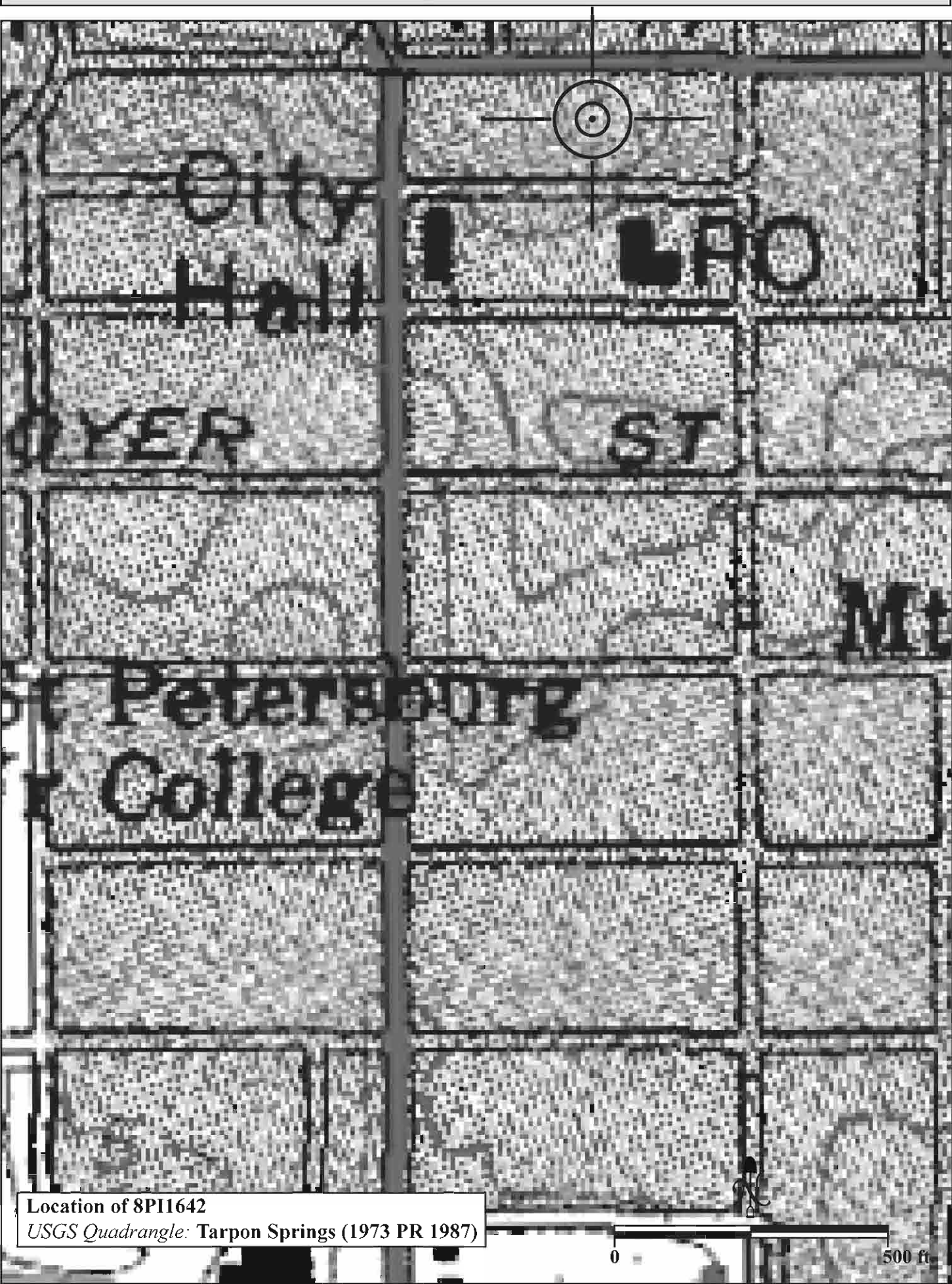
1988 FMSF form for 8PI1642. On file, Florida Department of State, Division of Historic Resources, Tallahassee, Florida.



SKETCH MAP



USGS QUADRANGLE MAP



Location of 8PI1642

USGS Quadrangle: Tarpon Springs (1973 PR 1987)

0

500 ft



HISTORICAL STRUCTURE FORM FLORIDA MASTER SITE FILE

Consult Guide To Historical Structure Forms for detailed instructions

Site # 8PI1643

Recorder # 81

Recorder Date 1/27/09

Original ☐Update ☒Site Name G. W. Fernald Building Other Names The Zone LoungeProject Name Historic Resources Survey of Tarpon SpringsHistoric Contexts Post-Reconstruction National Register Category Building

LOCATION and IDENTIFICATION

Address 121 E Tarpon AvenueVicinity of N side of Tarpon Ave in between Safford Ave and Pinellas AveCity Tarpon Springs County PinellasOwnership Private-corporate Subdivision _____ Block # _____ Lot # _____

MAPPING

USGS Map TARPON SPRINGS Township 27S Range 15E Section 12Quarter _____ Qtr Qtr _____ Irregular Section ☐ UTM Zone 17Easting 327625 Northing 3114668 Land Grant UnknownLatitude _____ Longitude _____ Plat or Other Map Aerial Photographs

HISTORY

Architect/Builder Willis Castaing (builder) Construction Date 1894 Circa ☐Alterations ☒ Date c.1990 Type/Location storefronts altered, hardboard appliedAdditions ☐ Date _____ Type/Location _____Moved ☐ Original Location _____Use Original Residence and commercial Use Present Commercial

DESCRIPTION

Style Masonry Vernacular Exterior Plan Rectangular Interior Plan Unknown Stories 2Structural System Brick Exterior Fabric BrickFoundation Slab Foundation Materials Poured concrete Foundation Infill N/ANo. of Porches 0 Locations/Features _____Main Entrance (stylistic details): 2 narrow wood doors in centerOutbldgs. ☐ Number _____ Nature/Location (Describe below) _____Roof Type Flat Roofing Materials Built-up roofSecondary Structures ☐ Comments Not applicable Location _____Chimneys ☒ Number 2 Orientation East; West Location Slope/Interior Material BrickWood Windows ☒ Type DHS Light # 1/1 (arched)Metal Windows ☒ Type Fixed Light # StorefrontExterior Ornament concrete sills, awningCondition Good Surroundings Commercial

Narrative (general, interior, landscape, context; 3 lines only)

This two-story brick commercial building features a corbelled brick cap at the parapet, arched hoods over the windows, and pilasters at the corners of the building. A plaque with "G. W. Fernald/ 1894" is centered in the parapet. It was the first commercial building built after a devastating fire destroyed most of downtown, replacing Fernald's original wooden general store on the site. The new store was located on the first floor and stocked hay, cattle and horse feed, household goods and groceries. The second floor was called Fernald's Hall and was a community meeting space.

Archaeological Remains Present ☐ FMSF Archaeological Site Form Completed (if yes, attach) ☐

Consult Guide To Historical Structure Forms for detailed instructions

RECORDER'S EVALUATION OF SITE

Individually Eligible for National Register? Yes ☐ No ☒ Likely, Need Information ☐ Insufficient Information ☐Potential Contributor to Nat. Reg. District? Yes ☒ No ☐ Likely, Need Information ☐ Insufficient Information ☐

Areas of Significance

Community planning & development

Summary of Significance

This resource is an example of commercial architecture in Tarpon Springs during the Post-Reconstruction-era and is representative of the development of the City of Tarpon Springs. Although this building has undergone some minor alterations, the majority of architectural details remain and the overall historic massing is retained. Therefore, this building would be considered a contributing resource to the NRHP and Local Tarpon Springs Historic District.

DHR USE ONLY		OFFICIAL EVALUATIONS	DHR USE ONLY	
NR DATE ____/____/____	KEEPER-NR ELIGIBILITY <input type="checkbox"/> yes <input type="checkbox"/> no		Date	____/____/____
DELIST DATE ____/____/____	SHPO-NR ELIGIBILITY: <input type="checkbox"/> yes <input type="checkbox"/> no <input type="checkbox"/> potentially elig. <input type="checkbox"/> insufficient info		Date	____/____/____
	LOCAL DESIGNATION: _____		Date	____/____/____
	Local office _____			
National Register Criteria for Evaluation <input type="checkbox"/> a <input type="checkbox"/> b <input type="checkbox"/> c <input type="checkbox"/> d (See National Register Bulletin 15, p. 2)				

DOCUMENTATION

Research Methods Florida Site File for past architectural surveys; Florida Site File search; Local library; Tax records; Pedestrian; Sanborn maps

Bibliographic References Monahan, Kathleen, Ph.D. 2007 Historic Tarpon Springs Walking Tour. Tarpon Springs: City of Tarpon Springs.
2007 Historic Tarpon Springs Walking Tour. Tarpon Springs: City of Tarpon Springs.

Location of Negatives Janus Research **Negative Numbers** Roll 2885, #161, Facing N

RECORDER INFORMATION

Recorder Name Janus Research

Recorder Affiliation JANUS RESEARCH, 1107 N. Ward Street, Tampa, Florida 33607 Telephone 813-636-8200

- REQUIRED:**
1. USGS 7.5' MAP WITH STRUCTURES PINPOINTED IN RED
 2. LARGE SCALE STREET OR PLAT MAP
 3. PHOTO OF MAIN FACADE, PREFERABLY B&W, AT LEAST 3x5



SKETCH MAP





Location of 8PI1643

USGS Quadrangle: Tarpon Springs (1973 PR 1987)



HISTORICAL STRUCTURE FORM FLORIDA MASTER SITE FILE

Consult Guide To Historical Structure Forms for detailed instructions

Site # 8PI1644

Recorder # 71

Recorder Date 1/27/09

Original ☐Update ☒

Site Name Tarapanis Other Names

Project Name Historic Resources Survey of Tarpon Springs

Historic Contexts Spanish-American War National Register Category Building

LOCATION and IDENTIFICATION

Address 128 E Tarpon Avenue

Vicinity of S side of Tarpon Ave in between Safford Ave and Pinellas Ave

City Tarpon Springs County Pinellas

Ownership Private-corporate Subdivision Block # Lot #

MAPPING

USGS Map TARPON SPRINGS Township 27S Range 15E Section 12

Quarter Qtr Qtr Irregular Section ☐ UTM Zone 17

Easting 327600 Northing 3114643 Land Grant Unknown

Latitude Longitude Plat or Other Map Aerial Photographs

HISTORY

Architect/Builder Unknown Construction Date 1913 Circa ☒Alterations ☒ Date c.1980 Type/Location the parapet was stuccoed, metal storefronts, left storefront altered c.1950Additions ☐ Date Type/LocationMoved ☐ Original Location

Use Original Commercial Use Present Commercial

DESCRIPTION

Style Masonry Vernacular Exterior Plan Rectangular Interior Plan Unknown Stories 1

Structural System Concrete block Exterior Fabric Brick; Stucco

Foundation Slab Foundation Materials Poured concrete Foundation Infill N/A

No. of Porches 0 Locations/Features N/A

Main Entrance (stylistic details): center angled recessed storefront with vitrolite panels below

Outbldgs. ☐ Number Nature/Location (Describe below)

Roof Type Shed Roofing Materials Built-up roof

Secondary Structures ☐ Comments Not applicable LocationChimneys ☐ Number 0 Orientation N/A Location N/A Material Not applicableWood Windows ☒ Type awning (transoms) Light #Metal Windows ☒ Type Fixed Light # Storefront

Exterior Ornament fabric awnings

Condition Good Surroundings Commercial

Narrative (general, interior, landscape, context; 3 lines only)

See continuation sheet.

Archaeological Remains Present ☐ FMSF Archaeological Site Form Completed (if yes, attach) ☐

Consult Guide To Historical Structure Forms for detailed instructions

RECORDER'S EVALUATION OF SITE

Individually Eligible for National Register? Yes ☐ No ☒ Likely, Need Information ☐ Insufficient Information ☐Potential Contributor to Nat. Reg. District? Yes ☒ No ☐ Likely, Need Information ☐ Insufficient Information ☐

Areas of Significance

Community planning & development

Summary of Significance

This resource is an example of commercial architecture in Tarpon Springs during the Spanish-American War-era and is representative of the development of the City of Tarpon Springs. Although this building has undergone some minor alterations, the majority of architectural details remain and the overall historic massing is retained. Therefore, this building would be considered a contributing resource to the NRHP and Local Tarpon Springs Historic District.

DHR USE ONLY		OFFICIAL EVALUATIONS	DHR USE ONLY	
NR DATE ____/____/____	KEEPER-NR ELIGIBILITY <input type="checkbox"/> yes <input type="checkbox"/> no		Date	____/____/____
DELIST DATE ____/____/____	SHPO-NR ELIGIBILITY: <input type="checkbox"/> yes <input type="checkbox"/> no <input type="checkbox"/> potentially elig. <input type="checkbox"/> insufficient info		Date	____/____/____
	LOCAL DESIGNATION: _____		Date	____/____/____
	Local office _____			
National Register Criteria for Evaluation <input type="checkbox"/> a <input type="checkbox"/> b <input type="checkbox"/> c <input type="checkbox"/> d (See National Register Bulletin 15, p. 2)				

DOCUMENTATION

Research Methods Florida Site File for past architectural surveys; Florida Site File search; Local library; Tax records; Pedestrian; Sanborn maps

Bibliographic References Olausen, Stephen A. FMSF form for 8PI1644. on file, Florida Department of State, Division of Historic Resources, Tallahassee, Florida.

Location of Negatives Janus Research

Negative Numbers Roll 2885, #145, Facing S

RECORDER INFORMATION

Recorder Name Janus Research

Recorder Affiliation JANUS RESEARCH, 1107 N. Ward Street, Tampa, Florida 33607 Telephone 813-636-8200

- REQUIRED:**
1. USGS 7.5' MAP WITH STRUCTURES PINPOINTED IN RED
 2. LARGE SCALE STREET OR PLAT MAP
 3. PHOTO OF MAIN FACADE, PREFERABLY B&W, AT LEAST 3x5

SITE NAME: Tarapanis/128 E Tarpon Avenue

A. NARRATIVE DESCRIPTION

This building features a center recessed angled entry with black vitrolite panels below the flanking storefront windows. The storefront and panels most likely date to the department store conversion in 1935, along with floor tiles at the entry door that spell out "Tarapani". The two bay building features multi light transoms above the storefronts. A fabric awning shelters the storefront entry. Tiles set in a diamond shape have been added in the stuccoed parapet wall.

B. SUMMARY OF SIGNIFICANCE

This one-story Masonry Vernacular commercial building was built by Orion Cadwallader, a baker. The front of the building was originally used as a drug store with a soda fountain called Fassol's in the front and had a dance hall called "The Japanese Garden" in the rear. Later the entire building was used as a grocery store and meat market. In 1935, the building became Tarapani's Department store. It now serves as an antiques store owned by the Tarapani family.

C. HISTORY AND REFERENCES CITED OF PAST WORK AT SITE

Olausen, Stephen A.

1988 FMSF form for 8PI1644. On file, Florida Department of State, Division of Historic Resources, Tallahassee, Florida.

Monahan, Kathleen, Ph.D.

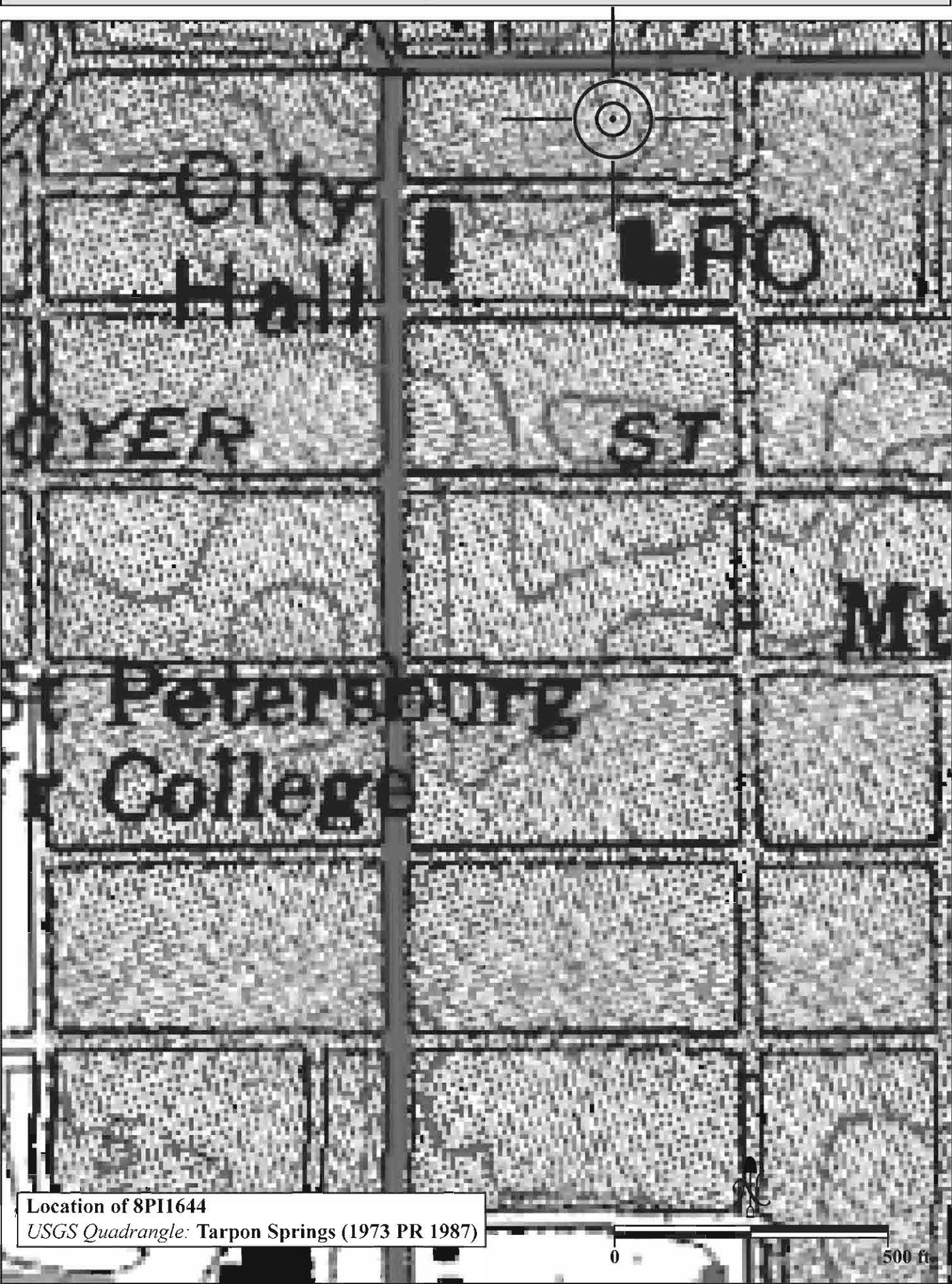
2007 *Historic Tarpon Springs Walking Tour*. Tarpon Springs: City of Tarpon Springs, Florida.



SKETCH MAP



USGS QUADRANGLE MAP



Location of 8PI1644

USGS Quadrangle: Tarpon Springs (1973 PR 1987)

0

500 ft



HISTORICAL STRUCTURE FORM

FLORIDA MASTER SITE FILE

Consult Guide To Historical Structure Forms for detailed instructions

Site # 8PI1645

Recorder # 72

Recorder Date 1/27/09

Original ☐Update ☒

Site Name Bentley's Antiques Other Names Progressive News Building

Project Name Historic Resources Survey of Tarpon Springs

Historic Contexts Spanish-American War National Register Category Building

LOCATION and IDENTIFICATION

Address 130 E Tarpon Avenue

Vicinity of S side of Tarpon Ave in between Safford Ave and Pinellas Ave

City Tarpon Springs County Pinellas

Ownership Private-corporate Subdivision Block # Lot #

MAPPING

USGS Map TARPON SPRINGS Township 27S Range 15E Section 12

Quarter Qtr Qtr Irregular Section ☐ UTM Zone 17

Easting 327618 Northing 3114643 Land Grant Unknown

Latitude Longitude Plat or Other Map Aerial Photographs

HISTORY

Architect/Builder Unknown Construction Date 1905 Circa ☒Alterations ☒ Date c.1950 Type/Location storefronts replacedAdditions ☐ Date Type/LocationMoved ☐ Original Location

Use Original Commercial Use Present Commercial

DESCRIPTION

Style Masonry Vernacular Exterior Plan Rectangular Interior Plan Unknown Stories 1

Structural System Concrete block Exterior Fabric Concrete block (rusticated)

Foundation Slab Foundation Materials Poured concrete Foundation Infill N/A

No. of Porches 0 Locations/Features N/A

Main Entrance (stylistic details): center entry double doors, recessed

Outbldgs. ☐ Number Nature/Location (Describe below)

Roof Type Shed Roofing Materials Built-up roof

Secondary Structures ☐ Comments Not applicable LocationChimneys ☐ Number 0 Orientation N/A Location N/A Material Not applicableWood Windows ☐ Type Light #Metal Windows ☒ Type Fixed Light # 1

Exterior Ornament awning

Condition Good Surroundings Commercial

Narrative (general, interior, landscape, context; 3 lines only)

This one-story Masonry Vernacular commercial building has a rusticated block façade with brick brackets supporting a corbelled brick ledge along the flat parapet. The building has a symmetrical façade with a center recessed angled entry with double metal doors flanked by storefronts with vitrolite panels along the base. A flat metal canopy shelter the entry suspended by cables with a fabric awning attached. The building originally housed a grocery store but was in use as the Progressive News offices by 1910.

Archaeological Remains Present ☐ FMSF Archaeological Site Form Completed (if yes, attach) ☐

Consult Guide To Historical Structure Forms for detailed instructions

RECORDER'S EVALUATION OF SITE

Individually Eligible for National Register? Yes ☐ No ☒ Likely, Need Information ☐ Insufficient Information ☐Potential Contributor to Nat. Reg. District? Yes ☒ No ☐ Likely, Need Information ☐ Insufficient Information ☐

Areas of Significance

Community planning & development

Summary of Significance

This resource is an example of commercial architecture in Tarpon Springs during the Spanish-American War-era and is representative of the development of the City of Tarpon Springs. Although this building has undergone some minor alterations, the majority of architectural details remain and the overall historic massing is retained. Therefore, this building would be considered a contributing resource to the NRHP and Local Tarpon Springs Historic District.

DHR USE ONLY		OFFICIAL EVALUATIONS	DHR USE ONLY	
NR DATE ____/____/____	KEEPER-NR ELIGIBILITY <input type="checkbox"/> yes <input type="checkbox"/> no		Date	____/____/____
DELIST DATE ____/____/____	SHPO-NR ELIGIBILITY: <input type="checkbox"/> yes <input type="checkbox"/> no <input type="checkbox"/> potentially elig. <input type="checkbox"/> insufficient info		Date	____/____/____
	LOCAL DESIGNATION: _____		Date	____/____/____
	Local office _____			
National Register Criteria for Evaluation <input type="checkbox"/> a <input type="checkbox"/> b <input type="checkbox"/> c <input type="checkbox"/> d (See National Register Bulletin 15, p. 2)				

DOCUMENTATION

Research Methods Florida Site File for past architectural surveys; Florida Site File search; Local library; Tax records; Pedestrian; Sanborn maps

Bibliographic References Olausen, Stephen A. FMSF form for 8PI1645. on file, Florida Department of State, Division of Historic Resources, Tallahassee, Florida.; Monahan, Kathleen, Ph.D. Historic Tarpon Springs Walking Tour. Tarpon Springs: City of Tarpon Springs, 2007.

Location of Negatives Janus Research **Negative Numbers** Roll 2885, #146, Facing S

RECORDER INFORMATION

Recorder Name Janus Research

Recorder Affiliation JANUS RESEARCH, 1107 N. Ward Street, Tampa, Florida 33607 Telephone 813-636-8200

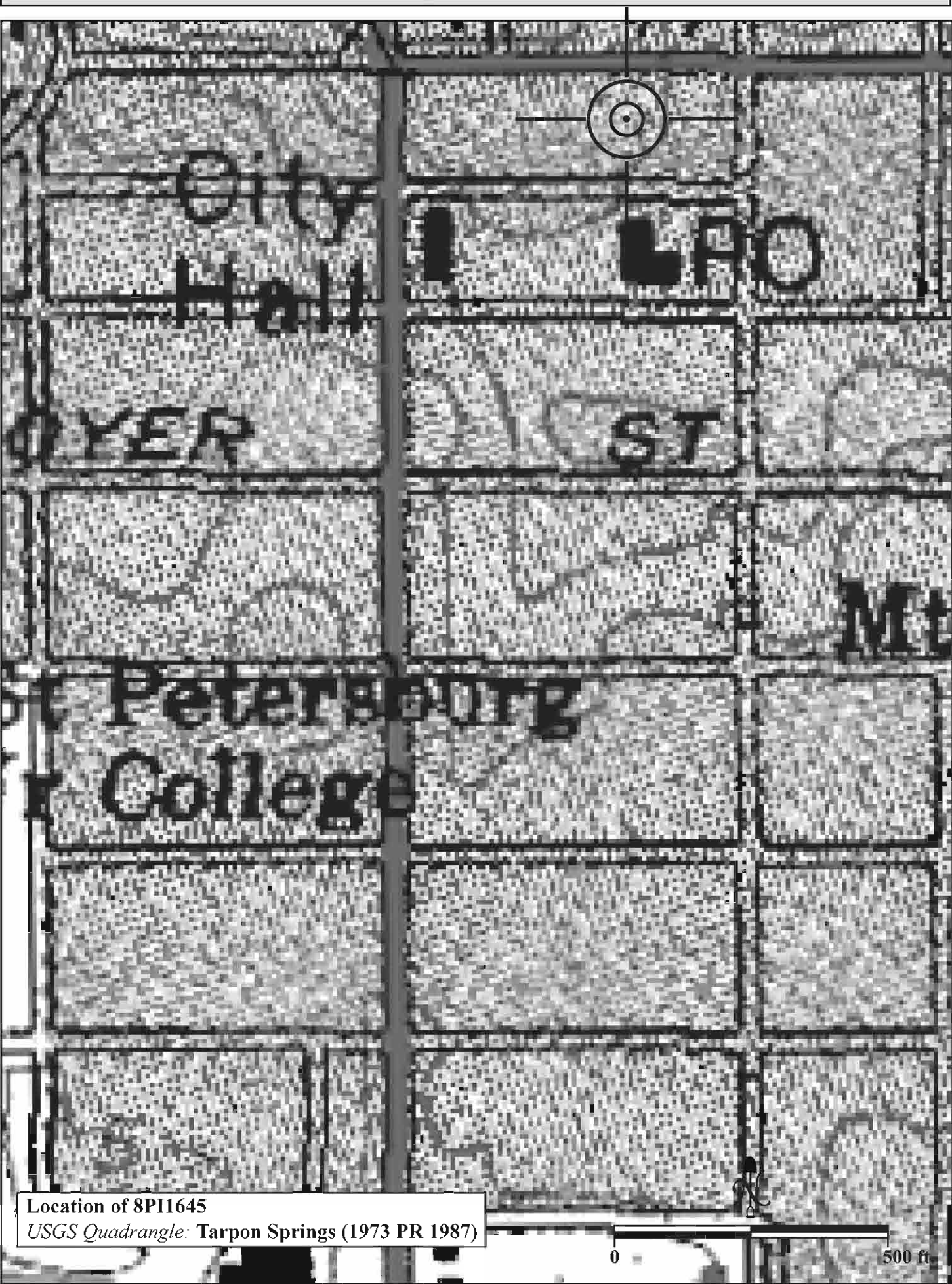
- REQUIRED:**
1. USGS 7.5' MAP WITH STRUCTURES PINPOINTED IN RED
 2. LARGE SCALE STREET OR PLAT MAP
 3. PHOTO OF MAIN FACADE, PREFERABLY B&W, AT LEAST 3x5



SKETCH MAP



USGS QUADRANGLE MAP



Location of 8PI1645

USGS Quadrangle: Tarpon Springs (1973 PR 1987)

0

500 ft



HISTORICAL STRUCTURE FORM

FLORIDA MASTER SITE FILE

Consult Guide To Historical Structure Forms for detailed instructions

Site # 8PI1647

Recorder # 74

Recorder Date 1/27/09

Original ☐Update ☒

Site Name Costas Tsourakis Sons

Other Names Acropolis Meats & Deli

Project Name Historic Resources Survey of Tarpon Springs

Historic Contexts Spanish-American War

National Register Category Building

LOCATION and IDENTIFICATION

Address 148 E Tarpon Avenue

Vicinity of S side of Tarpon Ave in between Safford Ave and Pinellas Ave

City Tarpon Springs

County Pinellas

Ownership Private-corporate

Subdivision

Block #

Lot #

MAPPING

USGS Map TARPON SPRINGS

Township 27S

Range 15E

Section 12

Quarter

Qtr Qtr

Irregular Section ☐

UTM Zone 17

Easting 327658

Northing 3114640

Land Grant Unknown

Latitude

Longitude

Plat or Other Map Aerial Photographs

HISTORY

Architect/Builder Unknown

Construction Date 1909

Circa ☒Alterations ☒ Date c.1980

Type/Location parapet stuccoed

Additions ☐ Date

Type/Location

Moved ☐ Original Location

Use Original Commercial

Use Present Commercial

DESCRIPTION

Style Masonry Vernacular

Exterior Plan Rectangular

Interior Plan Unknown

Stories 1

Structural System Brick

Exterior Fabric Brick; Stucco

Foundation Slab

Foundation Materials Poured concrete

Foundation Infill N/A

No. of Porches 0 Locations/Features N/A

Main Entrance (stylistic details): 2 storefronts, 1 with an angled corner entry

Outbldgs. ☐ Number Nature/Location (Describe below)

Roof Type Flat

Roofing Materials Built-up roof

Secondary Structures ☐ Comments Not applicable

Location

Chimneys ☐ Number 0 Orientation N/A

Location N/A

Material Not applicable

Wood Windows ☒ Type Fixed

Light # Storefront

Metal Windows ☐ Type

Light #

Exterior Ornament stucco banding, fabric awning

Condition Good

Surroundings Commercial

Narrative (general, interior, landscape, context; 3 lines only)

This one-story commercial building features undulated bands at the parapet and a cast iron post at the angled corner entry. A plaque is centered in the building parapet with a 1914 date, but the building is shown on the 1913 Sanborn map where it is occupied by a Pool Room and Gents Furnishings. Early photos of the building show that it had elaborate corbelled brickwork at the parapet before being stuccoed over.

Archaeological Remains Present ☐FMSF Archaeological Site Form Completed (if yes, attach) ☐

Consult Guide To Historical Structure Forms for detailed instructions

RECORDER'S EVALUATION OF SITE

Individually Eligible for National Register? Yes ☐ No ☒ Likely, Need Information ☐ Insufficient Information ☐Potential Contributor to Nat. Reg. District? Yes ☐ No ☒ Likely, Need Information ☐ Insufficient Information ☐

Areas of Significance

Community planning & development

Summary of Significance

This resource is an example of commercial architecture in Tarpon Springs during the Spanish-American War-era and is representative of the development of the City of Tarpon Springs. However, this building has inappropriate alterations that compromise its overall architectural integrity. Therefore, this resource is considered non-contributing to the NRHP Tarpon Springs Historic District and ineligible as an individual resource in the NRHP. The modifications to the building could possibly be removed or reversed, and subsequently, it may retain enough historic integrity to be considered contributing to the Local Historic District.

DHR USE ONLY		OFFICIAL EVALUATIONS		DHR USE ONLY	
NR DATE ____/____/____	KEEPER-NR ELIGIBILITY <input type="checkbox"/> yes <input type="checkbox"/> no			Date	____/____/____
DELIST DATE ____/____/____	SHPO-NR ELIGIBILITY: <input type="checkbox"/> yes <input type="checkbox"/> no <input type="checkbox"/> potentially elig. <input type="checkbox"/> insufficient info			Date	____/____/____
	LOCAL DESIGNATION: _____			Date	____/____/____
	Local office _____				
National Register Criteria for Evaluation <input type="checkbox"/> a <input type="checkbox"/> b <input type="checkbox"/> c <input type="checkbox"/> d (See National Register Bulletin 15, p. 2)					

DOCUMENTATION

Research Methods Florida Site File for past architectural surveys; Florida Site File search; Local library; Tax records; Pedestrian; Sanborn maps

Bibliographic References

Location of Negatives Janus Research

Negative Numbers Roll 2885, #150, Facing SE

RECORDER INFORMATION

Recorder Name Janus Research

Recorder Affiliation JANUS RESEARCH, 1107 N. Ward Street, Tampa, Florida 33607 Telephone 813-636-8200

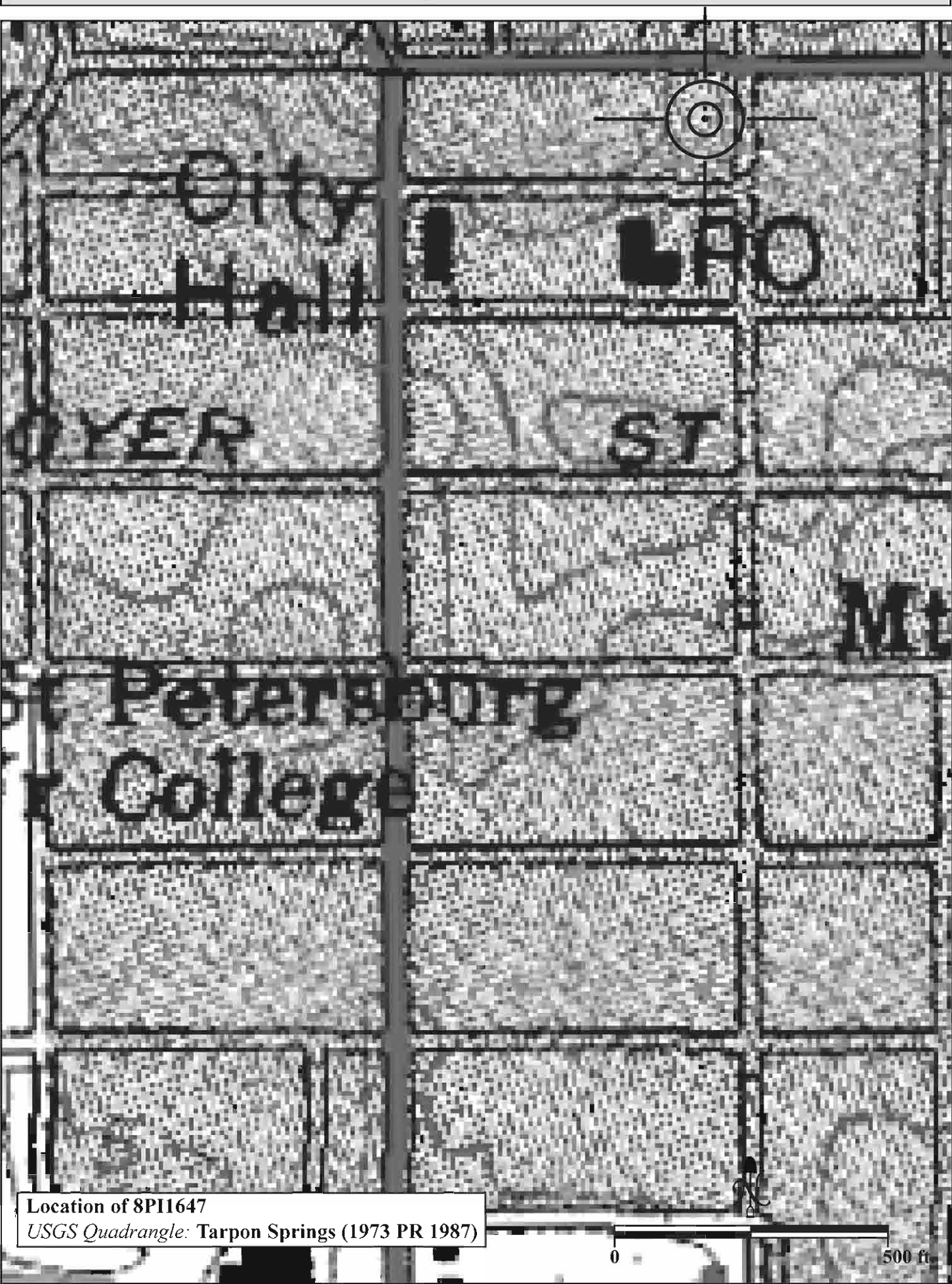
- REQUIRED:**
1. USGS 7.5' MAP WITH STRUCTURES PINPOINTED IN RED
 2. LARGE SCALE STREET OR PLAT MAP
 3. PHOTO OF MAIN FACADE, PREFERABLY B&W, AT LEAST 3x5



SKETCH MAP



USGS QUADRANGLE MAP



Location of 8PI1647

USGS Quadrangle: Tarpon Springs (1973 PR 1987)

0

500 ft



HISTORICAL STRUCTURE FORM

FLORIDA MASTER SITE FILE

Consult Guide To Historical Structure Forms for detailed instructions

Site # 8PI1648

Recorder # 78

Recorder Date 1/27/09

Original ☐Update ☒

Site Name Old Reliable Drug Store Other Names

Project Name Historic Resources Survey of Tarpon Springs

Historic Contexts Post-Reconstruction National Register Category Building

LOCATION and IDENTIFICATION

Address 151 E Tarpon Avenue

Vicinity of N side of Tarpon Ave in between Safford Ave and Pinellas Ave

City Tarpon Springs County Pinellas

Ownership Private-corporate Subdivision Block # Lot #

MAPPING

USGS Map TARPON SPRINGS Township 27S Range 15E Section 12

Quarter Qtr Qtr Irregular Section ☐ UTM Zone 17

Easting 327656 Northing 3114666 Land Grant Unknown

Latitude Longitude Plat or Other Map Aerial Photographs

HISTORY

Architect/Builder Unknown Construction Date 1886 Circa ☒Alterations ☒ Date c.1950 Type/Location storefronts replaced, awning removed, windows replaced c.2000, balconette removed (unknown date), some windows replaced c.1960Additions ☐ Date Type/LocationMoved ☐ Original Location

Use Original Residence and commercial Use Present Residence and commercial

DESCRIPTION

Style Masonry Vernacular Exterior Plan Rectangular Interior Plan Unknown Stories 2

Structural System Concrete block Exterior Fabric Concrete block (rusticated)

Foundation Slab Foundation Materials Poured concrete Foundation Infill N/A

No. of Porches 0 Locations/Features N/A

Main Entrance (stylistic details): recessed center entry with double wood doors

Outbldgs. ☐ Number Nature/Location (Describe below)

Roof Type Flat Roofing Materials Built-up roof

Secondary Structures ☐ Comments Not applicable LocationChimneys ☐ Number 0 Orientation N/A Location N/A Material Not applicableWood Windows ☐ Type Light #Metal Windows ☒ Type SHS Light # 1/1, 2/2

Exterior Ornament concrete sills

Condition Deteriorated Surroundings Commercial

Narrative (general, interior, landscape, context; 3 lines only)

This one-story rusticated block commercial building features stone lintels, transoms over the storefronts, and cornice trim on the top of the parapet. The Old Reliable Drug Store, Tarpon Springs' first pharmacy operated out of the building for nearly 60 years. This building is now in poor structural condition.

Archaeological Remains Present ☐ FMSF Archaeological Site Form Completed (if yes, attach) ☐

Consult Guide To Historical Structure Forms for detailed instructions

RECORDER'S EVALUATION OF SITE

Individually Eligible for National Register? Yes ☐ No ☒ Likely, Need Information ☐ Insufficient Information ☐Potential Contributor to Nat. Reg. District? Yes ☒ No ☐ Likely, Need Information ☐ Insufficient Information ☐

Areas of Significance

Community planning & development

Summary of Significance

This resource is an example of commercial architecture in Tarpon Springs during the Post-Reconstruction-era and is representative of the development of the City of Tarpon Springs. Although this building has undergone some minor alterations, the majority of architectural details remain and the overall historic massing is retained. Therefore, this building would be considered a contributing resource to the NRHP and Local Tarpon Springs Historic District.

DHR USE ONLY		OFFICIAL EVALUATIONS	DHR USE ONLY	
NR DATE ____/____/____	KEEPER-NR ELIGIBILITY <input type="checkbox"/> yes <input type="checkbox"/> no		Date	____/____/____
DELIST DATE ____/____/____	SHPO-NR ELIGIBILITY: <input type="checkbox"/> yes <input type="checkbox"/> no <input type="checkbox"/> potentially elig. <input type="checkbox"/> insufficient info		Date	____/____/____
	LOCAL DESIGNATION: _____		Date	____/____/____
	Local office _____			
National Register Criteria for Evaluation <input type="checkbox"/> a <input type="checkbox"/> b <input type="checkbox"/> c <input type="checkbox"/> d (See National Register Bulletin 15, p. 2)				

DOCUMENTATION

Research Methods Florida Site File for past architectural surveys; Florida Site File search; Local library; Tax records; Pedestrian; Sanborn maps

Bibliographic References Olausen, Stephen A. FMSF form for 8PI1648. on file, Florida Department of State, Division of Historic Resources, Tallahassee, Florida. Monahan, Kathleen, Ph.D. 2007 Historic Tarpon Springs Walking Tour. Tarpon Springs: City of Tarpon Springs.

Location of Negatives Janus Research **Negative Numbers** Roll 2885, #157, Facing NW

RECORDER INFORMATION

Recorder Name Janus Research

Recorder Affiliation JANUS RESEARCH, 1107 N. Ward Street, Tampa, Florida 33607 Telephone 813-636-8200

- REQUIRED:**
1. USGS 7.5' MAP WITH STRUCTURES PINPOINTED IN RED
 2. LARGE SCALE STREET OR PLAT MAP
 3. PHOTO OF MAIN FACADE, PREFERABLY B&W, AT LEAST 3x5



SKETCH MAP





Location of 8PI1648

USGS Quadrangle: Tarpon Springs (1973 PR 1987)





HISTORICAL STRUCTURE FORM

FLORIDA MASTER SITE FILE

Consult Guide To Historical Structure Forms for detailed instructions

Site # 8PI1649

Recorder # 77

Recorder Date 1/27/09

Original ☐Update ☒

Site Name W.H. Gourley Building Other Names Court of Two Sisters

Project Name Historic Resources Survey of Tarpon Springs

Historic Contexts Spanish-American War National Register Category Building

LOCATION and IDENTIFICATION

Address 153-159 E Tarpon Avenue

Vicinity of N side of Tarpon Ave in between Safford Ave and Pinellas Ave

City Tarpon Springs County Pinellas

Ownership Private-corporate Subdivision Block # Lot #

MAPPING

USGS Map TARPON SPRINGS Township 27S Range 15E Section 12

Quarter Qtr Qtr Irregular Section ☐ UTM Zone 17

Easting 327667 Northing 3114666 Land Grant Unknown

Latitude Longitude Plat or Other Map Aerial Photographs

HISTORY

Architect/Builder Unknown Construction Date 1905 Circa ☒Alterations ☒ Date c.1970 Type/Location windows were replaced on the second floor, the brick dentil at the parapet was stuccoed overAdditions ☐ Date Type/LocationMoved ☐ Original Location

Use Original Residence and commercial Use Present Residence and commercial

DESCRIPTION

Style Masonry Vernacular Exterior Plan Rectangular Interior Plan Unknown Stories 2

Structural System Concrete block Exterior Fabric Concrete block (rusticated & smooth)

Foundation Slab Foundation Materials Poured concrete Foundation Infill N/A

No. of Porches 0 Locations/Features N/A

Main Entrance (stylistic details): three recessed entries

Outbldgs. ☐ Number Nature/Location (Describe below)

Roof Type Flat Roofing Materials Built-up roof

Secondary Structures ☐ Comments Not applicable LocationChimneys ☐ Number 0 Orientation N/A Location N/A Material Not applicableWood Windows ☒ Type Fixed Light # StorefrontMetal Windows ☒ Type SHS Light # 1/1

Exterior Ornament awnings, quoins

Condition Good Surroundings Commercial

Narrative (general, interior, landscape, context; 3 lines only)

This two story commercial building features rusticated quoins and banding at the parapet, along with dressed stone. The recessed doors on the east and west ends of the main elevation lead to the second floor. A balconette is centered on the second floor level. It was built as a dry goods store with apartments above.

Archaeological Remains Present ☐ FMSF Archaeological Site Form Completed (if yes, attach) ☐

Consult Guide To Historical Structure Forms for detailed instructions

RECORDER'S EVALUATION OF SITE

Individually Eligible for National Register? Yes ☐ No ☒ Likely, Need Information ☐ Insufficient Information ☐Potential Contributor to Nat. Reg. District? Yes ☒ No ☐ Likely, Need Information ☐ Insufficient Information ☐

Areas of Significance

Community planning & development

Summary of Significance

This resource is an example of commercial architecture in Tarpon Springs during the Spanish-American War-era and as such is representative of the development of the City of Tarpon Springs. Although this building has undergone some minor alterations, the majority of architectural details remain and the overall historic massing is retained. Therefore, this building would be considered a contributing resource to the NRHP Tarpon Springs Historic District. It is not considered eligible for inclusion in the NRHP on an individual basis.

DHR USE ONLY		OFFICIAL EVALUATIONS	DHR USE ONLY	
NR DATE ____/____/____	KEEPER-NR ELIGIBILITY <input type="checkbox"/> yes <input type="checkbox"/> no		Date	____/____/____
DELIST DATE ____/____/____	SHPO-NR ELIGIBILITY: <input type="checkbox"/> yes <input type="checkbox"/> no <input type="checkbox"/> potentially elig. <input type="checkbox"/> insufficient info		Date	____/____/____
	LOCAL DESIGNATION: _____		Date	____/____/____
	Local office _____			
National Register Criteria for Evaluation <input type="checkbox"/> a <input type="checkbox"/> b <input type="checkbox"/> c <input type="checkbox"/> d (See National Register Bulletin 15, p. 2)				

DOCUMENTATION

Research Methods Florida Site File for past architectural surveys; Florida Site File search; Local library; Tax records; Pedestrian; Sanborn maps

Bibliographic References Olausen, Stephen A. FMSF form for 8PI1649. on file, Florida Department of State, Division of Historic Resources, Tallahassee, Florida.; Monahan, Kathleen, Ph.D. 2007 Historic Tarpon Springs Walking Tour. Tarpon Springs: City of Tarpon Springs.

Location of Negatives Janus Research **Negative Numbers** Roll 2885, #156, Facing NW

RECORDER INFORMATION

Recorder Name Janus Research

Recorder Affiliation JANUS RESEARCH, 1107 N. Ward Street, Tampa, Florida 33607 Telephone 813-636-8200

- REQUIRED:**
1. USGS 7.5' MAP WITH STRUCTURES PINPOINTED IN RED
 2. LARGE SCALE STREET OR PLAT MAP
 3. PHOTO OF MAIN FACADE, PREFERABLY B&W, AT LEAST 3x5



SKETCH MAP





Location of 8PI1649

USGS Quadrangle: Tarpon Springs (1973 PR 1987)



HISTORICAL STRUCTURE FORM

FLORIDA MASTER SITE FILE

Consult Guide To Historical Structure Forms for detailed instructions

Site # 8PI1651

Recorder # 75

Recorder Date 1/27/09

Original ☐Update ☒

Site Name Tarpon Springs Historical Society Other Names Orange Line Railroad Depot

Project Name Historic Resources Survey of Tarpon Springs

Historic Contexts Spanish-American War National Register Category Building

LOCATION and IDENTIFICATION

Address 160 E Tarpon Avenue

Vicinity of SW corner of Tarpon Ave and Safford Ave

City Tarpon Springs County Pinellas

Ownership Private-corporate-no Subdivision Block # Lot #

MAPPING

USGS Map TARPON SPRINGS Township 27S Range 15E Section 12

Quarter Qtr Qtr Irregular Section ☐ UTM Zone 17

Easting 327676 Northing 3114639 Land Grant Unknown

Latitude Longitude Plat or Other Map Aerial Photographs

HISTORY

Architect/Builder Unknown Construction Date 1908 Circa ☐Alterations ☒ Date 2005 Type/Location building restoredAdditions ☐ Date Type/LocationMoved ☐ Original Location

Use Original Depot (train) Use Present Museum/art gallery/planetarium

DESCRIPTION

Style Masonry Vernacular Exterior Plan Irregular Interior Plan Unknown Stories 1

Structural System Brick Exterior Fabric Brick

Foundation Continuous Foundation Materials Brick Foundation Infill N/A

No. of Porches 1 Locations/Features landing dock on east elevation

Main Entrance (stylistic details): single entry doors located at east and west ends of north facade

Outbldgs. ☐ Number Nature/Location (Describe below)

Roof Type Hip Roofing Materials Tiles (Italian clay)

Secondary Structures ☒ Comments Gable dormer Location north and east elevationsChimneys ☒ Number 1 Orientation Center Location Ridge/Interior Material BrickWood Windows ☒ Type DHS Light # 1/1, 2/2Metal Windows ☐ Type Light #

Exterior Ornament knee braces, concrete sills

Condition Excellent Surroundings Commercial

Narrative (general, interior, landscape, context; 3 lines only)

See Continuation sheet.

Archaeological Remains Present ☐ FMSF Archaeological Site Form Completed (if yes, attach) ☐

Consult Guide To Historical Structure Forms for detailed instructions

RECORDER'S EVALUATION OF SITE

Individually Eligible for National Register? Yes ☒ No ☐ Likely, Need Information ☐ Insufficient Information ☐Potential Contributor to Nat. Reg. District? Yes ☒ No ☐ Likely, Need Information ☐ Insufficient Information ☐

Areas of Significance

Community planning & development

Summary of Significance

See Continuation sheet.

DHR USE ONLY		OFFICIAL EVALUATIONS		DHR USE ONLY	
NR DATE ____/____/____	KEEPER-NR ELIGIBILITY <input type="checkbox"/> yes <input type="checkbox"/> no			Date	____/____/____
DELIST DATE ____/____/____	SHPO-NR ELIGIBILITY: <input type="checkbox"/> yes <input type="checkbox"/> no <input type="checkbox"/> potentially elig. <input type="checkbox"/> insufficient info			Date	____/____/____
	LOCAL DESIGNATION: _____			Date	____/____/____
	Local office _____				
National Register Criteria for Evaluation <input type="checkbox"/> a <input type="checkbox"/> b <input type="checkbox"/> c <input type="checkbox"/> d (See National Register Bulletin 15, p. 2)					

DOCUMENTATION

Research Methods Florida Site File for past architectural surveys; Florida Site File search; Local library; Tax records; Pedestrian; Sanborn maps

Bibliographic References Olausen, Stephen A. FMSF form for 8PI1651. on file, Florida Department of State, Division of Historic Resources, Tallahassee, Florida.

Location of Negatives Janus Research Negative Numbers Roll 2885, #152, Facing SE

RECORDER INFORMATION

Recorder Name Janus Research

Recorder Affiliation JANUS RESEARCH, 1107 N. Ward Street, Tampa, Florida 33607 Telephone 813-636-8200

- REQUIRED:**
1. USGS 7.5' MAP WITH STRUCTURES PINPOINTED IN RED
 2. LARGE SCALE STREET OR PLAT MAP
 3. PHOTO OF MAIN FACADE, PREFERABLY B&W, AT LEAST 3x5

SITE NAME: Tarpon Springs Historical Society/160 E Tarpon Avenue



Source: Tarpon Springs Historical Society

A. NARRATIVE DESCRIPTION

This one-story brick depot building is located at on a Tarpon Avenue corner lot. The long, rectangular building has a low slope roof with broad boxed eaves supported by large decorative cut brackets. Gable dormers are located on the north and east elevations. The walls are built of brick that has historically been painted. Windows are tall, narrow double-hung with 2/2 configuration. A geometrical bay projection is located on east elevation. Two entry doors face Tarpon Avenue.

The depot building is associated with the developmental history of the City of Tarpon Springs, history of Florida railroads and is representational of railroad architecture of the time period. Therefore, it is considered potentially individually eligible to *NRHP* listing under for community development and history as well as architecture.

B. SUMMARY OF SIGNIFICANCE

The Atlantic Coast Line Rail Road passenger station building was built in 1909, replacing the original station house, which burned in 1908. The original station was built as part of the Orange Belt Railway, which began operation in 1885, running from St. Petersburg to Sanford, Florida. Three years earlier, Granville Noblit, a surveyor for Orange Belt, surveyed land from Tarpon Springs to St. Petersburg for a railway. The City of Tarpon Springs granted the railroad land and built a depot. The right-of-way for the line was donated by Hamilton Disston, co-founder of Tarpon Springs. Before the trains came to Tarpon, the City could be reached only by boat or a circuitous train and steamboat route or overland by oxcart, wagon, or horseback from Tampa

SITE NAME: Tarpon Springs Historical Society/160 E Tarpon Avenue

(Tarpons Springs Historical Society 2007). Almost immediately, Tarpon Springs began to grow at a significantly quicker pace.

Plagued by financial problems, the Orange Belt was taken over by a syndicate in 1889. The ruinous freezes during the winter of 1894-95 killed many of the citrus groves in Florida and dealt the railroad a disastrous blow. Within two weeks after the freeze, the syndicate leased the railroad for 10 years to Henry Plant who incorporated the line into the Plant System that was already operating out of Tampa (Pioneer Florida Museum Association 2008). The Atlantic Coast Line Rail Road later absorbed the Plant System in 1902. It was under this corporation that the current railroad depot was constructed.

The depot was in continual service in Tarpon Springs for several decades. Passenger service was discontinued in the 1970s and at that time, the Tarpon Springs Historical Society began to use the waiting rooms as meeting and gallery space. When freight service was also discontinued in the 1980s the Historical Society was able to expand its use of the building (Tarpon Springs Historical Society 2006). In 2005, the building was restored for use as a history museum and archives (Stein 2005).

C. HISTORY AND REFERENCES CITED OF PAST WORK AT SITE

Olausen, Stephen A.

1988 FMSF form for 8PI1619. On file, Florida Department of State, Division of Historic Resources, Tallahassee, Florida.

Pioneer Florida Museum Association.

2008 "The Saga of the Orange Belt." *History of Pasco County Railroads*. From April 4, 2008. <http://www.fivay.org/railroads.html> (accessed April 16, 2009).

Stein, Robin.

2005 "Train depot gets new life as museum." *St. Petersburg Times Online*. From November 15, 2005. http://www.sptimes.com/2005/11/15/news_pf/Northpinellas/Train_depot_gets_new_.html (accessed April 16, 2009).

Tarpon Springs Historical Society.

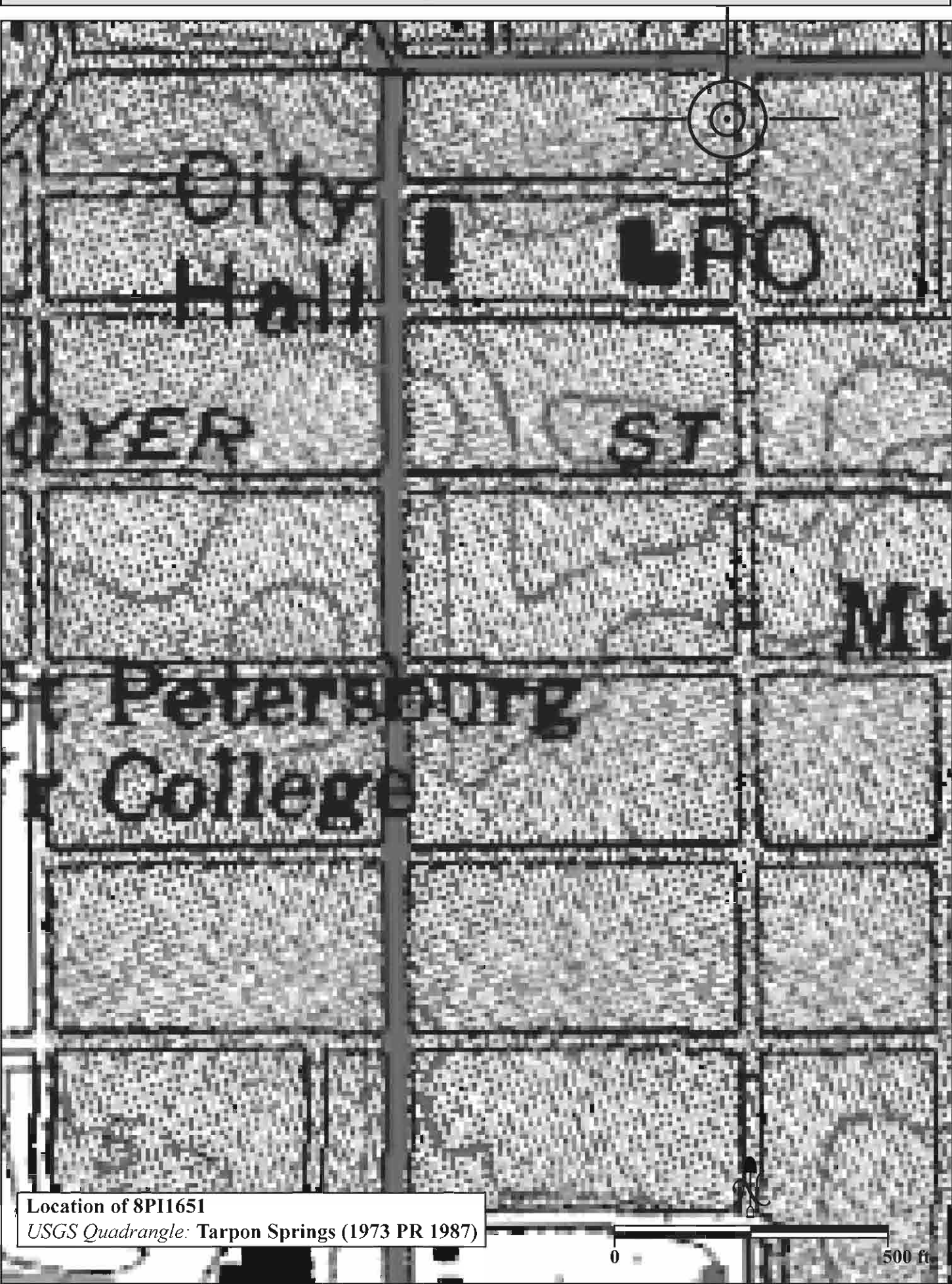
2006 *All Aboard*. From December 9, 2006. <http://tarponspringsareahistoricalociety.org/All%20Aboard.html> (accessed April 16, 2009).



SKETCH MAP



USGS QUADRANGLE MAP



Location of 8PI1651

USGS Quadrangle: Tarpon Springs (1973 PR 1987)

0

500 ft



HISTORICAL STRUCTURE FORM

FLORIDA MASTER SITE FILE

Consult Guide To Historical Structure Forms for detailed instructions

Site # 8PI1652

Recorder # 76

Recorder Date 1/27/09

Original ☐Update ☒

Site Name Finders Keepers Antiques Other Names

Project Name Historic Resources Survey of Tarpon Springs

Historic Contexts Spanish-American War National Register Category Building

LOCATION and IDENTIFICATION

Address 163-165 E Tarpon Avenue

Vicinity of NW corner of Tarpon Ave and Safford Ave

City Tarpon Springs County Pinellas

Ownership Private-corporate Subdivision Block # Lot #

MAPPING

USGS Map TARPON SPRINGS Township 27S Range 15E Section 12

Quarter Qtr Qtr Irregular Section ☐ UTM Zone 17

Easting 327682 Northing 3114666 Land Grant Unknown

Latitude Longitude Plat or Other Map Aerial Photographs

HISTORY

Architect/Builder Unknown Construction Date 1910 Circa ☒Alterations ☒ Date c.1935 Type/Location building remodeledAdditions ☐ Date Type/LocationMoved ☐ Original Location

Use Original Residence and commercial Use Present Commercial/Office

DESCRIPTION

Style Art Moderne Exterior Plan Irregular Interior Plan Unknown Stories 2

Structural System Brick; Concrete block Exterior Fabric Stucco; Glass tile

Foundation Slab Foundation Materials Poured concrete Foundation Infill N/A

No. of Porches 0 Locations/Features N/A

Main Entrance (stylistic details): 3 storefronts on Tarpon Ave.

Outbldgs. ☐ Number Nature/Location (Describe below)

Roof Type Flat Roofing Materials Built-up roof

Secondary Structures ☐ Comments Not applicable LocationChimneys ☐ Number 0 Orientation N/A Location N/A Material Not applicableWood Windows ☐ Type Light #Metal Windows ☒ Type Fixed; Casement Light # steel, 5

Exterior Ornament scuppers, awnings, stucco bands

Condition Fair Surroundings Commercial

Narrative (general, interior, landscape, context; 3 lines only)

This structure features a curved corner at the intersection of Tarpon Avenue and Safford Avenue, stucco banding, and glass tile below the storefronts. There are rows of casements on the second floor.

Archaeological Remains Present ☐ FMSF Archaeological Site Form Completed (if yes, attach) ☐

Consult Guide To Historical Structure Forms for detailed instructions

RECORDER'S EVALUATION OF SITE

Individually Eligible for National Register? Yes ☐ No ☒ Likely, Need Information ☐ Insufficient Information ☐
 Potential Contributor to Nat. Reg. District? Yes ☒ No ☐ Likely, Need Information ☐ Insufficient Information ☐

Areas of Significance

Community planning & development

Summary of Significance

This resource is an example of commercial architecture in Tarpon Springs during the Spanish-American War-era and is representative of the development of the City of Tarpon Springs. Although this building has undergone some minor alterations, the majority of architectural details remain and the overall historic massing is retained. Therefore, this building would be considered a contributing resource to the NRHP and Local Tarpon Springs Historic District.

DHR USE ONLY		OFFICIAL EVALUATIONS	DHR USE ONLY	
NR DATE ____/____/____	KEEPER-NR ELIGIBILITY <input type="checkbox"/> yes <input type="checkbox"/> no		Date	____/____/____
DELIST DATE ____/____/____	SHPO-NR ELIGIBILITY: <input type="checkbox"/> yes <input type="checkbox"/> no <input type="checkbox"/> potentially elig. <input type="checkbox"/> insufficient info		Date	____/____/____
	LOCAL DESIGNATION: _____		Date	____/____/____
	Local office _____			
National Register Criteria for Evaluation <input type="checkbox"/> a <input type="checkbox"/> b <input type="checkbox"/> c <input type="checkbox"/> d (See National Register Bulletin 15, p. 2)				

DOCUMENTATION

Research Methods Florida Site File for past architectural surveys; Florida Site File search; Local library; Tax records; Pedestrian; Sanborn maps

Bibliographic References Olausen, Stephen A. FMSF form for 8PI1652. on file, Florida Department of State, Division of Historic Resources, Tallahassee, Florida.

Location of Negatives Janus Research

Negative Numbers Roll 2885, #155, Facing NW

RECORDER INFORMATION

Recorder Name Janus Research

Recorder Affiliation JANUS RESEARCH, 1107 N. Ward Street, Tampa, Florida 33607 Telephone 813-636-8200

- REQUIRED:**
1. USGS 7.5' MAP WITH STRUCTURES PINPOINTED IN RED
 2. LARGE SCALE STREET OR PLAT MAP
 3. PHOTO OF MAIN FACADE, PREFERABLY B&W, AT LEAST 3x5



SKETCH MAP





Location of 8PI1652

USGS Quadrangle: Tarpon Springs (1973 PR 1987)



500 ft



HISTORICAL STRUCTURE FORM

FLORIDA MASTER SITE FILE

Consult Guide To Historical Structure Forms for detailed instructions

Site # 8PI1653

Recorder # 59

Recorder Date 1/27/09

Original ☐Update ☒

Site Name Leousis Saloon

Other Names Manzoni's

Project Name Historic Resources Survey of Tarpon Springs

Historic Contexts Spanish-American War

National Register Category Building

LOCATION and IDENTIFICATION

Address 200 E Tarpon Avenue

Vicinity of SE corner of Tarpon Ave and Safford Ave

City Tarpon Springs

County Pinellas

Ownership Private-corporate

Subdivision

Block #

Lot #

MAPPING

USGS Map TARPON SPRINGS

Township 27S

Range 15E

Section 12

Quarter

Qtr Qtr

Irregular Section ☐

UTM Zone 17

Easting 327725

Northing 3114631

Land Grant Unknown

Latitude

Longitude

Plat or Other Map Aerial Photographs

HISTORY

Architect/Builder Unknown

Construction Date 1905 Circa ☐Alterations ☒ Date c.1990

Type/Location corner entry replaced

Additions ☐ Date

Type/Location

Moved ☐ Original Location

Use Original Commercial

Use Present Commercial

DESCRIPTION

Style Masonry Vernacular

Exterior Plan Rectangular

Interior Plan Unknown

Stories 1

Structural System Concrete block

Exterior Fabric Concrete block (rusticated)

Foundation Slab

Foundation Materials Poured concrete

Foundation Infill N/A

No. of Porches 0 Locations/Features N/A

Main Entrance (stylistic details): angled corner entrance with wood door with transoms and sidelights

Outbldgs. ☐ Number Nature/Location (Describe below)

Roof Type Flat

Roofing Materials Built-up roof

Secondary Structures ☐ Comments Not applicable

Location

Chimneys ☐ Number 0 Orientation N/A

Location N/A

Material Not applicable

Wood Windows ☒ Type Fixed

Light # Storefront

Metal Windows ☐ Type

Light #

Exterior Ornament concrete cove molding at the top of the parapet and a fluted block band below

Condition Good

Surroundings Commercial

Narrative (general, interior, landscape, context; 3 lines only)

This one-story rusticated block commercial building is located on a corner lot. Railing has been added on the west elevation of the structure for sidewalk seating. It is shown as a grocery store on the 1909 Sanborn and a coffee shop by 1913. In 1953, the building was utilized as a bar known as Leousis Saloon and was featured in the fight scene for the movie Beneath the Twelve Mile Reef starring Robert Wagner.

Archaeological Remains Present ☐FMSF Archaeological Site Form Completed (if yes, attach) ☐

Consult Guide To Historical Structure Forms for detailed instructions

RECORDER'S EVALUATION OF SITE

Individually Eligible for National Register? Yes ☐ No ☒ Likely, Need Information ☐ Insufficient Information ☐Potential Contributor to Nat. Reg. District? Yes ☒ No ☐ Likely, Need Information ☐ Insufficient Information ☐

Areas of Significance

Community planning & development

Summary of Significance

This resource is an example of commercial architecture in Tarpon Springs during the Spanish American War-era and is representative of the development of the City of Tarpon Springs. Although this building has undergone some minor alterations, the majority of architectural details remain and the overall historic massing is retained. Therefore, this building would be considered a contributing resource to the NRHP and Local Tarpon Springs Historic District.

DHR USE ONLY		OFFICIAL EVALUATIONS	DHR USE ONLY	
NR DATE ____/____/____	KEEPER-NR ELIGIBILITY <input type="checkbox"/> yes <input type="checkbox"/> no		Date	____/____/____
DELIST DATE ____/____/____	SHPO-NR ELIGIBILITY: <input type="checkbox"/> yes <input type="checkbox"/> no <input type="checkbox"/> potentially elig. <input type="checkbox"/> insufficient info		Date	____/____/____
	LOCAL DESIGNATION: _____		Date	____/____/____
	Local office _____			
National Register Criteria for Evaluation <input type="checkbox"/> a <input type="checkbox"/> b <input type="checkbox"/> c <input type="checkbox"/> d (See National Register Bulletin 15, p. 2)				

DOCUMENTATION

Research Methods Florida Site File for past architectural surveys; Florida Site File search; Local library; Tax records; Pedestrian; Sanborn maps

Bibliographic References Olausen, Stephen A. FMSF form for 8PI1653. on file, Florida Department of State, Division of Historic Resources, Tallahassee, Florida.

Location of Negatives Janus Research

Negative Numbers Roll 2885, #121, Facing SE

RECORDER INFORMATION

Recorder Name Janus Research

Recorder Affiliation JANUS RESEARCH, 1107 N. Ward Street, Tampa, Florida 33607 Telephone 813-636-8200

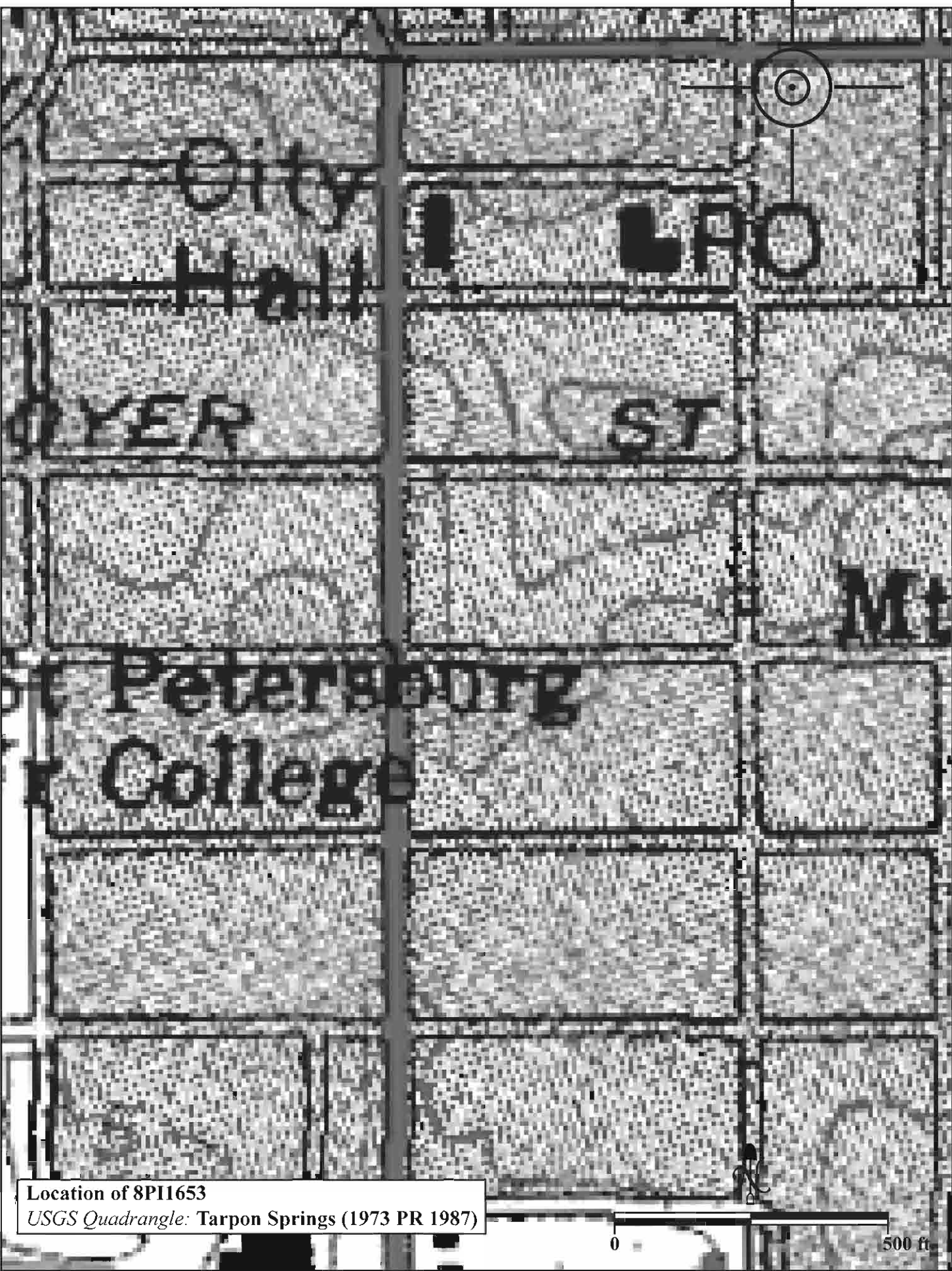
- REQUIRED:**
1. USGS 7.5' MAP WITH STRUCTURES PINPOINTED IN RED
 2. LARGE SCALE STREET OR PLAT MAP
 3. PHOTO OF MAIN FACADE, PREFERABLY B&W, AT LEAST 3x5



SKETCH MAP



USGS QUADRANGLE MAP



Location of 8PI1653

USGS Quadrangle: Tarpon Springs (1973 PR 1987)

0

500 ft



HISTORICAL STRUCTURE FORM

FLORIDA MASTER SITE FILE

Consult Guide To Historical Structure Forms for detailed instructions

Site # 8PI1654

Recorder # 58

Recorder Date 1/27/09

Original ☐Update ☒

Site Name SunTrust Bank Other Names

Project Name Historic Resources Survey of Tarpon Springs

Historic Contexts Spanish-American War National Register Category Building

LOCATION and IDENTIFICATION

Address 203 E Tarpon Avenue

Vicinity of NE corner of Tarpon Ave and Safford Ave

City Tarpon Springs County Pinellas

Ownership Private-corporate Subdivision Block # Lot #

MAPPING

USGS Map TARPON SPRINGS Township 27S Range 15E Section 12

Quarter Qtr Qtr Irregular Section ☐ UTM Zone 17

Easting 327706 Northing 3114647 Land Grant Unknown

Latitude Longitude Plat or Other Map Aerial Photographs

HISTORY

Architect/Builder Unknown Construction Date 1910 Circa ☒Alterations ☒ Date Unknown Type/Location windows replaced (sizes changed), corner entry closed with windowAdditions ☒ Date c.1980 Type/Location drive-through added to rearMoved ☐ Original Location

Use Original Commercial Use Present Commercial

DESCRIPTION

Style Masonry Vernacular Exterior Plan Rectangular Interior Plan Unknown Stories 1

Structural System Brick Exterior Fabric Brick; Stucco

Foundation Slab Foundation Materials Poured concrete Foundation Infill N/A

No. of Porches 0 Locations/Features N/A

Main Entrance (stylistic details): main entrance from the parking lot is at the northeast (rear) of building

Outbldgs. ☐ Number Nature/Location (Describe below)

Roof Type Flat Roofing Materials Built-up roof

Secondary Structures ☐ Comments Not applicable LocationChimneys ☐ Number 0 Orientation N/A Location N/A Material Not applicableWood Windows ☒ Type Fixed Light # 8/1Metal Windows ☐ Type Light #

Exterior Ornament brick sills (faux), dentil relief on parapet

Condition Excellent Surroundings Commercial

Narrative (general, interior, landscape, context; 3 lines only)

This one-story Masonry Vernacular commercial building features brick corbelling along the parapet. A now-enclosed corner entry with a cast iron column is located at the southwest corner of the building. This building has been extensively altered by changes to the original window fenestration, including enclosing some windows, adding new openings and changes to the original opening sizes. Faux brick siding covers much of the main elevation.

Archaeological Remains Present ☐ FMSF Archaeological Site Form Completed (if yes, attach) ☐

Consult Guide To Historical Structure Forms for detailed instructions

RECORDER'S EVALUATION OF SITE

Individually Eligible for National Register? Yes ☐ No ☒ Likely, Need Information ☐ Insufficient Information ☐Potential Contributor to Nat. Reg. District? Yes ☐ No ☒ Likely, Need Information ☐ Insufficient Information ☐

Areas of Significance

Community planning & development

Summary of Significance

This resource is an example of commercial architecture in Tarpon Springs during the Spanish-American War-era and is representative of the development of the City of Tarpon Springs. However, this building has inappropriate alterations that compromise its overall architectural integrity. Therefore, this resource is considered non-contributing to the NRHP Tarpon Springs Historic District and ineligible as an individual resource in the NRHP. The modifications to the building could possibly be removed or reversed, and subsequently, it may retain enough historic integrity to be considered contributing to the Local Historic District.

DHR USE ONLY		OFFICIAL EVALUATIONS		DHR USE ONLY	
NR DATE ____/____/____	KEEPER-NR ELIGIBILITY <input type="checkbox"/> yes <input type="checkbox"/> no			Date	____/____/____
DELIST DATE ____/____/____	SHPO-NR ELIGIBILITY: <input type="checkbox"/> yes <input type="checkbox"/> no <input type="checkbox"/> potentially elig. <input type="checkbox"/> insufficient info			Date	____/____/____
	LOCAL DESIGNATION: _____			Date	____/____/____
	Local office _____				
National Register Criteria for Evaluation <input type="checkbox"/> a <input type="checkbox"/> b <input type="checkbox"/> c <input type="checkbox"/> d (See National Register Bulletin 15, p. 2)					

DOCUMENTATION

Research Methods Florida Site File for past architectural surveys; Florida Site File search; Local library; Tax records; Pedestrian; Sanborn maps

Bibliographic References Olausen, Stephen A. FMSF form for 8PI1654. on file, Florida Department of State, Division of Historic Resources, Tallahassee, Florida.

Location of Negatives Janus Research **Negative Numbers** Roll 2885, #119, Facing NE

RECORDER INFORMATION

Recorder Name Janus Research

Recorder Affiliation JANUS RESEARCH, 1107 N. Ward Street, Tampa, Florida 33607 Telephone 813-636-8200

- REQUIRED:**
1. USGS 7.5' MAP WITH STRUCTURES PINPOINTED IN RED
 2. LARGE SCALE STREET OR PLAT MAP
 3. PHOTO OF MAIN FACADE, PREFERABLY B&W, AT LEAST 3x5



SKETCH MAP





Location of 8PI1654

USGS Quadrangle: Tarpon Springs (1973 PR 1987)





HISTORICAL STRUCTURE FORM

FLORIDA MASTER SITE FILE

Consult Guide To Historical Structure Forms for detailed instructions

Site # 8PI1655

Recorder # 60

Recorder Date 1/27/09

Original ☐Update ☒

Site Name Orpheum Theater

Other Names Global Folk Arts

Project Name Historic Resources Survey of Tarpon Springs

Historic Contexts Spanish-American War

National Register Category Building

LOCATION and IDENTIFICATION

Address 204-208 E Tarpon Avenue

Vicinity of S side of Tarpon Ave in between Ring Ave and Safford Ave

City Tarpon Springs

County Pinellas

Ownership Private-corporate

Subdivision

Block #

Lot #

MAPPING

USGS Map TARPON SPRINGS

Township 27S

Range 15E

Section 12

Quarter

Qtr Qtr

Irregular Section ☐

UTM Zone 17

Easting 327738

Northing 3114632

Land Grant Unknown

Latitude

Longitude

Plat or Other Map Aerial Photographs

HISTORY

Architect/Builder Unknown

Construction Date 1910

Circa ☒Alterations ☒ Date c.1990

Type/Location storefronts replaced

Additions ☐ Date

Type/Location

Moved ☐ Original Location

Use Original Movie theater

Use Present Commercial

DESCRIPTION

Style Mission

Exterior Plan Rectangular

Interior Plan Unknown

Stories 1

Structural System Brick

Exterior Fabric Brick

Foundation Slab

Foundation Materials Poured concrete

Foundation Infill N/A

No. of Porches 0 Locations/Features N/A

Main Entrance (stylistic details): 2 wood storefronts

Outbldgs. ☐ Number Nature/Location (Describe below)

Roof Type Shed

Roofing Materials Built-up roof

Secondary Structures ☒ Comments Skylights; Gable

Location roof

Chimneys ☒ Number 2 Orientation East; West

Location Slope/Exterior

Material Brick

Wood Windows ☒ Type Fixed

Light # Storefront

Metal Windows ☐ Type

Light #

Exterior Ornament

Condition Good

Surroundings Commercial

Narrative (general, interior, landscape, context; 3 lines only)

This brick commercial building was originally built as a movie theater but closed by 1919 and converted to commercial use. The building has a Mission shaped parapet and chimneys at each side of the front façade. The building was originally brick but has since been stuccoed over.

Archaeological Remains Present ☐FMSF Archaeological Site Form Completed (if yes, attach) ☐

Consult Guide To Historical Structure Forms for detailed instructions

RECORDER'S EVALUATION OF SITE

Individually Eligible for National Register? Yes ☐ No ☒ Likely, Need Information ☐ Insufficient Information ☐Potential Contributor to Nat. Reg. District? Yes ☒ No ☐ Likely, Need Information ☐ Insufficient Information ☐

Areas of Significance

Community planning & development

Summary of Significance

This resource is an example of commercial architecture in Tarpon Springs during the Spanish-American War-era and is representative of the development of the City of Tarpon Springs. Although this building has undergone some minor alterations, the majority of architectural details remain and the overall historic massing is retained. Therefore, this building would be considered a contributing resource to the NRHP and Local Tarpon Springs Historic District.

DHR USE ONLY		OFFICIAL EVALUATIONS	DHR USE ONLY	
NR DATE ____/____/____	KEEPER-NR ELIGIBILITY <input type="checkbox"/> yes <input type="checkbox"/> no		Date	____/____/____
DELIST DATE ____/____/____	SHPO-NR ELIGIBILITY: <input type="checkbox"/> yes <input type="checkbox"/> no <input type="checkbox"/> potentially elig. <input type="checkbox"/> insufficient info		Date	____/____/____
	LOCAL DESIGNATION: _____		Date	____/____/____
	Local office _____			
National Register Criteria for Evaluation <input type="checkbox"/> a <input type="checkbox"/> b <input type="checkbox"/> c <input type="checkbox"/> d (See National Register Bulletin 15, p. 2)				

DOCUMENTATION

Research Methods Florida Site File for past architectural surveys; Florida Site File search; Local library; Tax records; Pedestrian; Sanborn maps

Bibliographic References Olausen, Stephen A. FMSF form for 8PI1655. on file, Florida Department of State, Division of Historic Resources, Tallahassee, Florida.

Location of Negatives Janus Research

Negative Numbers Roll 2885, #123, Facing S

RECORDER INFORMATION

Recorder Name Janus Research

Recorder Affiliation JANUS RESEARCH, 1107 N. Ward Street, Tampa, Florida 33607 Telephone 813-636-8200

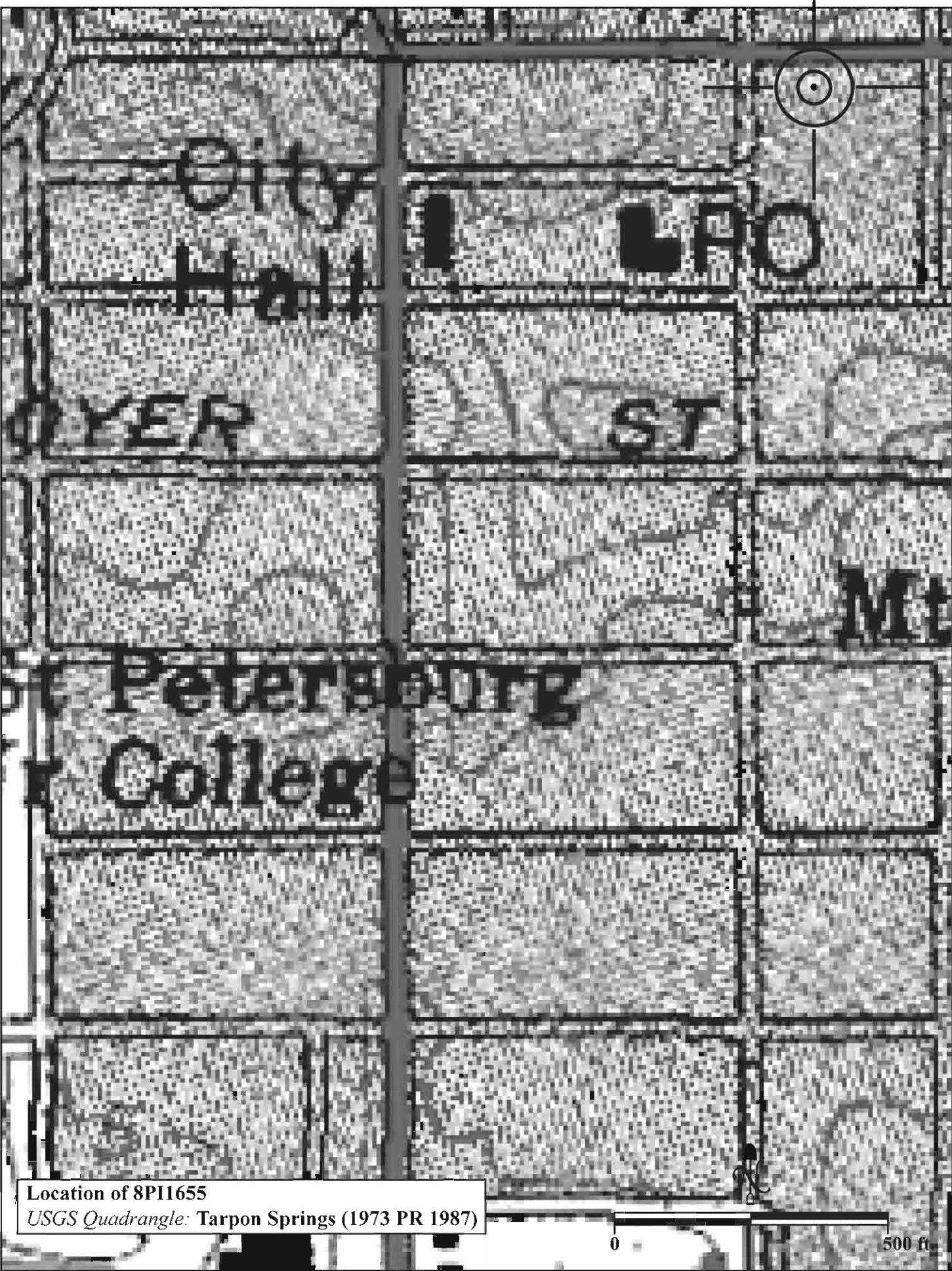
- REQUIRED:**
1. USGS 7.5' MAP WITH STRUCTURES PINPOINTED IN RED
 2. LARGE SCALE STREET OR PLAT MAP
 3. PHOTO OF MAIN FACADE, PREFERABLY B&W, AT LEAST 3x5



SKETCH MAP



USGS QUADRANGLE MAP



Location of 8PI1655

USGS Quadrangle: Tarpon Springs (1973 PR 1987)

0

500 ft



HISTORICAL STRUCTURE FORM

FLORIDA MASTER SITE FILE

Consult Guide To Historical Structure Forms for detailed instructions

Site # 8PI1656

Recorder # 61

Recorder Date 1/27/09

Original ☐Update ☒Site Name Enchanted Shop Other Names Palace Salon and GalleryProject Name Historic Resources Survey of Tarpon SpringsHistoric Contexts Spanish-American War National Register Category Building

LOCATION and IDENTIFICATION

Address 212-216 E Tarpon AvenueVicinity of S side of Tarpon Ave in between Ring Ave and Safford AveCity Tarpon Springs County PinellasOwnership Private-corporate Subdivision _____ Block # _____ Lot # _____

MAPPING

USGS Map TARPON SPRINGS Township 27S Range 15E Section 12Quarter _____ Qtr Qtr _____ Irregular Section ☐ UTM Zone 17Easting 327747 Northing 3114629 Land Grant UnknownLatitude _____ Longitude _____ Plat or Other Map Aerial Photographs

HISTORY

Architect/Builder Unknown Construction Date 1915 Circa ☒Alterations ☒ Date c.1980 Type/Location storefronts replaced, original awnings replaced by fabricAdditions ☐ Date _____ Type/Location _____Moved ☐ Original Location _____Use Original Commercial Use Present Commercial

DESCRIPTION

Style Masonry Vernacular Exterior Plan Rectangular Interior Plan Unknown Stories 1Structural System Brick Exterior Fabric BrickFoundation Slab Foundation Materials Poured concrete Foundation Infill N/ANo. of Porches 0 Locations/Features N/AMain Entrance (stylistic details): 3 evenly spaced storefrontsOutbldgs. ☐ Number _____ Nature/Location (Describe below) _____Roof Type Flat Roofing Materials Built-up roofSecondary Structures ☐ Comments Not applicable Location _____Chimneys ☐ Number 0 Orientation N/A Location N/A Material Not applicableWood Windows ☒ Type Fixed Light # _____Metal Windows ☐ Type _____ Light # _____Exterior Ornament vents (in panels)Condition Good Surroundings Commercial

Narrative (general, interior, landscape, context; 3 lines only)

This structure features transoms above the storefronts with recessed panels above each storefront. There is also stepped brick at the top of the parapet. It is shown on the 1919 Sanborn maps as housing a soda fountain, pool room, and wholesale grocer. It later was used as a Post Office and then as the first Tarpon Springs Chevrolet dealership.

Archaeological Remains Present ☐ FMSF Archaeological Site Form Completed (if yes, attach) ☐

Consult Guide To Historical Structure Forms for detailed instructions

RECORDER'S EVALUATION OF SITE

Individually Eligible for National Register? Yes ☐ No ☒ Likely, Need Information ☐ Insufficient Information ☐Potential Contributor to Nat. Reg. District? Yes ☒ No ☐ Likely, Need Information ☐ Insufficient Information ☐

Areas of Significance

Community planning & development

Summary of Significance

This resource is an example of commercial architecture in Tarpon Springs during the Spanish-American War-era and is representative of the development of the City of Tarpon Springs. Although this building has undergone some minor alterations, the majority of architectural details remain and the overall historic massing is retained. Therefore, this building would be considered a contributing resource to the NRHP and Local Tarpon Springs Historic District.

DHR USE ONLY		OFFICIAL EVALUATIONS	DHR USE ONLY	
NR DATE ____/____/____	KEEPER-NR ELIGIBILITY <input type="checkbox"/> yes <input type="checkbox"/> no		Date	____/____/____
DELIST DATE ____/____/____	SHPO-NR ELIGIBILITY: <input type="checkbox"/> yes <input type="checkbox"/> no <input type="checkbox"/> potentially elig. <input type="checkbox"/> insufficient info		Date	____/____/____
	LOCAL DESIGNATION: _____		Date	____/____/____
	Local office _____			
National Register Criteria for Evaluation <input type="checkbox"/> a <input type="checkbox"/> b <input type="checkbox"/> c <input type="checkbox"/> d (See National Register Bulletin 15, p. 2)				

DOCUMENTATION

Research Methods Florida Site File for past architectural surveys; Florida Site File search; Local library; Tax records; Pedestrian; Sanborn maps

Bibliographic References Olausen, Stephen A. FMSF form for 8PI1656. on file, Florida Department of State, Division of Historic Resources, Tallahassee, Florida.

Location of Negatives Janus Research

Negative Numbers Roll 2885, #124, Facing S

RECORDER INFORMATION

Recorder Name Janus Research

Recorder Affiliation JANUS RESEARCH, 1107 N. Ward Street, Tampa, Florida 33607 Telephone 813-636-8200

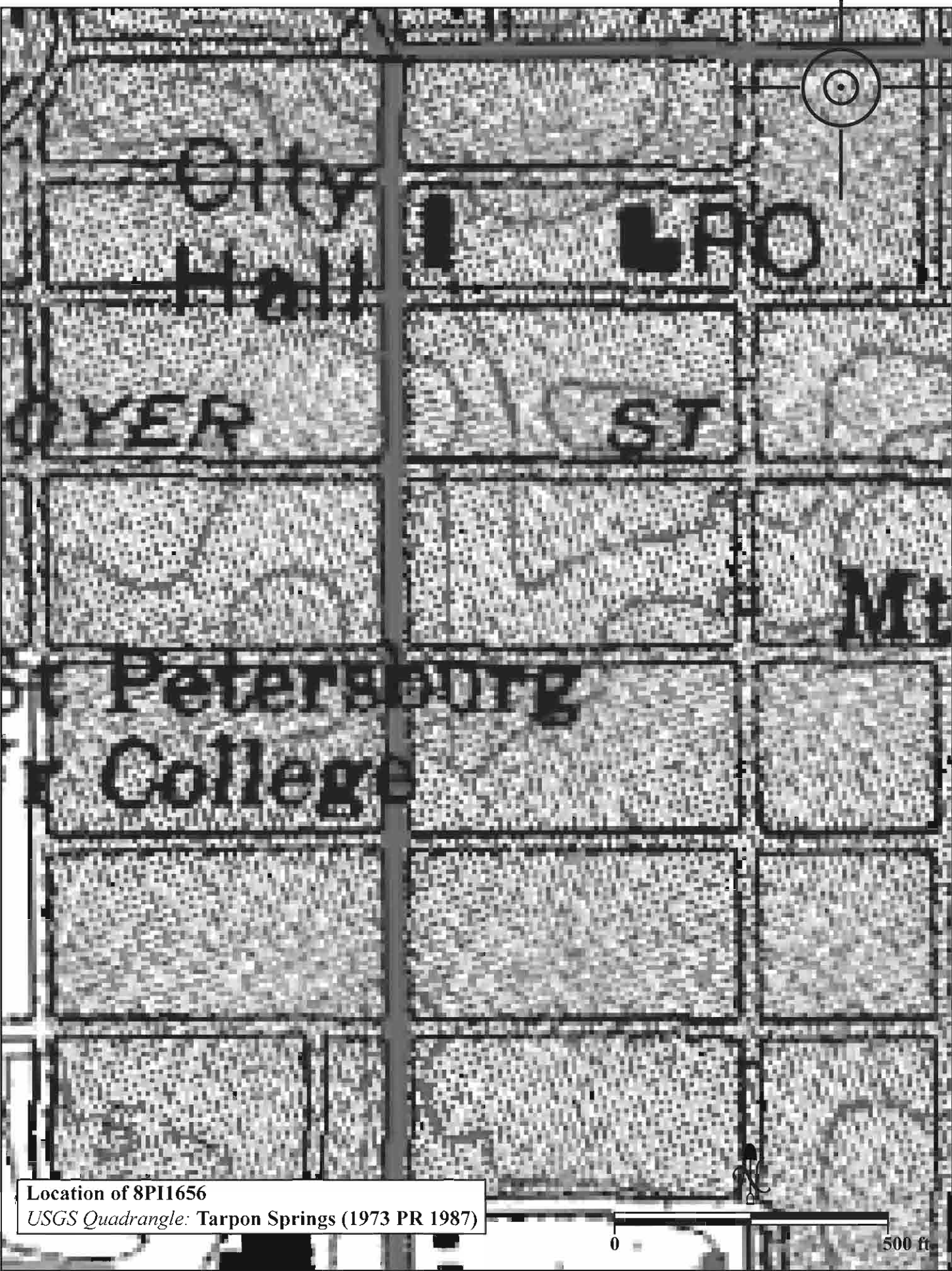
- REQUIRED:**
1. USGS 7.5' MAP WITH STRUCTURES PINPOINTED IN RED
 2. LARGE SCALE STREET OR PLAT MAP
 3. PHOTO OF MAIN FACADE, PREFERABLY B&W, AT LEAST 3x5



SKETCH MAP



USGS QUADRANGLE MAP



Location of 8PI1656

USGS Quadrangle: Tarpon Springs (1973 PR 1987)

0

500 ft



HISTORICAL STRUCTURE FORM

FLORIDA MASTER SITE FILE

Consult Guide To Historical Structure Forms for detailed instructions

Site # 8PI1657

Recorder # 62

Recorder Date 1/27/09

Original ☐Update ☒

Site Name 218 E Tarpon Avenue Other Names

Project Name Historic Resources Survey of Tarpon Springs

Historic Contexts Spanish-American War National Register Category Building

LOCATION and IDENTIFICATION

Address 218 E Tarpon Avenue

Vicinity of S side of Tarpon Ave in between Ring Ave and Safford Ave

City Tarpon Springs County Pinellas

Ownership Private-corporate Subdivision Block # Lot #

MAPPING

USGS Map TARPON SPRINGS Township 27S Range 15E Section 12

Quarter Qtr Qtr Irregular Section ☐ UTM Zone 17

Easting 327755 Northing 3114630 Land Grant Unknown

Latitude Longitude Plat or Other Map Aerial Photographs

HISTORY

Architect/Builder Unknown Construction Date 1913 Circa ☒Alterations ☒ Date c.1980 Type/Location storefronts altered, lower portion of store stuccoed, stone appliedAdditions ☐ Date Type/LocationMoved ☐ Original Location

Use Original Commercial Use Present Commercial

DESCRIPTION

Style Masonry Vernacular Exterior Plan Rectangular Interior Plan Unknown Stories 1

Structural System Concrete block Exterior Fabric Concrete block

Foundation Slab Foundation Materials Poured concrete Foundation Infill N/A

No. of Porches 0 Locations/Features N/A

Main Entrance (stylistic details): center door with round awning overhang

Outbldgs. ☐ Number Nature/Location (Describe below)

Roof Type Flat Roofing Materials Built-up roof

Secondary Structures ☐ Comments Not applicable LocationChimneys ☐ Number 0 Orientation N/A Location N/A Material Not applicableWood Windows ☒ Type Fixed Light # StorefrontMetal Windows ☐ Type Light #

Exterior Ornament wood surrounds, fluted concrete block band at parapet

Condition Good Surroundings Commercial

Narrative (general, interior, landscape, context; 3 lines only)

This structure features dressed stone block at the upper portion of the parapet. It is shown on the 1913 Sanborn map as a doctor's office (Dr. James E. Douglass). Dr. Douglass lived in the house at 420 E. Tarpon Avenue (8PI1666).

Archaeological Remains Present ☐ FMSF Archaeological Site Form Completed (if yes, attach) ☐

Consult Guide To Historical Structure Forms for detailed instructions

RECORDER'S EVALUATION OF SITE

Individually Eligible for National Register? Yes ☐ No ☒ Likely, Need Information ☐ Insufficient Information ☐Potential Contributor to Nat. Reg. District? Yes ☐ No ☒ Likely, Need Information ☐ Insufficient Information ☐

Areas of Significance

Community planning & development

Summary of Significance

This resource is an example of commercial architecture in Tarpon Springs during the Spanish-American War-era. However, this building has had substantial unsympathetic alterations that diminish its overall architectural integrity and it no longer conveys its historic significance. Therefore, this resource is considered non-contributing to the NRHP or Local Historic District.

DHR USE ONLY		OFFICIAL EVALUATIONS	DHR USE ONLY	
NR DATE ____/____/____	KEEPER-NR ELIGIBILITY <input type="checkbox"/> yes <input type="checkbox"/> no		Date	____/____/____
DELIST DATE ____/____/____	SHPO-NR ELIGIBILITY: <input type="checkbox"/> yes <input type="checkbox"/> no <input type="checkbox"/> potentially elig. <input type="checkbox"/> insufficient info		Date	____/____/____
	LOCAL DESIGNATION: _____		Date	____/____/____
	Local office _____			
National Register Criteria for Evaluation <input type="checkbox"/> a <input type="checkbox"/> b <input type="checkbox"/> c <input type="checkbox"/> d (See National Register Bulletin 15, p. 2)				

DOCUMENTATION

Research Methods Florida Site File for past architectural surveys; Florida Site File search; Local library; Tax records; Pedestrian; Sanborn maps

Bibliographic References Olausen, Stephen A. FMSF form for 8PI1657. on file, Florida Department of State, Division of Historic Resources, Tallahassee, Florida.

Location of Negatives Janus Research **Negative Numbers** Roll 2885, #125, Facing S

RECORDER INFORMATION

Recorder Name Janus Research

Recorder Affiliation JANUS RESEARCH, 1107 N. Ward Street, Tampa, Florida 33607 Telephone 813-636-8200

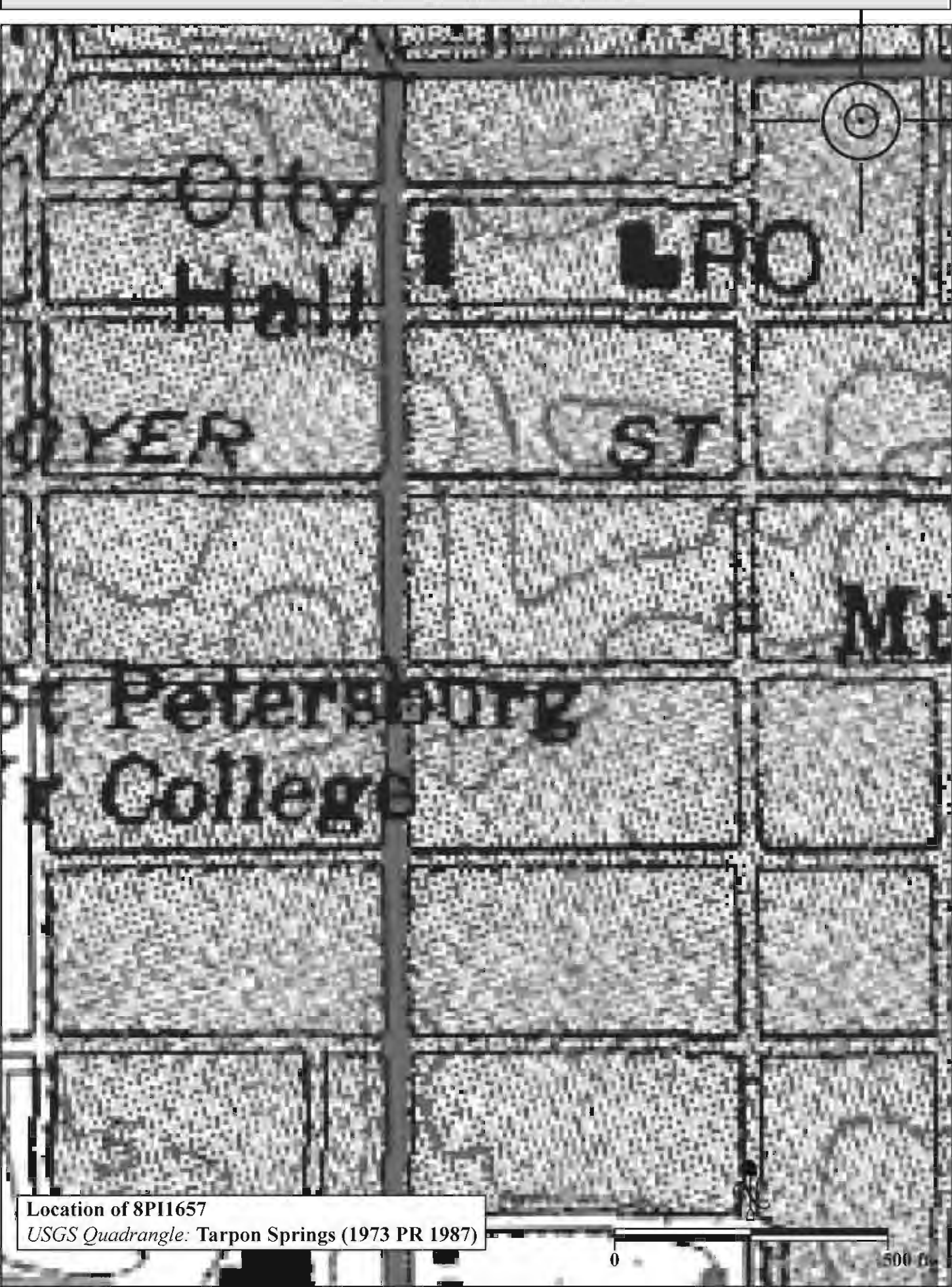
- REQUIRED:**
1. USGS 7.5' MAP WITH STRUCTURES PINPOINTED IN RED
 2. LARGE SCALE STREET OR PLAT MAP
 3. PHOTO OF MAIN FACADE, PREFERABLY B&W, AT LEAST 3x5



SKETCH MAP



USGS QUADRANGLE MAP





HISTORICAL STRUCTURE FORM

FLORIDA MASTER SITE FILE

Consult Guide To Historical Structure Forms for detailed instructions

Site # 8PI1658

Recorder # 57

Recorder Date 1/27/09

Original ☐Update ☒

Site Name First Trust of Florida Mortgages Other Names Baptist Church

Project Name Historic Resources Survey of Tarpon Springs

Historic Contexts Spanish-American War National Register Category Building

LOCATION and IDENTIFICATION

Address 301 E Tarpon Avenue

Vicinity of NE corner of Tarpon Ave and Ring Ave

City Tarpon Springs

County Pinellas

Ownership Private-corporate

Subdivision

Block #

Lot #

MAPPING

USGS Map Township 27S Range 15E Section 12

Quarter Qtr Qtr Irregular Section ☐ UTM Zone 17

Easting 327819 Northing 3114674 Land Grant Unknown

Latitude Longitude Plat or Other Map Aerial Photographs

HISTORY

Architect/Builder Unknown Construction Date 1905 Circa ☒Alterations ☒ Date c.1950+ Type/Location asbestos siding, c.1980 windows replaced and railings rebuilt, c.1950 concrete porch and southwest corner of porch enclosedAdditions ☒ Date c.1950 Type/Location rear 1 story, low slope shed roofMoved ☐ Original Location

Use Original Private residence

Use Present Office

DESCRIPTION

Style Frame Vernacular Exterior Plan Irregular Interior Plan Unknown Stories 2

Structural System Wood frame Exterior Fabric Asbestos-shingles or siding

Foundation Piers Foundation Materials Rusticated concrete bl Foundation Infill Rust. Block lattice

No. of Porches 2 Locations/Features south elevation front gable 2 story with wood post, southwest corner 2 story with wood post, no second level roof

Main Entrance (stylistic details): corner entrance and south elevation

Outbldgs. ☐ Number Nature/Location (Describe below)

Roof Type Cross-gabled Roofing Materials Industrial metal panel

Secondary Structures ☐ Comments Not applicable LocationChimneys ☐ Number 0 Orientation N/A Location N/A Material Not applicableWood Windows ☐ Type Light #Metal Windows ☒ Type SHS; Fixed Light # 1/1

Exterior Ornament cornerboards, rafter tails, vents, wood surrounds, gable porch wood louvre

Condition Good

Surroundings Commercial

Narrative (general, interior, landscape, context; 3 lines only)

This structure features a steep roof pitch and open wood stairs added on the east side. This building was originally used as a church up until the 1920s. It has been significantly altered since, including the removal of the steeple.

Archaeological Remains Present ☐FMSF Archaeological Site Form Completed (if yes, attach) ☐

Consult Guide To Historical Structure Forms for detailed instructions

RECORDER'S EVALUATION OF SITE

Individually Eligible for National Register? Yes ☐ No ☒ Likely, Need Information ☐ Insufficient Information ☐Potential Contributor to Nat. Reg. District? Yes ☐ No ☒ Likely, Need Information ☐ Insufficient Information ☐

Areas of Significance

Community planning & development

Summary of Significance

This resource is an example of residential architecture in Tarpon Springs during the Spanish-American War-era and is representative of the development of the City of Tarpon Springs. However, this building has inappropriate alterations that compromise its overall architectural integrity. Therefore, this resource is considered non-contributing to the NRHP Tarpon Springs Historic District and ineligible as an individual resource in the NRHP. The modifications to the building could possibly be removed or reversed, and subsequently, it may retain enough historic integrity to be considered contributing to the Local Historic District.

DHR USE ONLY		OFFICIAL EVALUATIONS		DHR USE ONLY	
NR DATE ____/____/____	KEEPER-NR ELIGIBILITY <input type="checkbox"/> yes <input type="checkbox"/> no			Date	____/____/____
DELIST DATE ____/____/____	SHPO-NR ELIGIBILITY: <input type="checkbox"/> yes <input type="checkbox"/> no <input type="checkbox"/> potentially elig. <input type="checkbox"/> insufficient info			Date	____/____/____
	LOCAL DESIGNATION: _____			Date	____/____/____
	Local office _____				
National Register Criteria for Evaluation <input type="checkbox"/> a <input type="checkbox"/> b <input type="checkbox"/> c <input type="checkbox"/> d (See National Register Bulletin 15, p. 2)					

DOCUMENTATION

Research Methods Florida Site File for past architectural surveys; Florida Site File search; Local library; Tax records; Pedestrian; Sanborn maps

Bibliographic References Olausen, Stephen A. FMSF form for 8PI1658. on file, Florida Department of State, Division of Historic Resources, Tallahassee, Florida.

Location of Negatives Janus Research **Negative Numbers** Roll 2885, #114, Facing NE

RECORDER INFORMATION

Recorder Name Janus Research

Recorder Affiliation JANUS RESEARCH, 1107 N. Ward Street, Tampa, Florida 33607 Telephone 813-636-8200

- REQUIRED:**
1. USGS 7.5' MAP WITH STRUCTURES PINPOINTED IN RED
 2. LARGE SCALE STREET OR PLAT MAP
 3. PHOTO OF MAIN FACADE, PREFERABLY B&W, AT LEAST 3x5




SKETCH MAP





Location of 8PI1658

USGS Quadrangle: Tarpon Springs (1973 PR 1987)





HISTORICAL STRUCTURE FORM

FLORIDA MASTER SITE FILE

Consult Guide To Historical Structure Forms for detailed instructions

Site # 8P11659

Recorder # 56

Recorder Date 1/27/09

Original ☐Update ☒

Site Name 309 E Tarpon Avenue Other Names

Project Name Historic Resources Survey of Tarpon Springs

Historic Contexts Spanish-American War National Register Category Building

LOCATION and IDENTIFICATION

Address 309 E Tarpon Avenue

Vicinity of N side of Tarpon Ave in between Grosse Ave and Ring Ave

City Tarpon Springs County Pinellas

Ownership Private-individual Subdivision Block # Lot #

MAPPING

USGS Map TARPON SPRINGS Township 27S Range 15E Section 12

Quarter Qtr Qtr Irregular Section ☐ UTM Zone 17

Easting 327844 Northing 3114681 Land Grant Unknown

Latitude Longitude Plat or Other Map Aerial Photographs

HISTORY

Architect/Builder Unknown Construction Date 1905 Circa ☒Alterations ☒ Date c.1950 Type/Location windows replaced, c.1920- porch rebuilt with new columnsAdditions ☒ Date Unknown Type/Location rear 1 story, c.1960- 1 story flat roof on west elevationMoved ☐ Original Location

Use Original Private residence Use Present Vacant

DESCRIPTION

Style Frame Vernacular Exterior Plan Rectangular Interior Plan Unknown Stories 2

Structural System Wood frame Exterior Fabric Drop siding

Foundation Piers Foundation Materials Poured concrete Foundation Infill N/A

No. of Porches 1 Locations/Features full width, front gable, one story with battered wood columns on stucco piers, wood deck

Main Entrance (stylistic details): center entry under main porch

Outbldgs. ☒ Number 1 Nature/Location (Describe below)

1 story wood shed gable shed in poor condition (contributing), metal and wood cove siding

Roof Type Gable Roofing Materials 5V-Sheet metal

Secondary Structures ☐ Comments Not applicable LocationChimneys ☐ Number 0 Orientation N/A Location N/A Material Not applicableWood Windows ☐ Type Light #Metal Windows ☒ Type Awning Light # 3

Exterior Ornament cornerboards, rafter tails, vents (boarded), wood surrounds

Condition Fair Surroundings Commercial

Narrative (general, interior, landscape, context; 3 lines only)

This structure features a steep roof pitch, French entry door, and new turned wood railings. Gingerbread ornament has also been added to the porch columns.

Archaeological Remains Present ☐ FMSF Archaeological Site Form Completed (if yes, attach) ☐

Consult Guide To Historical Structure Forms for detailed instructions

RECORDER'S EVALUATION OF SITE

Individually Eligible for National Register? Yes ☐ No ☒ Likely, Need Information ☐ Insufficient Information ☐Potential Contributor to Nat. Reg. District? Yes ☒ No ☐ Likely, Need Information ☐ Insufficient Information ☐

Areas of Significance

Community planning & development

Summary of Significance

This resource is an example of residential architecture in Tarpon Springs during the Spanish-American War-era and is representative of the development of the City of Tarpon Springs. Although this building has undergone some minor alterations, the majority of architectural details remain and the overall historic massing is retained. Therefore, this building would be considered a contributing resource to the NRHP and Local Tarpon Springs Historic District.

DHR USE ONLY		OFFICIAL EVALUATIONS	DHR USE ONLY	
NR DATE ____/____/____	KEEPER-NR ELIGIBILITY <input type="checkbox"/> yes <input type="checkbox"/> no		Date	____/____/____
DELIST DATE ____/____/____	SHPO-NR ELIGIBILITY: <input type="checkbox"/> yes <input type="checkbox"/> no <input type="checkbox"/> potentially elig. <input type="checkbox"/> insufficient info		Date	____/____/____
	LOCAL DESIGNATION: _____		Date	____/____/____
	Local office _____			
National Register Criteria for Evaluation <input type="checkbox"/> a <input type="checkbox"/> b <input type="checkbox"/> c <input type="checkbox"/> d (See National Register Bulletin 15, p. 2)				

DOCUMENTATION

Research Methods Florida Site File for past architectural surveys; Florida Site File search; Local library; Tax records; Pedestrian; Sanborn maps

Bibliographic References Olausen, Stephen A. FMSF form for 8PI1659. on file, Florida Department of State, Division of Historic Resources, Tallahassee, Florida.

Location of Negatives Janus Research

Negative Numbers Roll 2885, #111, Facing NW

RECORDER INFORMATION

Recorder Name Janus Research

Recorder Affiliation JANUS RESEARCH, 1107 N. Ward Street, Tampa, Florida 33607 Telephone 813-636-8200

- REQUIRED:**
1. USGS 7.5' MAP WITH STRUCTURES PINPOINTED IN RED
 2. LARGE SCALE STREET OR PLAT MAP
 3. PHOTO OF MAIN FACADE, PREFERABLY B&W, AT LEAST 3x5



SKETCH MAP





Location of 8PI1659

USGS Quadrangle: Tarpon Springs (1973 PR 1987)



HISTORICAL STRUCTURE FORM

FLORIDA MASTER SITE FILE

Consult Guide To Historical Structure Forms for detailed instructions

Site # 8P11660

Recorder # 52

Recorder Date 1/27/09

Original ☐Update ☒Site Name Cucina Siciliana Other Names _____Project Name Historic Resources Survey of Tarpon SpringsHistoric Contexts Spanish-American War National Register Category Building

LOCATION and IDENTIFICATION

Address 310 E Tarpon AvenueVicinity of S side of Tarpon Ave in between Grosse Ave and Ring AveCity Tarpon Springs County PinellasOwnership Private-individual Subdivision _____ Block # _____ Lot # _____

MAPPING

USGS Map TARPON SPRINGS Township 27S Range 15E Section 12Quarter _____ Qtr Qtr _____ Irregular Section ☐ UTM Zone 17Easting 327833 Northing 3114622 Land Grant UnknownLatitude _____ Longitude _____ Plat or Other Map Aerial Photographs

HISTORY

Architect/Builder Unknown Construction Date 1905 Circa ☒Alterations ☒ Date c.1980 Type/Location porch railing replacedAdditions ☒ Date c.1980 Type/Location handicapped access ramp and overhang on west; c.1930 rear additionMoved ☐ Original Location _____Use Original Private residence Use Present Commercial unspecified** (vacant)

DESCRIPTION

Style Queen Anne Revival Exterior Plan Irregular Interior Plan Unknown Stories 2Structural System Wood frame Exterior Fabric Drop sidingFoundation Piers Foundation Materials Poured concrete Foundation Infill Diagonal LatticeNo. of Porches 1 Locations/Features full width round porch on north (main) elevationMain Entrance (stylistic details): hidden by screened porchOutbldgs. ☐ Number _____ Nature/Location (Describe below) _____Roof Type Gable; Hip Roofing Materials 5V-Sheet metalSecondary Structures ☒ Comments Bay tower Location north elevationChimneys ☐ Number 0 Orientation N/A Location N/A Material Not applicableWood Windows ☒ Type DHS Light # 2/2Metal Windows ☐ Type _____ Light # _____Exterior Ornament cornerboards, wood surroundsCondition Fair Surroundings Commercial

Narrative (general, interior, landscape, context; 3 lines only)

This two story hipped roof building features an octagonal bay tower centered on the main façade with a one story hipped porch that wraps the tower. It also features shingle siding on the second floor.

Archaeological Remains Present ☐ FMSF Archaeological Site Form Completed (if yes, attach) ☐

Consult Guide To Historical Structure Forms for detailed instructions

RECORDER'S EVALUATION OF SITE

Individually Eligible for National Register? Yes ☐ No ☒ Likely, Need Information ☐ Insufficient Information ☐Potential Contributor to Nat. Reg. District? Yes ☒ No ☐ Likely, Need Information ☐ Insufficient Information ☐

Areas of Significance

Community planning & development

Summary of Significance

This resource is an example of commercial architecture in Tarpon Springs during the Spanish-American War-era and is representative of the development of the City of Tarpon Springs. Although this building has undergone some minor alterations, the majority of architectural details remain and the overall historic massing is retained. Therefore, this building would be considered a contributing resource to the NRHP and Local Tarpon Springs Historic District.

DHR USE ONLY		OFFICIAL EVALUATIONS	DHR USE ONLY	
NR DATE ____/____/____	KEEPER-NR ELIGIBILITY <input type="checkbox"/> yes <input type="checkbox"/> no		Date	____/____/____
DELIST DATE ____/____/____	SHPO-NR ELIGIBILITY: <input type="checkbox"/> yes <input type="checkbox"/> no <input type="checkbox"/> potentially elig. <input type="checkbox"/> insufficient info		Date	____/____/____
	LOCAL DESIGNATION: _____		Date	____/____/____
	Local office _____			
National Register Criteria for Evaluation <input type="checkbox"/> a <input type="checkbox"/> b <input type="checkbox"/> c <input type="checkbox"/> d (See National Register Bulletin 15, p. 2)				

DOCUMENTATION

Research Methods Florida Site File for past architectural surveys; Florida Site File search; Local library; Tax records; Pedestrian; Sanborn maps

Bibliographic References Olausen, Stephen A. FMSF form for 8PI1660. on file, Florida Department of State, Division of Historic Resources, Tallahassee, Florida.

Location of Negatives Janus Research

Negative Numbers Roll 2885, #101, Facing SW

RECORDER INFORMATION

Recorder Name Janus Research

Recorder Affiliation JANUS RESEARCH, 1107 N. Ward Street, Tampa, Florida 33607 Telephone 813-636-8200

- REQUIRED:**
1. USGS 7.5' MAP WITH STRUCTURES PINPOINTED IN RED
 2. LARGE SCALE STREET OR PLAT MAP
 3. PHOTO OF MAIN FACADE, PREFERABLY B&W, AT LEAST 3x5



SKETCH MAP





Location of 8PI1660

USGS Quadrangle: Tarpon Springs (1973 PR 1987)



HISTORICAL STRUCTURE FORM

FLORIDA MASTER SITE FILE

Consult Guide To Historical Structure Forms for detailed instructions

Site # 8PI1661

Recorder # 53

Recorder Date 1/27/09

Original ☐Update ☒Site Name Marcus Occhipinti M.D. Other Names _____Project Name Historic Resources Survey of Tarpon SpringsHistoric Contexts Spanish-American War National Register Category Building

LOCATION and IDENTIFICATION

Address 312 E Tarpon AvenueVicinity of S side of Tarpon Ave in between Grosse Ave and Ring AveCity Tarpon Springs County PinellasOwnership Private-individual Subdivision _____ Block # _____ Lot # _____

MAPPING

USGS Map TARPON SPRINGS Township 27S Range 15E Section 12Quarter _____ Qtr Qtr _____ Irregular Section ☐ UTM Zone 17Easting 327850 Northing 3114621 Land Grant UnknownLatitude _____ Longitude _____ Plat or Other Map Aerial Photographs

HISTORY

Architect/Builder Unknown Construction Date 1910 Circa ☒Alterations ☒ Date c.1950 Type/Location some windows replacedAdditions ☒ Date c.1930 Type/Location one story rear, second floor added to rearMoved ☐ Original Location _____Use Original Private residence Use Present Office

DESCRIPTION

Style Masonry Vernacular Exterior Plan Rectangular Interior Plan Unknown Stories 2Structural System Concrete block Exterior Fabric Concrete block (rusticated)Foundation Piers; Continuous Foundation Materials Concrete block (rustic) Foundation Infill N/ANo. of Porches 1 Locations/Features 1 story shed roof wraps 2 sides (north and west) with unusual concrete columns on square rusticated block piersMain Entrance (stylistic details): off-center entry under main porchOutbldgs. ☐ Number _____ Nature/Location (Describe below) _____Roof Type Hip Roofing Materials Tile (clay)Secondary Structures ☐ Comments Not applicable Location _____Chimneys ☐ Number 0 Orientation N/A Location N/A Material Not applicableWood Windows ☒ Type DHS Light # 1/1Metal Windows ☐ Type _____ Light # _____Exterior Ornament rafter tails, concrete sills, quoinsCondition Good Surroundings Commercial

Narrative (general, interior, landscape, context; 3 lines only)

This structure features rusticated block on the first floor. The second floor is plain concrete block with pronounced joints, block window surrounds, and quoins. This building also features decorative cut rafter tails and ringed concrete columns.

Archaeological Remains Present ☐ FMSF Archaeological Site Form Completed (if yes, attach) ☐

Consult Guide To Historical Structure Forms for detailed instructions

RECORDER'S EVALUATION OF SITE

Individually Eligible for National Register? Yes ☐ No ☒ Likely, Need Information ☐ Insufficient Information ☐Potential Contributor to Nat. Reg. District? Yes ☒ No ☐ Likely, Need Information ☐ Insufficient Information ☐

Areas of Significance

Community planning & development

Summary of Significance

This resource is an example of office architecture in Tarpon Springs during the Spanish-American War-era and is representative of the development of the City of Tarpon Springs. Although this building has undergone some minor alterations, the majority of architectural details remain and the overall historic massing is retained. Therefore, this building would be considered a contributing resource to the NRHP and Local Tarpon Springs Historic District.

DHR USE ONLY		OFFICIAL EVALUATIONS	DHR USE ONLY	
NR DATE ____/____/____	KEEPER-NR ELIGIBILITY <input type="checkbox"/> yes <input type="checkbox"/> no		Date	____/____/____
DELIST DATE ____/____/____	SHPO-NR ELIGIBILITY: <input type="checkbox"/> yes <input type="checkbox"/> no <input type="checkbox"/> potentially elig. <input type="checkbox"/> insufficient info		Date	____/____/____
	LOCAL DESIGNATION: _____		Date	____/____/____
	Local office _____			
National Register Criteria for Evaluation <input type="checkbox"/> a <input type="checkbox"/> b <input type="checkbox"/> c <input type="checkbox"/> d (See National Register Bulletin 15, p. 2)				

DOCUMENTATION

Research Methods Florida Site File for past architectural surveys; Florida Site File search; Local library; Tax records; Pedestrian; Sanborn maps

Bibliographic References Olausen, Stephen A. FMSF form for 8PI1661. on file, Florida Department of State, Division of Historic Resources, Tallahassee, Florida.

Location of Negatives Janus Research

Negative Numbers Roll 2885, #103, Facing S

RECORDER INFORMATION

Recorder Name Janus Research

Recorder Affiliation JANUS RESEARCH, 1107 N. Ward Street, Tampa, Florida 33607 Telephone 813-636-8200

- REQUIRED:**
1. USGS 7.5' MAP WITH STRUCTURES PINPOINTED IN RED
 2. LARGE SCALE STREET OR PLAT MAP
 3. PHOTO OF MAIN FACADE, PREFERABLY B&W, AT LEAST 3x5



SKETCH MAP





Location of 8PI1661

USGS Quadrangle: Tarpon Springs (1973 PR 1987)





HISTORICAL STRUCTURE FORM

FLORIDA MASTER SITE FILE

Consult Guide To Historical Structure Forms for detailed instructions

Site # 8PI1662

Recorder # 54

Recorder Date 1/27/09

Original ☐Update ☒

Site Name 317 E Tarpon Avenue Other Names

Project Name Historic Resources Survey of Tarpon Springs

Historic Contexts Spanish-American War National Register Category Building

LOCATION and IDENTIFICATION

Address 317 E Tarpon Avenue

Vicinity of N side of Tarpon Ave in between Grosse Ave and Ring Ave

City Tarpon Springs County Pinellas

Ownership Private-individual Subdivision Block # Lot #

MAPPING

USGS Map TARPON SPRINGS Township 27S Range 15E Section 12

Quarter Qtr Qtr Irregular Section UTM Zone 17

Easting 327876 Northing 3114684 Land Grant Unknown

Latitude Longitude Plat or Other Map Aerial Photographs

HISTORY

Architect/Builder Unknown Construction Date 1905 Circa ☒Alterations ☒ Date c.1950+ Type/Location windows replaced, east end of porch enclosed, c.1980 gingerbread added, c.1920 porch columns altered and railing alteredAdditions ☒ Date c.1945 Type/Location front gable added to southwest corner (front), rear 2 story shed roofMoved ☐ Original Location

Use Original Private residence Use Present Multi-family residence

DESCRIPTION

Style Frame Vernacular Exterior Plan Irregular Interior Plan Unknown Stories 2

Structural System Wood frame Exterior Fabric Drop siding; Wood shingles

Foundation Continuous Foundation Materials Poured concrete Foundation Infill N/A

No. of Porches 1 Locations/Features battered wood columns, 1 story shed roof, wood deck, wood cross railing

Main Entrance (stylistic details): off-center entry under main porch

Outbldgs. ☐ Number Nature/Location (Describe below)

Roof Type Cross-gabled Roofing Materials 5V-Sheet metal

Secondary Structures ☐ Comments Not applicable LocationChimneys ☒ Number 1 Orientation East Location Slope/Interior Material BrickWood Windows ☒ Type DHS Light # 1/1Metal Windows ☒ Type SHS Light # 2/1, 2/2

Exterior Ornament cornerboards, rafter tails, wood surrounds, shutters(wood batten with strap hinges, "S" shutter dogs)

Condition Good Surroundings Commercial

Narrative (general, interior, landscape, context; 3 lines only)

This cross gable frame vernacular building had a one story porch that wrapped three sides but now has been enclosed at the east ends. The gable ends have staggered shingles. It has been altered by the construction of a one-story front gable wing on the front elevation, replacement of original windows, installation of out of scale batten shutters and additional of gingerbread ornament along the porch.

Archaeological Remains Present ☐ FMSF Archaeological Site Form Completed (if yes, attach) ☐

Consult Guide To Historical Structure Forms for detailed instructions

RECORDER'S EVALUATION OF SITE

Individually Eligible for National Register? Yes ☐ No ☒ Likely, Need Information ☐ Insufficient Information ☐Potential Contributor to Nat. Reg. District? Yes ☐ No ☒ Likely, Need Information ☐ Insufficient Information ☐

Areas of Significance

Community planning & development

Summary of Significance

This resource is an example of residential architecture in Tarpon Springs during the Spanish-American War-era and is representative of the development of the City of Tarpon Springs. However, this building has inappropriate alterations that compromise its overall architectural integrity. Therefore, this resource is considered non-contributing to the NRHP Tarpon Springs Historic District and ineligible as an individual resource in the NRHP. The modifications to the building could possibly be removed or reversed, and subsequently, it may retain enough historic integrity to be considered contributing to the Local Historic District.

DHR USE ONLY		OFFICIAL EVALUATIONS		DHR USE ONLY	
NR DATE ____/____/____	KEEPER-NR ELIGIBILITY <input type="checkbox"/> yes <input type="checkbox"/> no			Date	____/____/____
DELIST DATE ____/____/____	SHPO-NR ELIGIBILITY: <input type="checkbox"/> yes <input type="checkbox"/> no <input type="checkbox"/> potentially elig. <input type="checkbox"/> insufficient info			Date	____/____/____
	LOCAL DESIGNATION: _____			Date	____/____/____
	Local office _____				
National Register Criteria for Evaluation <input type="checkbox"/> a <input type="checkbox"/> b <input type="checkbox"/> c <input type="checkbox"/> d (See National Register Bulletin 15, p. 2)					

DOCUMENTATION

Research Methods Florida Site File for past architectural surveys; Florida Site File search; Local library; Tax records; Pedestrian; Sanborn maps

Bibliographic References Olausen, Stephen A. FMSF form for 8PI1662. on file, Florida Department of State, Division of Historic Resources, Tallahassee, Florida.

Location of Negatives Janus Research **Negative Numbers** Roll 2885, #106, Facing NW

RECORDER INFORMATION

Recorder Name Janus Research

Recorder Affiliation JANUS RESEARCH, 1107 N. Ward Street, Tampa, Florida 33607 Telephone 813-636-8200

- REQUIRED:**
1. USGS 7.5' MAP WITH STRUCTURES PINPOINTED IN RED
 2. LARGE SCALE STREET OR PLAT MAP
 3. PHOTO OF MAIN FACADE, PREFERABLY B&W, AT LEAST 3x5



SKETCH MAP





Location of 8PI1662

USGS Quadrangle: Tarpon Springs (1973 PR 1987)



500 ft



HISTORICAL STRUCTURE FORM

FLORIDA MASTER SITE FILE

Consult Guide To Historical Structure Forms for detailed instructions

Site # 8PI1663

Recorder # 46

Recorder Date 1/27/09

Original ☐Update ☒

Site Name 318 E Tarpon Avenue Other Names

Project Name Historic Resources Survey of Tarpon Springs

Historic Contexts Spanish-American War National Register Category Building

LOCATION and IDENTIFICATION

Address 318 E Tarpon Avenue

Vicinity of S side of Tarpon Ave in between Grosse Ave and Ring Ave

City Tarpon Springs County Pinellas

Ownership Private-individual Subdivision Block # Lot #

MAPPING

USGS Map TARPON SPRINGS Township 27S Range 15E Section 12

Quarter Qtr Qtr Irregular Section ☐ UTM Zone 17

Easting 327867 Northing 3114623 Land Grant Unknown

Latitude Longitude Plat or Other Map Aerial Photographs

HISTORY

Architect/Builder Unknown Construction Date 1910 Circa ☒Alterations ☒ Date c.1950 Type/Location bays on west end of porch enclosed, second level sleeping porch enclosed c.1930, porch railing replaced, west porch wrap enclosedAdditions ☒ Date c.1930 Type/Location second story added to rearMoved ☐ Original Location

Use Original Private residence Use Present Office (vacant)

DESCRIPTION

Style Folk Victorian Exterior Plan Irregular Interior Plan Unknown Stories 2

Structural System Wood frame Exterior Fabric Drop siding

Foundation Piers Foundation Materials Poured concrete Foundation Infill Diagonal Lattice

No. of Porches 1 Locations/Features full width, 1 story, shed roof with wood deck, turned wood posts

Main Entrance (stylistic details): center entry under main porch

Outbldgs. ☐ Number Nature/Location (Describe below)

Roof Type Gable; Hip Roofing Materials 5V-Sheet metal

Secondary Structures ☐ Comments Not applicable LocationChimneys ☒ Number 2 Orientation East; West Location Ridge/Interior; Wa Material BrickWood Windows ☒ Type DHS; Casement Light # 1/1; 6Metal Windows ☐ Type Light #

Exterior Ornament cornerboards, rafter tails, vents, wood surrounds, arched gable louvred

Condition Fair Surroundings Commercial

Narrative (general, interior, landscape, context; 3 lines only)

This two story building has a centered front gable bay suspended over the one story porch. This structure features decorative cut louvres in an arch gable end vent, Victorian lace trim on the porch, and crown molding at the cornice. The porch is supported by turned wood posts with decorative brackets.

Archaeological Remains Present ☐ FMSF Archaeological Site Form Completed (if yes, attach) ☐

Consult Guide To Historical Structure Forms for detailed instructions

RECORDER'S EVALUATION OF SITE

Individually Eligible for National Register? Yes ☐ No ☒ Likely, Need Information ☐ Insufficient Information ☐Potential Contributor to Nat. Reg. District? Yes ☒ No ☐ Likely, Need Information ☐ Insufficient Information ☐

Areas of Significance

Community planning & development

Summary of Significance

This resource is an example of office architecture in Tarpon Springs during the Spanish-American War-era and is representative of the development of the City of Tarpon Springs. Although this building has undergone some minor alterations, the majority of architectural details remain and the overall historic massing is retained. Therefore, this building would be considered a contributing resource to the NRHP and Local Tarpon Springs Historic District.

DHR USE ONLY		OFFICIAL EVALUATIONS	DHR USE ONLY	
NR DATE ____/____/____	KEEPER-NR ELIGIBILITY <input type="checkbox"/> yes <input type="checkbox"/> no		Date	____/____/____
DELIST DATE ____/____/____	SHPO-NR ELIGIBILITY: <input type="checkbox"/> yes <input type="checkbox"/> no <input type="checkbox"/> potentially elig. <input type="checkbox"/> insufficient info		Date	____/____/____
	LOCAL DESIGNATION: _____		Date	____/____/____
	Local office _____			
National Register Criteria for Evaluation <input type="checkbox"/> a <input type="checkbox"/> b <input type="checkbox"/> c <input type="checkbox"/> d (See National Register Bulletin 15, p. 2)				

DOCUMENTATION

Research Methods Florida Site File for past architectural surveys; Florida Site File search; Local library; Tax records; Pedestrian; Sanborn maps

Bibliographic References Olausen, Stephen A. FMSF form for 8PI1663. on file, Florida Department of State, Division of Historic Resources, Tallahassee, Florida.

Location of Negatives Janus Research

Negative Numbers Roll 2885, #105, Facing SW

RECORDER INFORMATION

Recorder Name Janus Research

Recorder Affiliation JANUS RESEARCH, 1107 N. Ward Street, Tampa, Florida 33607 Telephone 813-636-8200

- REQUIRED:**
1. USGS 7.5' MAP WITH STRUCTURES PINPOINTED IN RED
 2. LARGE SCALE STREET OR PLAT MAP
 3. PHOTO OF MAIN FACADE, PREFERABLY B&W, AT LEAST 3x5



SKETCH MAP





Location of 8PI1663

USGS Quadrangle: Tarpon Springs (1973 PR 1987)



HISTORICAL STRUCTURE FORM

FLORIDA MASTER SITE FILE

Consult Guide To Historical Structure Forms for detailed instructions

Site # 8PI1664

Recorder # 47

Recorder Date 1/26/09

Original ☐Update ☒

Site Name 321 E Tarpon Avenue Other Names

Project Name Historic Resources Survey of Tarpon Springs

Historic Contexts Spanish-American War National Register Category Building

LOCATION and IDENTIFICATION

Address 321 E Tarpon Avenue

Vicinity of NW corner of Tarpon Ave and Grosse Ave

City Tarpon Springs County Pinellas

Ownership Private-individual Subdivision Block # Lot #

MAPPING

USGS Map TARPON SPRINGS Township 27S Range 15E Section 12

Quarter Qtr Qtr Irregular Section ☐ UTM Zone 17

Easting 327888 Northing 3114683 Land Grant Unknown

Latitude Longitude Plat or Other Map Aerial Photographs

HISTORY

Architect/Builder Unknown Construction Date 1910 Circa ☒Alterations ☒ Date c.1960 Type/Location windows replaced, c.1950 asbestos sidingAdditions ☒ Date c.1970 Type/Location 1 story on west side, 2 story staircase on rearMoved ☐ Original Location

Use Original Private residence Use Present Private residence

DESCRIPTION

Style Dutch Colonial Revival Exterior Plan Rectangular Interior Plan Unknown Stories 2

Structural System Wood frame Exterior Fabric Asbestos-shingles or siding

Foundation Piers Foundation Materials Concrete block Foundation Infill Concrete block

No. of Porches 1 Locations/Features full width, integral, wood deck, Doric wood columns

Main Entrance (stylistic details): off center under the main porch

Outbldgs. ☒ Number 1 Nature/Location (Describe below)

2 story non historic garage apartment to the rear

Roof Type Gambrel Roofing Materials Composition shingles

Secondary Structures ☒ Comments Gambrel dormer Location east and west sidesChimneys ☒ Number 1 Orientation Center Location Ridge/Interior Material BrickWood Windows ☒ Type DHS Light # 1/1Metal Windows ☒ Type SHS Light # 2/2

Exterior Ornament vents, wood surrounds, large gable end wood louver

Condition Fair Surroundings Commercial

Narrative (general, interior, landscape, context; 3 lines only)

This two story Dutch Colonial building has a gambrel roof with gambrel dormers with a combination of fish scale shingles and staggered shingles. This property features a rusticated concrete block site wall.

Archaeological Remains Present ☐ FMSF Archaeological Site Form Completed (if yes, attach) ☐

Consult Guide To Historical Structure Forms for detailed instructions

RECORDER'S EVALUATION OF SITE

Individually Eligible for National Register? Yes ☐ No ☒ Likely, Need Information ☐ Insufficient Information ☐Potential Contributor to Nat. Reg. District? Yes ☒ No ☐ Likely, Need Information ☐ Insufficient Information ☐

Areas of Significance

Community planning & development

Summary of Significance

This resource is an example of residential architecture in Tarpon Springs during the Spanish-American War-era and is representative of the development of the City of Tarpon Springs. Although this building has undergone some minor alterations, the majority of architectural details remain and the overall historic massing is retained. Therefore, this building would be considered a contributing resource to the NRHP and Local Tarpon Springs Historic District.

DHR USE ONLY		OFFICIAL EVALUATIONS	DHR USE ONLY	
NR DATE ____/____/____	KEEPER-NR ELIGIBILITY <input type="checkbox"/> yes <input type="checkbox"/> no		Date	____/____/____
DELIST DATE ____/____/____	SHPO-NR ELIGIBILITY: <input type="checkbox"/> yes <input type="checkbox"/> no <input type="checkbox"/> potentially elig. <input type="checkbox"/> insufficient info		Date	____/____/____
	LOCAL DESIGNATION: _____		Date	____/____/____
	Local office _____			
National Register Criteria for Evaluation <input type="checkbox"/> a <input type="checkbox"/> b <input type="checkbox"/> c <input type="checkbox"/> d (See National Register Bulletin 15, p. 2)				

DOCUMENTATION

Research Methods Florida Site File for past architectural surveys; Florida Site File search; Local library; Tax records; Pedestrian; Sanborn maps

Bibliographic References Olausen, Stephen A. FMSF form for 8PI1664. on file, Florida Department of State, Division of Historic Resources, Tallahassee, Florida.

Location of Negatives Janus Research

Negative Numbers Roll 2885, #87, Facing N

RECORDER INFORMATION

Recorder Name Janus Research

Recorder Affiliation JANUS RESEARCH, 1107 N. Ward Street, Tampa, Florida 33607 Telephone 813-636-8200

- REQUIRED:**
1. USGS 7.5' MAP WITH STRUCTURES PINPOINTED IN RED
 2. LARGE SCALE STREET OR PLAT MAP
 3. PHOTO OF MAIN FACADE, PREFERABLY B&W, AT LEAST 3x5



SKETCH MAP





Location of 8PI1664

USGS Quadrangle: Tarpon Springs (1973 PR 1987)



HISTORICAL STRUCTURE FORM FLORIDA MASTER SITE FILE

Consult Guide To Historical Structure Forms for detailed instructions

Site # 8P11665

Recorder # 35

Recorder Date 1/26/09

Original ☐Update ☒

Site Name Thompson Jukes House Other Names

Project Name Historic Resources Survey of Tarpon Springs

Historic Contexts Spanish-American War National Register Category Building

LOCATION and IDENTIFICATION

Address 412 E Tarpon Avenue

Vicinity of S side of Tarpon Ave in between Levis St. and Gross Ave

City Tarpon Springs County Pinellas

Ownership Private-individual Subdivision Block # Lot #

MAPPING

USGS Map TARPON SPRINGS Township 27S Range 15E Section 12

Quarter Qtr Qtr Irregular Section ☐ UTM Zone 17

Easting 327948 Northing 3114614 Land Grant Unknown

Latitude Longitude Plat or Other Map Aerial Photographs

HISTORY

Architect/Builder Unknown Construction Date 1905 Circa ☒Alterations ☒ Date c.1940 Type/Location east and west sides of wrap around porch enclosed, c.1970 metal railingAdditions ☒ Date Unknown Type/Location rear shed roof additionMoved ☐ Original Location

Use Original Private residence Use Present Office

DESCRIPTION

Style Frame Vernacular Exterior Plan Irregular Interior Plan Unknown Stories 1

Structural System Wood frame Exterior Fabric Drop siding

Foundation Piers Foundation Materials Poured concrete Foundation Infill Diagonal Lattice

No. of Porches 1 Locations/Features wraps 3 sides with Doric columns and a wood deck

Main Entrance (stylistic details): center door with transom under main porch

Outbldgs. ☐ Number Nature/Location (Describe below)

Roof Type Hip Roofing Materials 5V-Sheet metal; Metal shingles

Secondary Structures ☒ Comments Gable dormer Location each sideChimneys ☒ Number 2 Orientation East; West Location Slope/Interior; Wa Material BrickWood Windows ☒ Type DHS Light # 1/1Metal Windows ☐ Type Light #

Exterior Ornament rafter tails, vents, wood surrounds, in gable dormer- louvred wood

Condition Good Surroundings Commercial

Narrative (general, interior, landscape, context; 3 lines only)

This one story frame vernacular residence has a one story separate hipped roof that wraps three sides supported by Doric columns. This structure also features a transom at the door and a rusticated block and concrete block site wall on the property. The house was occupied by descendents of some of the earliest settlers in the Tarpon Springs area for many years.

Archaeological Remains Present ☐ FMSF Archaeological Site Form Completed (if yes, attach) ☐

Consult Guide To Historical Structure Forms for detailed instructions

RECORDER'S EVALUATION OF SITE

Individually Eligible for National Register? Yes ☐ No ☒ Likely, Need Information ☐ Insufficient Information ☐Potential Contributor to Nat. Reg. District? Yes ☒ No ☐ Likely, Need Information ☐ Insufficient Information ☐

Areas of Significance

Community planning & development

Summary of Significance

This resource is an example of office architecture in Tarpon Springs during the Spanish-American War-era and is representative of the development of the City of Tarpon Springs. Although this building has undergone some minor alterations, the majority of architectural details remain and the overall historic massing is retained. Therefore, this building would be considered a contributing resource to the NRHP and Local Tarpon Springs Historic District.

DHR USE ONLY		OFFICIAL EVALUATIONS	DHR USE ONLY	
NR DATE ____/____/____	KEEPER-NR ELIGIBILITY <input type="checkbox"/> yes <input type="checkbox"/> no		Date	____/____/____
DELIST DATE ____/____/____	SHPO-NR ELIGIBILITY: <input type="checkbox"/> yes <input type="checkbox"/> no <input type="checkbox"/> potentially elig. <input type="checkbox"/> insufficient info		Date	____/____/____
	LOCAL DESIGNATION: _____		Date	____/____/____
	Local office _____			
National Register Criteria for Evaluation <input type="checkbox"/> a <input type="checkbox"/> b <input type="checkbox"/> c <input type="checkbox"/> d (See National Register Bulletin 15, p. 2)				

DOCUMENTATION

Research Methods Florida Site File for past architectural surveys; Florida Site File search; Local library; Tax records; Pedestrian; Sanborn maps

Bibliographic References Olausen, Stephen A. FMSF form for 8PI1665. on file, Florida Department of State, Division of Historic Resources, Tallahassee, Florida.; Monahan, Kathleen, Ph.D. 2007 Historic Tarpon Springs Walking Tour. Tarpon Springs: City of Tarpon Springs, Florida.

Location of Negatives Janus Research **Negative Numbers** Roll 2885, #65, Facing SE

RECORDER INFORMATION

Recorder Name Janus Research

Recorder Affiliation JANUS RESEARCH, 1107 N. Ward Street, Tampa, Florida 33607 Telephone 813-636-8200

- REQUIRED:**
1. USGS 7.5' MAP WITH STRUCTURES PINPOINTED IN RED
 2. LARGE SCALE STREET OR PLAT MAP
 3. PHOTO OF MAIN FACADE, PREFERABLY B&W, AT LEAST 3x5



SKETCH MAP



USGS QUADRANGLE MAP



Location of 8PI1665

USGS Quadrangle: Tarpon Springs (1973 PR 1987)



HISTORICAL STRUCTURE FORM

FLORIDA MASTER SITE FILE

Consult Guide To Historical Structure Forms for detailed instructions

Site # 8P11666

Recorder # 36

Recorder Date 1/26/09

Original ☐Update ☒

Site Name Dr. Douglass House

Other Names Studio 420

Project Name Historic Resources Survey of Tarpon Springs

Historic Contexts Spanish-American War

National Register Category Building

LOCATION and IDENTIFICATION

Address 420 E Tarpon Avenue

Vicinity of S side of Tarpon Ave in between Levis St. and Grosse Ave

City Tarpon Springs

County Pinellas

Ownership Private-individual

Subdivision

Block #

Lot #

MAPPING

USGS Map TARPON SPRINGS

Township 27S

Range 15E

Section 12

Quarter

Qtr Qtr

Irregular Section ☐

UTM Zone 17

Easting 327974

Northing 3114612

Land Grant Unknown

Latitude

Longitude

Plat or Other Map Aerial Photographs

HISTORY

Architect/Builder Unknown

Construction Date 1905 Circa ☒Alterations ☐ Date Type/LocationAdditions ☐ Date Type/LocationMoved ☐ Original Location

Use Original Private residence

Use Present Commercial

DESCRIPTION

Style Frame Vernacular Exterior Plan Irregular Interior Plan Unknown Stories 2

Structural System Wood frame

Exterior Fabric Drop siding; Wood shingles

Foundation Piers

Foundation Materials Concrete block

Foundation Infill Diagonal Lattice

No. of Porches 1 Locations/Features one story full width with hipped roof, with paired wood posts on rusticated concrete block piers

Main Entrance (stylistic details): off-center entry under main porch

Outbldgs. ☐ Number Nature/Location (Describe below)

Roof Type Gable; Hip

Roofing Materials Composition shingles

Secondary Structures ☒ Comments Gable dormer with flared walls

Location front, north elevation

Chimneys ☒ Number 2 Orientation South; East

Location Slope/Interior; Wa Material Brick

Wood Windows ☒ Type DHS

Light # 1/1

Metal Windows ☐ Type

Light #

Exterior Ornament cornerboards, vents, wood surrounds, diamond-shaped wood louvre in gable end

Condition Excellent

Surroundings Commercial

Narrative (general, interior, landscape, context; 3 lines only)

This side gable building has a prominent steep roof pitch with enclosed sleeping porch dormer centered above covered with shingles. A rusticated block site wall is located at the front of the lot. This house was built for one of Tarpon Spring's first physicians and former mayor.

Archaeological Remains Present ☐FMSF Archaeological Site Form Completed (if yes, attach) ☐

Consult Guide To Historical Structure Forms for detailed instructions

RECORDER'S EVALUATION OF SITE

Individually Eligible for National Register? Yes ☐ No ☒ Likely, Need Information ☐ Insufficient Information ☐Potential Contributor to Nat. Reg. District? Yes ☒ No ☐ Likely, Need Information ☐ Insufficient Information ☐

Areas of Significance

Community planning & development

Summary of Significance

This resource is an example of commercial architecture in Tarpon Springs during the Spanish-American War-era and is representative of the development of the City of Tarpon Springs. Although this building has undergone some minor alterations, the majority of architectural details remain and the overall historic massing is retained. Therefore, this building would be considered a contributing resource to the NRHP and Local Tarpon Springs Historic District.

DHR USE ONLY		OFFICIAL EVALUATIONS	DHR USE ONLY	
NR DATE ____/____/____	KEEPER-NR ELIGIBILITY <input type="checkbox"/> yes <input type="checkbox"/> no		Date	____/____/____
DELIST DATE ____/____/____	SHPO-NR ELIGIBILITY: <input type="checkbox"/> yes <input type="checkbox"/> no <input type="checkbox"/> potentially elig. <input type="checkbox"/> insufficient info		Date	____/____/____
	LOCAL DESIGNATION: _____		Date	____/____/____
	Local office _____			
National Register Criteria for Evaluation <input type="checkbox"/> a <input type="checkbox"/> b <input type="checkbox"/> c <input type="checkbox"/> d (See National Register Bulletin 15, p. 2)				

DOCUMENTATION

Research Methods Florida Site File for past architectural surveys; Florida Site File search; Local library; Tax records; Pedestrian; Sanborn maps

Bibliographic References Olausen, Stephen A. FMSF form for 8PI1666. on file, Florida Department of State, Division of Historic Resources, Tallahassee, Florida.; Monahan, Kathleen, Ph.D. 2007 Historic Tarpon Springs Walking Tour. Tarpon Springs: City of Tarpon Springs, Florida.

Location of Negatives Janus Research **Negative Numbers** Roll 2885, #67, Facing SE

RECORDER INFORMATION

Recorder Name Janus Research

Recorder Affiliation JANUS RESEARCH, 1107 N. Ward Street, Tampa, Florida 33607 Telephone 813-636-8200

- REQUIRED:**
1. USGS 7.5' MAP WITH STRUCTURES PINPOINTED IN RED
 2. LARGE SCALE STREET OR PLAT MAP
 3. PHOTO OF MAIN FACADE, PREFERABLY B&W, AT LEAST 3x5



SKETCH MAP





Location of 8PI1666

USGS Quadrangle: Tarpon Springs (1973 PR 1987)



HISTORICAL STRUCTURE FORM

FLORIDA MASTER SITE FILE

Consult Guide To Historical Structure Forms for detailed instructions

Site # 8PI1667

Recorder # 33

Recorder Date 1/26/09

Original ☐Update ☒

Site Name 423 E Tarpon Avenue Other Names

Project Name Historic Resources Survey of Tarpon Springs

Historic Contexts Spanish-American War National Register Category Building

LOCATION and IDENTIFICATION

Address 423 E Tarpon Avenue

Vicinity of N side of Tarpon Ave in between Levis St. and Grosse Ave

City Tarpon Springs County Pinellas

Ownership Private-individual Subdivision Block # Lot #

MAPPING

USGS Map TARPON SPRINGS Township 27S Range 15E Section 12

Quarter Qtr Qtr Irregular Section ☐ UTM Zone 17

Easting 327981 Northing 3114680 Land Grant Unknown

Latitude Longitude Plat or Other Map Aerial Photographs

HISTORY

Architect/Builder Unknown Construction Date 1915 Circa ☒Alterations ☒ Date c.1980 Type/Location vinyl siding, c.1960 windows replacedAdditions ☐ Date Type/Location unknown, view obscuredMoved ☐ Original Location

Use Original Private residence Use Present Private residence

DESCRIPTION

Style Frame Vernacular Exterior Plan Rectangular Interior Plan Unknown Stories 1.5

Structural System Wood frame Exterior Fabric Vinyl

Foundation Piers Foundation Materials Poured concrete Foundation Infill N/A

No. of Porches 1 Locations/Features full width integral porch wraps to east side with wood posts, screened

Main Entrance (stylistic details):

Outbdgs. ☒ Number 1 Nature/Location (Describe below)

out of view

Roof Type Gable Roofing Materials 5V-Sheet metal

Secondary Structures ☒ Comments Shed dormer Location roofChimneys ☒ Number 1 Orientation West Location Wall Material BrickWood Windows ☒ Type DHS Light # 1/1Metal Windows ☒ Type SHS Light # 2/2

Exterior Ornament cornerboards

Condition Good Surroundings Commercial

Narrative (general, interior, landscape, context; 3 lines only)

Much of the structure is difficult to view due to the overgrown vegetation. There is a low concrete block site wall with an arbor at the entry.

Archaeological Remains Present ☐ FMSF Archaeological Site Form Completed (if yes, attach) ☐

Consult Guide To Historical Structure Forms for detailed instructions

RECORDER'S EVALUATION OF SITE

Individually Eligible for National Register? Yes ☐ No ☒ Likely, Need Information ☐ Insufficient Information ☐Potential Contributor to Nat. Reg. District? Yes ☒ No ☐ Likely, Need Information ☐ Insufficient Information ☐

Areas of Significance

Community planning & development

Summary of Significance

This resource is an example of residential architecture in Tarpon Springs during the Spanish-American War-era and is representative of the development of the City of Tarpon Springs. Although this building has undergone some minor alterations, the majority of architectural details remain and the overall historic massing is retained. Therefore, this building would be considered a contributing resource to the NRHP and Local Tarpon Springs Historic District.

DHR USE ONLY		OFFICIAL EVALUATIONS	DHR USE ONLY	
NR DATE ____/____/____	KEEPER-NR ELIGIBILITY <input type="checkbox"/> yes <input type="checkbox"/> no		Date	____/____/____
DELIST DATE ____/____/____	SHPO-NR ELIGIBILITY: <input type="checkbox"/> yes <input type="checkbox"/> no <input type="checkbox"/> potentially elig. <input type="checkbox"/> insufficient info		Date	____/____/____
	LOCAL DESIGNATION: _____		Date	____/____/____
	Local office _____			
National Register Criteria for Evaluation <input type="checkbox"/> a <input type="checkbox"/> b <input type="checkbox"/> c <input type="checkbox"/> d (See National Register Bulletin 15, p. 2)				

DOCUMENTATION

Research Methods Florida Site File for past architectural surveys; Florida Site File search; Local library; Tax records; Pedestrian; Sanborn maps

Bibliographic References Olausen, Stephen A. FMSF form for 8PI1667. on file, Florida Department of State, Division of Historic Resources, Tallahassee, Florida.

Location of Negatives Janus Research

Negative Numbers Roll 2885, #60, Facing N

RECORDER INFORMATION

Recorder Name Janus Research

Recorder Affiliation JANUS RESEARCH, 1107 N. Ward Street, Tampa, Florida 33607 Telephone 813-636-8200

- REQUIRED:**
1. USGS 7.5' MAP WITH STRUCTURES PINPOINTED IN RED
 2. LARGE SCALE STREET OR PLAT MAP
 3. PHOTO OF MAIN FACADE, PREFERABLY B&W, AT LEAST 3x5



SKETCH MAP





Location of 8PI1667

USGS Quadrangle: Tarpon Springs (1973 PR 1987)



HISTORICAL STRUCTURE FORM

FLORIDA MASTER SITE FILE

Consult Guide To Historical Structure Forms for detailed instructions

Site # 8PI1668

Recorder # 37

Recorder Date 1/26/09

Original ☐Update ☒

Site Name D. P. Boyer House Other Names

Project Name Historic Resources Survey of Tarpon Springs

Historic Contexts Spanish-American War National Register Category Building

LOCATION and IDENTIFICATION

Address 428 E Tarpon Avenue

Vicinity of S side of Tarpon Ave in between Levis St. and Grosse Ave

City Tarpon Springs County Pinellas

Ownership Private-individual Subdivision Block # Lot #

MAPPING

USGS Map TARPON SPRINGS Township 27S Range 15E Section 12

Quarter Qtr Qtr Irregular Section ☐ UTM Zone 17

Easting 327996 Northing 3114614 Land Grant Unknown

Latitude Longitude Plat or Other Map Aerial Photographs

HISTORY

Architect/Builder George Wood Construction Date 1911 Circa ☒Alterations ☒ Date c.1990 Type/Location windows replacedAdditions ☐ Date Type/LocationMoved ☐ Original Location

Use Original Private residence Use Present Private residence

DESCRIPTION

Style Frame Vernacular Exterior Plan Rectangular Interior Plan Unknown Stories 1.5

Structural System Wood frame Exterior Fabric Drop siding

Foundation Continuous Foundation Materials Poured concrete Foundation Infill N/A

No. of Porches 1 Locations/Features full width, integral with sided columns on sided low walls

Main Entrance (stylistic details): center entry under main porch

Outbldgs. ☐ Number Nature/Location (Describe below)

Roof Type Gable Roofing Materials Composition shingles

Secondary Structures ☒ Comments Shed dormer Location north elevation with 4 1/1 DHChimneys ☒ Number 1 Orientation East Location Wall Material BrickWood Windows ☒ Type DHS; Casement Light # 1/1; 10Metal Windows ☒ Type SHS Light # 1/1

Exterior Ornament cornerboards, rafter tails, knee braces

Condition Good Surroundings Commercial

Narrative (general, interior, landscape, context; 3 lines only)

This structure has a carport on the west elevation with a sleeping porch above. This porch is supported by battered wood posts. The building was constructed by local Tarpon Springs builder George Wood for Eve Thompson Rouse in 1911. It was occupied by the owner of Tarpon Spring's first Chevrolet dealership for many years.

Archaeological Remains Present ☐ FMSF Archaeological Site Form Completed (if yes, attach) ☐

Consult Guide To Historical Structure Forms for detailed instructions

RECORDER'S EVALUATION OF SITE

Individually Eligible for National Register? Yes ☐ No ☒ Likely, Need Information ☐ Insufficient Information ☐Potential Contributor to Nat. Reg. District? Yes ☒ No ☐ Likely, Need Information ☐ Insufficient Information ☐

Areas of Significance

Community planning & development

Summary of Significance

This resource is an example of residential architecture in Tarpon Springs during the Spanish-American War-era and is representative of the development of the City of Tarpon Springs. Although this building has undergone some minor alterations, the majority of architectural details remain and the overall historic massing is retained. Therefore, this building would be considered a contributing resource to the NRHP and Local Tarpon Springs Historic District.

DHR USE ONLY		OFFICIAL EVALUATIONS	DHR USE ONLY	
NR DATE ____/____/____	KEEPER-NR ELIGIBILITY <input type="checkbox"/> yes <input type="checkbox"/> no		Date	____/____/____
DELIST DATE ____/____/____	SHPO-NR ELIGIBILITY: <input type="checkbox"/> yes <input type="checkbox"/> no <input type="checkbox"/> potentially elig. <input type="checkbox"/> insufficient info		Date	____/____/____
	LOCAL DESIGNATION: _____		Date	____/____/____
	Local office _____			
National Register Criteria for Evaluation <input type="checkbox"/> a <input type="checkbox"/> b <input type="checkbox"/> c <input type="checkbox"/> d (See National Register Bulletin 15, p. 2)				

DOCUMENTATION

Research Methods Florida Site File for past architectural surveys; Florida Site File search; Local library; Tax records; Pedestrian; Sanborn maps

Bibliographic References Olausen, Stephen A. FMSF form for 8PI1668. on file, Florida Department of State, Division of Historic Resources, Tallahassee, Florida.; Monahan, Kathleen, Ph.D. 2007 Historic Tarpon Springs Walking Tour. Tarpon Springs: City of Tarpon Springs, Florida.

Location of Negatives Janus Research **Negative Numbers** Roll 2885

RECORDER INFORMATION

Recorder Name Janus Research

Recorder Affiliation JANUS RESEARCH, 1107 N. Ward Street, Tampa, Florida 33607 Telephone 813-636-8200

- REQUIRED:**
1. USGS 7.5' MAP WITH STRUCTURES PINPOINTED IN RED
 2. LARGE SCALE STREET OR PLAT MAP
 3. PHOTO OF MAIN FACADE, PREFERABLY B&W, AT LEAST 3x5



SKETCH MAP





Location of 8PI1668

USGS Quadrangle: Tarpon Springs (1973 PR 1987)



HISTORICAL STRUCTURE FORM

FLORIDA MASTER SITE FILE

Consult Guide To Historical Structure Forms for detailed instructions

Site # 8PI1669

Recorder # 38

Recorder Date 1/26/09

Original ☐Update ☒

Site Name 436 E Tarpon Avenue Other Names

Project Name Historic Resources Survey of Tarpon Springs

Historic Contexts Boom Times National Register Category Building

LOCATION and IDENTIFICATION

Address 436 E Tarpon Avenue

Vicinity of S side of Tarpon Ave in between Levis St. and Grosse Ave

City Tarpon Springs County Pinellas

Ownership Private-individual Subdivision Block # Lot #

MAPPING

USGS Map TARPON SPRINGS Township 27S Range 15E Section 12

Quarter Qtr Qtr Irregular Section ☐ UTM Zone 17

Easting 328032 Northing 3114614 Land Grant Unknown

Latitude Longitude Plat or Other Map Aerial Photographs

HISTORY

Architect/Builder Unknown Construction Date 1926 Circa ☒Alterations ☐ Date Type/LocationAdditions ☒ Date c.1960 Type/Location rear 1 story flat roofMoved ☐ Original Location

Use Original Private residence Use Present Private residence

DESCRIPTION

Style Frame Vernacular Exterior Plan Rectangular Interior Plan Unknown Stories 2

Structural System Wood frame Exterior Fabric Weatherboard; Aluminum siding

Foundation Continuous Foundation Materials Poured concrete Foundation Infill N/A

No. of Porches 1 Locations/Features full width 1 story, separate hipped roof with sided columns, tile deck

Main Entrance (stylistic details):

Outbldgs. ☐ Number Nature/Location (Describe below)

Roof Type Hip Roofing Materials Composition shingles

Secondary Structures ☒ Comments Carport Location west side, 1 story hipped roofChimneys ☒ Number 1 Orientation West Location Wall Material BrickWood Windows ☒ Type DHS Light # 4/1Metal Windows ☐ Type Light #

Exterior Ornament wood surrounds

Condition Fair Surroundings Commercial

Narrative (general, interior, landscape, context; 3 lines only)

This two-story residence has an American Four Square form with Prairie style influences. The house has wide boxed eaves and a one-story full width hipped roof porch that extends to a carport at the west side. The aluminum siding is in the process being removed.

Archaeological Remains Present ☐ FMSF Archaeological Site Form Completed (if yes, attach) ☐

Consult Guide To Historical Structure Forms for detailed instructions

RECORDER'S EVALUATION OF SITE

Individually Eligible for National Register? Yes ☐ No ☒ Likely, Need Information ☐ Insufficient Information ☐Potential Contributor to Nat. Reg. District? Yes ☒ No ☐ Likely, Need Information ☐ Insufficient Information ☐

Areas of Significance

Community planning & development

Summary of Significance

This resource is an example of residential architecture in Tarpon Springs during the Boom Times-era and is representative of the development of the City of Tarpon Springs. Although this building has undergone some minor alterations, the majority of architectural details remain and the overall historic massing is retained. Therefore, this building would be considered a contributing resource to the NRHP and Local Tarpon Springs Historic District.

DHR USE ONLY		OFFICIAL EVALUATIONS	DHR USE ONLY	
NR DATE ____/____/____	KEEPER-NR ELIGIBILITY <input type="checkbox"/> yes <input type="checkbox"/> no		Date	____/____/____
DELIST DATE ____/____/____	SHPO-NR ELIGIBILITY: <input type="checkbox"/> yes <input type="checkbox"/> no <input type="checkbox"/> potentially elig. <input type="checkbox"/> insufficient info		Date	____/____/____
	LOCAL DESIGNATION: _____		Date	____/____/____
	Local office _____			
National Register Criteria for Evaluation <input type="checkbox"/> a <input type="checkbox"/> b <input type="checkbox"/> c <input type="checkbox"/> d (See National Register Bulletin 15, p. 2)				

DOCUMENTATION

Research Methods Florida Site File for past architectural surveys; Florida Site File search; Local library; Tax records; Pedestrian; Sanborn maps

Bibliographic References Olausen, Stephen A. FMSF form for 8PI1669. on file, Florida Department of State, Division of Historic Resources, Tallahassee, Florida.

Location of Negatives Janus Research

Negative Numbers Roll 2885, #71, Facing S

RECORDER INFORMATION

Recorder Name Janus Research

Recorder Affiliation JANUS RESEARCH, 1107 N. Ward Street, Tampa, Florida 33607 Telephone 813-636-8200

- REQUIRED:**
1. USGS 7.5' MAP WITH STRUCTURES PINPOINTED IN RED
 2. LARGE SCALE STREET OR PLAT MAP
 3. PHOTO OF MAIN FACADE, PREFERABLY B&W, AT LEAST 3x5



SKETCH MAP





Location of 8PI1669

USGS Quadrangle: Tarpon Springs (1973 PR 1987)



HISTORICAL STRUCTURE FORM

FLORIDA MASTER SITE FILE

Consult Guide To Historical Structure Forms for detailed instructions

Site # 8PI1670

Recorder # 31

Recorder Date 1/26/09

Original ☐Update ☒

Site Name 451 E Tarpon Avenue Other Names

Project Name Historic Resources Survey of Tarpon Springs

Historic Contexts Spanish-American War National Register Category Building

LOCATION and IDENTIFICATION

Address 451 E Tarpon Avenue

Vicinity of N side of Tarpon Ave in between Levis St. and Grosse Ave

City Tarpon Springs County Pinellas

Ownership Private-individual Subdivision Block # Lot #

MAPPING

USGS Map ELFERS Township 27S Range 15E Section 12

Quarter Qtr Qtr Irregular Section ☐ UTM Zone 17

Easting 328067 Northing 3114679 Land Grant Unknown

Latitude Longitude Plat or Other Map Aerial Photographs

HISTORY

Architect/Builder Unknown Construction Date 1915 Circa ☒Alterations ☐ Date Type/LocationAdditions ☒ Date 1950 Type/Location shed roof, brick on NE cornerMoved ☐ Original Location

Use Original Private residence Use Present Private residence

DESCRIPTION

Style Masonry Vernacular Exterior Plan Irregular Interior Plan Unknown Stories 2

Structural System Brick Exterior Fabric Brick

Foundation Piers; Continuous Foundation Materials Brick Foundation Infill Brick lattice

No. of Porches 1 Locations/Features wraps 2 sides (S and E), hipped roof with brick porch supports and wood balustrade

Main Entrance (stylistic details): off-center under main porch

Outbldgs. ☒ Number 1 Nature/Location (Describe below)

can't see from street

Roof Type Gable Roofing Materials Composition shingles

Secondary Structures ☐ Comments Not applicable LocationChimneys ☒ Number 3 Orientation East; West Location Slope/Interior Material BrickWood Windows ☒ Type DHS Light # 6/1Metal Windows ☐ Type Light #

Exterior Ornament Knee braces, wood surrounds

Condition Good Surroundings Residential, Commercial

Narrative (general, interior, landscape, context; 3 lines only)

This two-story brick residence was built by the same family from the same plans as 455 E. Tarpon Avenue (8PI1671). The large home has an asymmetrical facade with irregular massing and multiple rooflines. A one-story screened porch wraps the south and east sides with brick supports.

Archaeological Remains Present ☐ FMSF Archaeological Site Form Completed (if yes, attach) ☐

Consult Guide To Historical Structure Forms for detailed instructions

RECORDER'S EVALUATION OF SITE

Individually Eligible for National Register? Yes ☐ No ☒ Likely, Need Information ☐ Insufficient Information ☐Potential Contributor to Nat. Reg. District? Yes ☒ No ☐ Likely, Need Information ☐ Insufficient Information ☐

Areas of Significance

Community planning & development

Summary of Significance

This resource is an example of residential architecture in Tarpon Springs during the Spanish-American War-era and is representative of the development of the City of Tarpon Springs. Although this building has undergone some minor alterations, the majority of architectural details remain and the overall historic massing is retained. Therefore, this building would be considered a contributing resource to the NRHP and Local Tarpon Springs Historic District.

DHR USE ONLY		OFFICIAL EVALUATIONS	DHR USE ONLY	
NR DATE ____/____/____	KEEPER-NR ELIGIBILITY <input type="checkbox"/> yes <input type="checkbox"/> no		Date	____/____/____
DELIST DATE ____/____/____	SHPO-NR ELIGIBILITY: <input type="checkbox"/> yes <input type="checkbox"/> no <input type="checkbox"/> potentially elig. <input type="checkbox"/> insufficient info		Date	____/____/____
	LOCAL DESIGNATION: _____		Date	____/____/____
	Local office _____			
National Register Criteria for Evaluation <input type="checkbox"/> a <input type="checkbox"/> b <input type="checkbox"/> c <input type="checkbox"/> d (See National Register Bulletin 15, p. 2)				

DOCUMENTATION

Research Methods Florida Site File for past architectural surveys; Florida Site File search; Local library; Tax records; Pedestrian; Sanborn maps

Bibliographic References Olausen, Stephen A. FMSF form for 8PI1670. on file, Florida Department of State, Division of Historic Resources, Tallahassee, Florida.; Monahan, Kathleen, Ph.D. 2007 Historic Tarpon Springs Walking Tour. Tarpon Springs: City of Tarpon Springs, Florida.

Location of Negatives Janus Research **Negative Numbers** Roll 2885, #57, Facing NE

RECORDER INFORMATION

Recorder Name Janus Research

Recorder Affiliation JANUS RESEARCH, 1107 N. Ward Street, Tampa, Florida 33607 Telephone 813-636-8200

- REQUIRED:**
1. USGS 7.5' MAP WITH STRUCTURES PINPOINTED IN RED
 2. LARGE SCALE STREET OR PLAT MAP
 3. PHOTO OF MAIN FACADE, PREFERABLY B&W, AT LEAST 3x5



SKETCH MAP



USGS QUADRANGLE MAP



Location of 8PI1670

USGS Quadrangle: Tarpon Springs (1973 PR 1987)



HISTORICAL STRUCTURE FORM

FLORIDA MASTER SITE FILE

Consult Guide To Historical Structure Forms for detailed instructions

Site # 8PI1671

Recorder # 30

Recorder Date 1/26/09

Original ☐Update ☒

Site Name 455 E Tarpon Avenue Other Names

Project Name Historic Resources Survey of Tarpon Springs

Historic Contexts Spanish-American War National Register Category Building

LOCATION and IDENTIFICATION

Address 455 E Tarpon Avenue

Vicinity of NW corner of Tarpon Ave and Levis St.

City Tarpon Springs County Pinellas

Ownership Private-individual Subdivision Block # Lot #

MAPPING

USGS Map ELFERS Township 27S Range 15E Section 12

Quarter Qtr Qtr Irregular Section ☐ UTM Zone 17

Easting 328082 Northing 3114681 Land Grant Unknown

Latitude Longitude Plat or Other Map Aerial Photographs

HISTORY

Architect/Builder Unknown Construction Date 1915 Circa ☒Alterations ☒ Date c.1970 Type/Location front porch enclosed, shutters addedAdditions ☒ Date c.1960 Type/Location flat roof, brick a west elevationMoved ☐ Original Location

Use Original Private residence Use Present Multit-family residence

DESCRIPTION

Style Masonry Vernacular Exterior Plan Irregular Interior Plan Unknown Stories 2

Structural System Brick Exterior Fabric Brick

Foundation Continuous Foundation Materials Brick Foundation Infill N/A

No. of Porches 0 Locations/Features enclosed

Main Entrance (stylistic details): off-center with no overhang

Outbldgs. ☒ Number 1 Nature/Location (Describe below)

1 story, c.1920, garage to rear, non contributing

Roof Type Gable Roofing Materials Composition shingles

Secondary Structures ☐ Comments Not applicable LocationChimneys ☒ Number 3 Orientation East; West Location Slope/Exterior Material UnknownWood Windows ☒ Type DHS Light # 6/1Metal Windows ☐ Type Light #

Exterior Ornament knee braces, brick sills, shutters (wood but not original)

Condition Fair Surroundings Residential, Commercial

Narrative (general, interior, landscape, context; 3 lines only)

This two-story brick residence was built by the same family from the same plans as 451 E. Tarpon Avenue (8PI1670). The large home has an asymmetrical facade with irregular massing and multiple rooflines. A one-story screened porch wraps the south and east sides with brick supports. An elaborate concrete block wall with ball caps surround the corner lot.

Archaeological Remains Present ☐ FMSF Archaeological Site Form Completed (if yes, attach) ☐

Consult Guide To Historical Structure Forms for detailed instructions

RECORDER'S EVALUATION OF SITE

Individually Eligible for National Register? Yes ☐ No ☒ Likely, Need Information ☐ Insufficient Information ☐Potential Contributor to Nat. Reg. District? Yes ☒ No ☐ Likely, Need Information ☐ Insufficient Information ☐

Areas of Significance

Community planning & development

Summary of Significance

This resource is an example of residential architecture in Tarpon Springs during the Spanish-American War-era and is representative of the development of the City of Tarpon Springs. Although this building has undergone some minor alterations, the majority of architectural details remain and the overall historic massing is retained. Therefore, this building would be considered a contributing resource to the NRHP and Local Tarpon Springs Historic District.

DHR USE ONLY		OFFICIAL EVALUATIONS	DHR USE ONLY	
NR DATE ____/____/____	KEEPER-NR ELIGIBILITY <input type="checkbox"/> yes <input type="checkbox"/> no		Date	____/____/____
DELIST DATE ____/____/____	SHPO-NR ELIGIBILITY: <input type="checkbox"/> yes <input type="checkbox"/> no <input type="checkbox"/> potentially elig. <input type="checkbox"/> insufficient info		Date	____/____/____
	LOCAL DESIGNATION: _____		Date	____/____/____
	Local office _____			
National Register Criteria for Evaluation <input type="checkbox"/> a <input type="checkbox"/> b <input type="checkbox"/> c <input type="checkbox"/> d (See National Register Bulletin 15, p. 2)				

DOCUMENTATION

Research Methods Florida Site File for past architectural surveys; Florida Site File search; Local library; Tax records; Pedestrian; Sanborn maps

Bibliographic References Olausen, Stephen A. FMSF form for 8PI1671. on file, Florida Department of State, Division of Historic Resources, Tallahassee, Florida.; Monahan, Kathleen, Ph.D. 2007 Historic Tarpon Springs Walking Tour. Tarpon Springs: City of Tarpon Springs, Florida.

Location of Negatives Janus Research **Negative Numbers** Roll 2885, #56, Facing NW

RECORDER INFORMATION

Recorder Name Janus Research

Recorder Affiliation JANUS RESEARCH, 1107 N. Ward Street, Tampa, Florida 33607 Telephone 813-636-8200

- REQUIRED:**
1. USGS 7.5' MAP WITH STRUCTURES PINPOINTED IN RED
 2. LARGE SCALE STREET OR PLAT MAP
 3. PHOTO OF MAIN FACADE, PREFERABLY B&W, AT LEAST 3x5



SKETCH MAP





Location of 8PI1671

USGS Quadrangle: Tarpon Springs (1973 PR 1987)



HISTORICAL STRUCTURE FORM

FLORIDA MASTER SITE FILE

Consult Guide To Historical Structure Forms for detailed instructions

Site # 8PI1672

Recorder # 39

Recorder Date 1/26/09

Original ☐Update ☒

Site Name Vinson Funeral Home Other Names

Project Name Historic Resources Survey of Tarpon Springs

Historic Contexts Spanish-American War National Register Category Building

LOCATION and IDENTIFICATION

Address 456 E Tarpon Avenue

Vicinity of SW corner of Tarpon Ave and Levis St.

City Tarpon Springs County Pinellas

Ownership Private-individual Subdivision Block # Lot #

MAPPING

USGS Map ELFERS Township 27S Range 15E Section 12

Quarter Qtr Qtr Irregular Section ☐ UTM Zone 17

Easting 328067 Northing 3114607 Land Grant Unknown

Latitude Longitude Plat or Other Map Aerial Photographs

HISTORY

Architect/Builder Unknown Construction Date 1912 Circa ☒Alterations ☐ Date Type/LocationAdditions ☒ Date c.1990 Type/Location rear 2 story wood frame and 1 story, both with a shed roofMoved ☐ Original Location

Use Original Private residence Use Present Commercial

DESCRIPTION

Style Masonry Vernacular Exterior Plan Rectangular Interior Plan Unknown Stories 2

Structural System Concrete block Exterior Fabric Concrete block (rusticated)

Foundation Continuous Foundation Materials Concrete block Foundation Infill N/A

No. of Porches 1 Locations/Features 2 story wraps 3 sides (E, N, W), with wood posts and a separate hipped roof, wood decks

Main Entrance (stylistic details): off-center entry under main porch

Outbldgs. ☒ Number 3 Nature/Location (Describe below)

historic metal garage to SW, non historic hipped roof building to W (attached by breezeway), non historic carport to rear

Roof Type Hip Roofing Materials Composition shingles

Secondary Structures ☐ Comments Not applicable LocationChimneys ☒ Number Orientation East Location Slope/Interior Material BrickWood Windows ☒ Type DHS Light # 1/1Metal Windows ☐ Type Light #

Exterior Ornament rafter tails, wood surrounds, concrete sills

Condition Good Surroundings Commercial

Narrative (general, interior, landscape, context; 3 lines only)

This two-story rusticated block building was originally built as the home of L. D. Vinson, co-owner of J.M. Vinson and Brother Dry Goods located at 111-113 Tarpon Avenue (8PI1641). In addition to operating the store, Vinson became Tarpon Springs' first undertaker, originally operating funeral services out of a building behind the store on Orange Street. After Vinson moved to a home in Anclote, the funeral business was relocated to the house. The Masonry Vernacular building features a moderate pitched hipped roof with wide eaves and exposed rafter tails. A broad two-story porch wraps three sides of the residence supported by simple square columns with a separate hipped roof with wide eaves and exposed rafter tails.

Archaeological Remains Present ☐ FMSF Archaeological Site Form Completed (if yes, attach) ☐

Consult Guide To Historical Structure Forms for detailed instructions

RECORDER'S EVALUATION OF SITE

Individually Eligible for National Register? Yes ☐ No ☐ Likely, Need Information ☒ Insufficient Information ☐
 Potential Contributor to Nat. Reg. District? Yes ☒ No ☐ Likely, Need Information ☐ Insufficient Information ☐

Areas of Significance

Community planning & development

Summary of Significance

This resource is an example of commercial architecture in Tarpon Springs during the Spanish-American War-era and is representative of the development of the City of Tarpon Springs. Although this building has undergone some minor alterations, the majority of architectural details remain and the overall historic massing is retained. Therefore, this building would be considered a contributing resource to the NRHP and Local Tarpon Springs Historic District.

DHR USE ONLY		OFFICIAL EVALUATIONS	DHR USE ONLY	
NR DATE ____/____/____	KEEPER-NR ELIGIBILITY <input type="checkbox"/> yes <input type="checkbox"/> no		Date	____/____/____
DELIST DATE ____/____/____	SHPO-NR ELIGIBILITY: <input type="checkbox"/> yes <input type="checkbox"/> no <input type="checkbox"/> potentially elig. <input type="checkbox"/> insufficient info		Date	____/____/____
	LOCAL DESIGNATION: _____		Date	____/____/____
	Local office _____			
National Register Criteria for Evaluation <input type="checkbox"/> a <input type="checkbox"/> b <input type="checkbox"/> c <input type="checkbox"/> d (See National Register Bulletin 15, p. 2)				

DOCUMENTATION

Research Methods Florida Site File for past architectural surveys; Florida Site File search; Local library; Tax records; Pedestrian; Sanborn maps

Bibliographic References Olausen, Stephen A. FMSF form for 8PI1672. on file, Florida Department of State, Division of Historic Resources, Tallahassee, Florida.; Monahan, Kathleen, Ph.D. Historic Tarpon Springs Walking Tour. Tarpon Springs: City of Tarpon Springs, 2007.

Location of Negatives Janus Research **Negative Numbers** Roll 2885, #75, Facing SW

RECORDER INFORMATION

Recorder Name Janus Research

Recorder Affiliation JANUS RESEARCH, 1107 N. Ward Street, Tampa, Florida 33607 Telephone 813-636-8200

REQUIRED:

1. USGS 7.5' MAP WITH STRUCTURES PINPOINTED IN RED
2. LARGE SCALE STREET OR PLAT MAP
3. PHOTO OF MAIN FACADE, PREFERABLY B&W, AT LEAST 3x5



SKETCH MAP





Location of 8PI1672

USGS Quadrangle: Tarpon Springs (1973 PR 1987)



HISTORICAL STRUCTURE FORM

FLORIDA MASTER SITE FILE

Consult Guide To Historical Structure Forms for detailed instructions

Site # 8PI1676

Recorder # 185

Recorder Date 2/17/09

Original ☐Update ☒

Site Name George Washington Order of AHEPA #16

Other Names John K. Cheyney House

Project Name Historic Resources Survey of Tarpon Springs

Historic Contexts Post-Reconstruction

National Register Category Building

LOCATION and IDENTIFICATION

Address 20 W Tarpon Avenue

Vicinity of N side of Tarpon between Pinellas and Banana

City Tarpon Springs

County Pinellas

Ownership Private-corporate-no Subdivision

Block #

Lot #

MAPPING

USGS Map TARPON SPRINGS

Township 27S

Range 15E

Section 12

Quarter Qtr Qtr

Irregular Section ☐

UTM Zone 17

Easting 327434

Northing 3114684

Land Grant Unknown

Latitude Longitude

Plat or Other Map Aerial Photographs

HISTORY

Architect/Builder Unknown

Construction Date 1890 Circa ☒Alterations ☒ Date c.1980

Type/Location vinyl siding, windows replaced; c.1960 front porch enclosed, windows enclosed

Additions ☒ Date c.1960

Type/Location rear flat roof, one story, wood frame

Moved ☐ Original Location

Use Original Private residence

Use Present Clubhouse

DESCRIPTION

Style Frame Vernacular

Exterior Plan Irregular

Interior Plan Unknown

Stories 2

Structural System Wood frame

Exterior Fabric Vinyl

Foundation Piers; Continuous

Foundation Materials Concrete block

Foundation Infill Diagonal Lattice (PVC)

No. of Porches 0 Locations/Features separate shed roof porch now enclosed

Main Entrance (stylistic details): center entry with no overhang

Outbldgs. ☐ Number Nature/Location (Describe below)

Roof Type Cross-gabled

Roofing Materials Metal shingles

Secondary Structures ☐ Comments Not applicable

Location

Chimneys ☐ Number 0 Orientation N/A

Location N/A

Material Not applicable

Wood Windows ☐ Type

Light #

Metal Windows ☒ Type SHS; Awning

Light # 1/1; 5

Exterior Ornament cornerboards, vents (gable end vinyl octagon), shutters

Condition Good

Surroundings Commercial

Narrative (general, interior, landscape, context; 3 lines only)

This large side gabled frame vernacular building was originally a guest cottage on the Tarpon Springs Hotel grounds, then as a private residence when the hotel burned. It was later used as a funeral home and now houses a Greek Club. It has been altered by the replacement of original windows, installation of vinyl siding, and the enclosed porch.

Archaeological Remains Present ☐FMSF Archaeological Site Form Completed (if yes, attach) ☐

Consult Guide To Historical Structure Forms for detailed instructions

RECORDER'S EVALUATION OF SITE

Individually Eligible for National Register? Yes ☐ No ☒ Likely, Need Information ☐ Insufficient Information ☐Potential Contributor to Nat. Reg. District? Yes ☐ No ☒ Likely, Need Information ☐ Insufficient Information ☐

Areas of Significance

Community planning & development

Summary of Significance

This resource is an example of clubhouse architecture in Tarpon Springs during the Post-Reconstruction-era and is representative of the development of the City of Tarpon Springs. However, this building has inappropriate alterations that compromise its overall architectural integrity. Therefore, this resource is considered non-contributing to the NRHP Tarpon Springs Historic District and ineligible as an individual resource in the NRHP. The modifications to the building could possibly be removed or reversed, and subsequently, it may retain enough historic integrity to be considered contributing to the Local Historic District.

DHR USE ONLY		OFFICIAL EVALUATIONS	DHR USE ONLY	
NR DATE ____/____/____	KEEPER-NR ELIGIBILITY <input type="checkbox"/> yes <input type="checkbox"/> no		Date	____/____/____
DELIST DATE ____/____/____	SHPO-NR ELIGIBILITY: <input type="checkbox"/> yes <input type="checkbox"/> no <input type="checkbox"/> potentially elig. <input type="checkbox"/> insufficient info		Date	____/____/____
	LOCAL DESIGNATION: _____		Date	____/____/____
	Local office _____			
National Register Criteria for Evaluation <input type="checkbox"/> a <input type="checkbox"/> b <input type="checkbox"/> c <input type="checkbox"/> d (See National Register Bulletin 15, p. 2)				

DOCUMENTATION

Research Methods Florida Site File for past architectural surveys; Florida Site File search; Local library; Tax records; Pedestrian; Sanborn maps

Bibliographic References Olausen, Stephen A. FMSF form for 8PI1676. on file, Florida Department of State, Division of Historic Resources, Tallahassee, Florida.

Location of Negatives Janus Research **Negative Numbers** Roll 2885, #122, Facing NE

RECORDER INFORMATION

Recorder Name Janus Research

Recorder Affiliation JANUS RESEARCH, 1107 N. Ward Street, Tampa, Florida 33607 Telephone 813-636-8200

- REQUIRED:**
1. USGS 7.5' MAP WITH STRUCTURES PINPOINTED IN RED
 2. LARGE SCALE STREET OR PLAT MAP
 3. PHOTO OF MAIN FACADE, PREFERABLY B&W, AT LEAST 3x5



SKETCH MAP



USGS QUADRANGLE MAP



Location of 8PI1676

USGS Quadrangle: Tarpon Springs (1973 PR 1987)



HISTORICAL STRUCTURE FORM

FLORIDA MASTER SITE FILE

Consult Guide To Historical Structure Forms for detailed instructions

Site # 8PI1677

Recorder # 186

Recorder Date 2/17/09

Original ☐Update ☒

Site Name Spring Bayou Bed & Breakfast

Other Names Tarpon Inn Annex

Project Name Historic Resources Survey of Tarpon Springs

Historic Contexts Spanish-American War

National Register Category Building

LOCATION and IDENTIFICATION

Address 32 W Tarpon Avenue

Vicinity of N side of Tarpon between Pinellas and Banana

City Tarpon Springs

County Pinellas

Ownership Private-individual

Subdivision

Block #

Lot #

MAPPING

USGS Map TARPON SPRINGS

Township 27S

Range 15E

Section 12

Quarter

Qtr Qtr

Irregular Section ☐

UTM Zone 17

Easting 327408

Northing 3114682

Land Grant Unknown

Latitude

Longitude

Plat or Other Map Aerial Photographs

HISTORY

Architect/Builder Unknown

Construction Date 1910 Circa ☒Alterations ☒ Date c.1980

Type/Location second floor round balcony with metal railing; windows replaced c.1980

Additions ☒ Date c.1950

Type/Location rear two story with asbestos siding and a low slope roof

Moved ☐ Original Location

Use Original Private residence

Use Present Bed & Breakfast

DESCRIPTION

Style Queen Anne Revival

Exterior Plan Irregular

Interior Plan Unknown

Stories 2

Structural System Wood frame

Exterior Fabric Wood shingles

Foundation Piers

Foundation Materials Brick

Foundation Infill Brick open work

No. of Porches 1 Locations/Features curved wrap porch with separate roof with simple round columns, wood deck, and wood balustrade

Main Entrance (stylistic details): off-center entry under main porch

Outbldgs. ☐ Number Nature/Location (Describe below)

Roof Type Hip

Roofing Materials Composition shingles

Secondary Structures ☒ Comments Gable dormer

Location east and south, round turret

Chimneys ☒ Number 1 Orientation South

Location Slope/Interior

Material Brick

Wood Windows ☐ Type

Light #

Metal Windows ☒ Type SHS; Fixed

Light # 1/1; 1

Exterior Ornament rafter tails, wood surrounds

Condition Good

Surroundings Commercial

Narrative (general, interior, landscape, context; 3 lines only)

This structure features a conical roof on the curved tower, decorative cut rafter tails, a low brick site wall, and a wood picket fence at the rear. It was originally built as a guest house for the Tarpon Inn but became a private residence when the Inn burned in 1927.

Archaeological Remains Present ☐FMSF Archaeological Site Form Completed (if yes, attach) ☐

Consult Guide To Historical Structure Forms for detailed instructions

RECORDER'S EVALUATION OF SITE

Individually Eligible for National Register? Yes ☐ No ☒ Likely, Need Information ☐ Insufficient Information ☐Potential Contributor to Nat. Reg. District? Yes ☒ No ☐ Likely, Need Information ☐ Insufficient Information ☐

Areas of Significance

Community planning & development

Summary of Significance

This resource is an example of residential architecture in Tarpon Springs during the Spanish-American War-era and is representative of the development of the City of Tarpon Springs. Although this building has undergone some minor alterations, the majority of architectural details remain and the overall historic massing is retained. Therefore, this building would be considered a contributing resource to the NRHP and Local Tarpon Springs Historic District.

DHR USE ONLY		OFFICIAL EVALUATIONS	DHR USE ONLY	
NR DATE ____/____/____	KEEPER-NR ELIGIBILITY <input type="checkbox"/> yes <input type="checkbox"/> no		Date	____/____/____
DELIST DATE ____/____/____	SHPO-NR ELIGIBILITY: <input type="checkbox"/> yes <input type="checkbox"/> no <input type="checkbox"/> potentially elig. <input type="checkbox"/> insufficient info		Date	____/____/____
	LOCAL DESIGNATION: _____		Date	____/____/____
	Local office _____			
National Register Criteria for Evaluation <input type="checkbox"/> a <input type="checkbox"/> b <input type="checkbox"/> c <input type="checkbox"/> d (See National Register Bulletin 15, p. 2)				

DOCUMENTATION

Research Methods Florida Site File for past architectural surveys; Florida Site File search; Local library; Tax records; Pedestrian; Sanborn maps

Bibliographic References Olausen, Stephen A. FMSF form for 8PI1677. on file, Florida Department of State, Division of Historic Resources, Tallahassee, Florida.

Location of Negatives Janus Research

Negative Numbers Roll 2885, #124, Facing NW

RECORDER INFORMATION

Recorder Name Janus Research

Recorder Affiliation JANUS RESEARCH, 1107 N. Ward Street, Tampa, Florida 33607 Telephone 813-636-8200

- REQUIRED:**
1. USGS 7.5' MAP WITH STRUCTURES PINPOINTED IN RED
 2. LARGE SCALE STREET OR PLAT MAP
 3. PHOTO OF MAIN FACADE, PREFERABLY B&W, AT LEAST 3x5



SKETCH MAP



USGS QUADRANGLE MAP



Location of 8PI1677

USGS Quadrangle: Tarpon Springs (1973 PR 1987)

4

500 ft



HISTORICAL STRUCTURE FORM FLORIDA MASTER SITE FILE

Consult Guide To Historical Structure Forms for detailed instructions

Site # 8PI1678

Recorder # 183

Recorder Date 2/16/09

Original ☐Update ☒

Site Name Tagarelli Brothers Construction Other Names

Project Name Historic Resources Survey of Tarpon Springs

Historic Contexts Post-Reconstruction National Register Category Building

LOCATION and IDENTIFICATION

Address 53 W Tarpon Avenue

Vicinity of S side of Tarpon between Pinellas and Banana

City Tarpon Springs County Pinellas

Ownership Private-corporate Subdivision Block # Lot #

MAPPING

USGS Map TARPON SPRINGS Township 27S Range 15E Section 12

Quarter Qtr Qtr Irregular Section ☐ UTM Zone 17

Easting 327353 Northing 3114613 Land Grant Unknown

Latitude Longitude Plat or Other Map Aerial Photographs

HISTORY

Architect/Builder Unknown Construction Date 1890 Circa ☒Alterations ☒ Date c. 2005 Type/Location remodeled (sympathetic)Additions ☒ Date Unknown Type/Location rear one story with a wood frame and metal roofMoved ☐ Original Location

Use Original Private residence Use Present Commercial

DESCRIPTION

Style Queen Anne Revival Exterior Plan Irregular Interior Plan Unknown Stories 2

Structural System Wood frame Exterior Fabric Drop siding

Foundation Piers Foundation Materials Unknown Foundation Infill Vinyl diagonal lattice

No. of Porches 1 Locations/Features wraps three sides, integral, wood deck, with chamfered wood posts and a wood balustrade

Main Entrance (stylistic details): off-center entry under main porch

Outbldgs. ☐ Number Nature/Location (Describe below)

Roof Type Cross-gabled; Hip Roofing Materials Faux slate

Secondary Structures ☒ Comments Gable dormer Location north, east, and west elevationChimneys ☒ Number 2 Orientation East; Center Location Wall; Ridge/Interi Material BrickWood Windows ☒ Type DHS Light # 1/1; multi/1Metal Windows ☐ Type Light #

Exterior Ornament cornerboards, wood surrounds, wood shingles in gable end

Condition Excellent Surroundings Commercial

Narrative (general, interior, landscape, context; 3 lines only)

This structure features a balcony at the north elevation large gable dormer and windows with multi-light stained glass panes in the large north gable dormer.

Archaeological Remains Present ☐ FMSF Archaeological Site Form Completed (if yes, attach) ☐

Consult Guide To Historical Structure Forms for detailed instructions

RECORDER'S EVALUATION OF SITE

Individually Eligible for National Register? Yes ☐ No ☒ Likely, Need Information ☐ Insufficient Information ☐Potential Contributor to Nat. Reg. District? Yes ☒ No ☐ Likely, Need Information ☐ Insufficient Information ☐

Areas of Significance

Community planning & development

Summary of Significance

This resource is an example of commercial architecture in Tarpon Springs during the Post-Reconstruction-era and is representative of the development of the City of Tarpon Springs. Although this building has undergone some minor alterations, the majority of architectural details remain and the overall historic massing is retained. Therefore, this building would be considered a contributing resource to the NRHP and Local Tarpon Springs Historic District.

DHR USE ONLY		OFFICIAL EVALUATIONS	DHR USE ONLY	
NR DATE ____/____/____	KEEPER-NR ELIGIBILITY <input type="checkbox"/> yes <input type="checkbox"/> no		Date	____/____/____
DELIST DATE ____/____/____	SHPO-NR ELIGIBILITY: <input type="checkbox"/> yes <input type="checkbox"/> no <input type="checkbox"/> potentially elig. <input type="checkbox"/> insufficient info		Date	____/____/____
	LOCAL DESIGNATION: _____		Date	____/____/____
	Local office _____			
National Register Criteria for Evaluation <input type="checkbox"/> a <input type="checkbox"/> b <input type="checkbox"/> c <input type="checkbox"/> d (See National Register Bulletin 15, p. 2)				

DOCUMENTATION

Research Methods Florida Site File for past architectural surveys; Florida Site File search; Local library; Tax records; Pedestrian; Sanborn maps

Bibliographic References Olausen, Stephen A. FMSF form for 8PI1678. on file, Florida Department of State, Division of Historic Resources, Tallahassee, Florida.

Location of Negatives Janus Research

Negative Numbers Roll 2885, #116, Facing SE

RECORDER INFORMATION


Recorder Name Janus Research

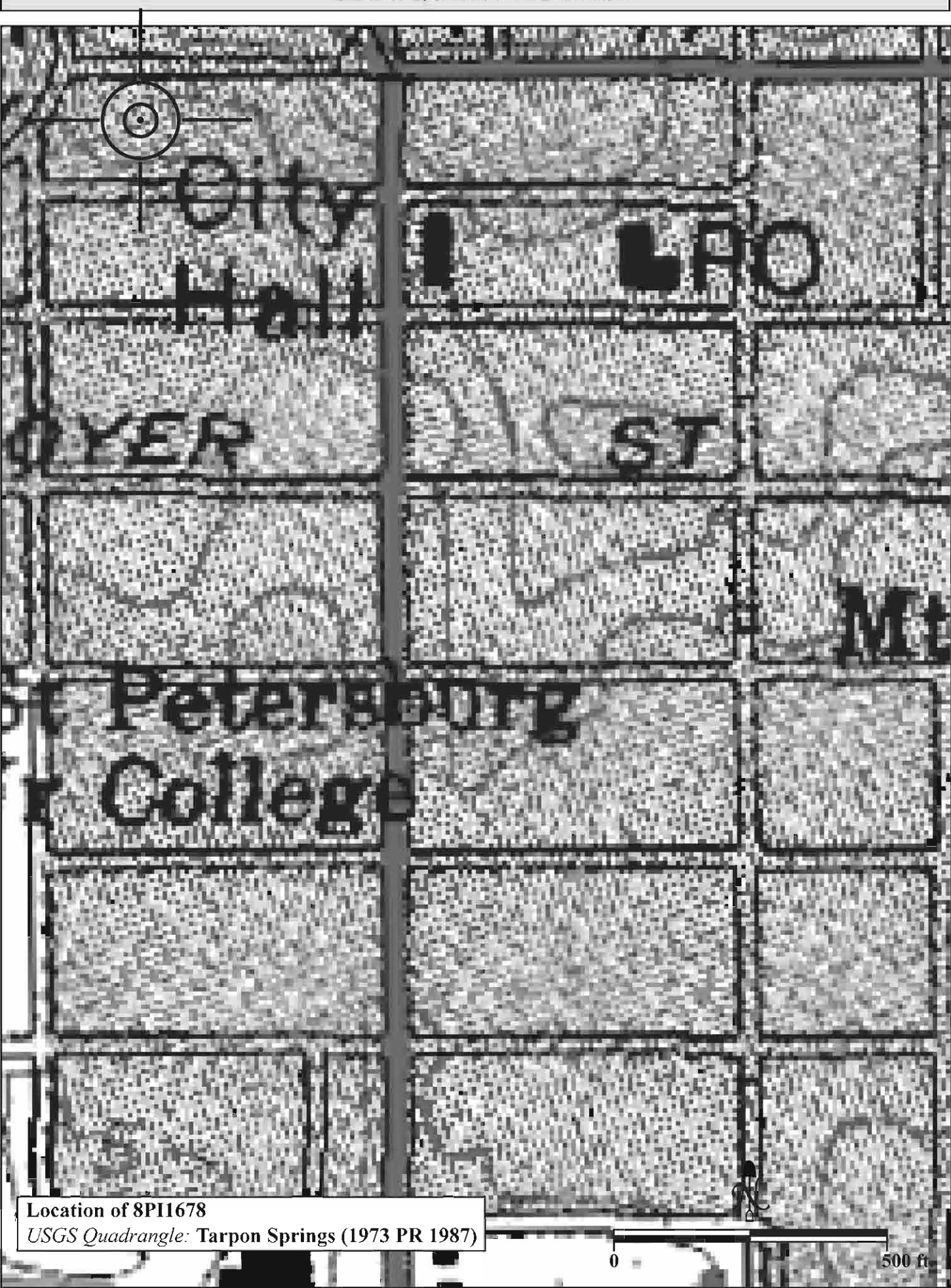
Recorder Affiliation JANUS RESEARCH, 1107 N. Ward Street, Tampa, Florida 33607 Telephone 813-636-8200

- REQUIRED:**
1. USGS 7.5' MAP WITH STRUCTURES PINPOINTED IN RED
 2. LARGE SCALE STREET OR PLAT MAP
 3. PHOTO OF MAIN FACADE, PREFERABLY B&W, AT LEAST 3x5



SKETCH MAP





Location of 8PI1678

USGS Quadrangle: Tarpon Springs (1973 PR 1987)

0

500 ft



HISTORICAL STRUCTURE FORM

FLORIDA MASTER SITE FILE

Consult Guide To Historical Structure Forms for detailed instructions

Site # 8PI1680

Recorder # 206

Recorder Date 2/17/09

Original ☐Update ☒

Site Name 57 Read Street Other Names

Project Name Historic Resources Survey of Tarpon Springs

Historic Contexts Spanish-American War National Register Category Building

LOCATION and IDENTIFICATION

Address 57 Read Street

Vicinity of S side of Read between Grand and Pinellas

City Tarpon Springs County Pinellas

Ownership Private-individual Subdivision Block # Lot #

MAPPING

USGS Map TARPON SPRINGS Township 27S Range 15E Section 12

Quarter Qtr Qtr Irregular Section ☐ UTM Zone 17

Easting 327304 Northing 3114961 Land Grant Unknown

Latitude Longitude Plat or Other Map Aerial Photographs

HISTORY

Architect/Builder Unknown Construction Date 1908 Circa ☒Alterations ☒ Date Unknown Type/Location stuccoedAdditions ☒ Date c.1920 Type/Location shed roof addition on west elevation; c.2009 rear porch addition under constructionMoved ☐ Original Location

Use Original Private residence Use Present Private residence

DESCRIPTION

Style Masonry Vernacular Exterior Plan Rectangular Interior Plan Unknown Stories 2

Structural System Wood frame Exterior Fabric Stucco

Foundation Continuous Foundation Materials Concrete block Foundation Infill N/A

No. of Porches 1 Locations/Features full width, hipped roof, wraps front (north) and right side (west)

Main Entrance (stylistic details): off-center entry under main porch

Outbldgs. ☐ Number Nature/Location (Describe below)

Roof Type Gable Roofing Materials Metal shingles

Secondary Structures ☐ Comments Not applicable LocationChimneys ☒ Number 1 Orientation South Location Ridge/Interior Material BrickWood Windows ☒ Type DHS; Casement Light # 2/2; MultiMetal Windows ☐ Type Light #

Exterior Ornament rafter tails (decorative cut), knee braces, vents (louvred gable end wood), wood surrounds

Condition Good Surroundings Residential

Narrative (general, interior, landscape, context; 3 lines only)

This structure features flared eaves and pent roofs over windows. This building is currently under renovation and remnants of the original shingle siding can be seen beneath.

Archaeological Remains Present ☐ FMSF Archaeological Site Form Completed (if yes, attach) ☐

Consult Guide To Historical Structure Forms for detailed instructions

RECORDER'S EVALUATION OF SITE

Individually Eligible for National Register? Yes ☐ No ☒ Likely, Need Information ☐ Insufficient Information ☐Potential Contributor to Nat. Reg. District? Yes ☒ No ☐ Likely, Need Information ☐ Insufficient Information ☐

Areas of Significance

Community planning & development

Summary of Significance

This resource is an example of residential architecture in Tarpon Springs during the Spanish-American War-era and is representative of the development of the City of Tarpon Springs. Although this building has undergone some minor alterations, the majority of architectural details remain and the overall historic massing is retained. Therefore, this building would be considered a contributing resource to the NRHP and Local Tarpon Springs Historic District.

DHR USE ONLY		OFFICIAL EVALUATIONS	DHR USE ONLY	
NR DATE ____/____/____	KEEPER-NR ELIGIBILITY <input type="checkbox"/> yes <input type="checkbox"/> no		Date	____/____/____
DELIST DATE ____/____/____	SHPO-NR ELIGIBILITY: <input type="checkbox"/> yes <input type="checkbox"/> no <input type="checkbox"/> potentially elig. <input type="checkbox"/> insufficient info		Date	____/____/____
	LOCAL DESIGNATION: _____		Date	____/____/____
	Local office _____			
National Register Criteria for Evaluation <input type="checkbox"/> a <input type="checkbox"/> b <input type="checkbox"/> c <input type="checkbox"/> d (See National Register Bulletin 15, p. 2)				

DOCUMENTATION

Research Methods Florida Site File for past architectural surveys; Florida Site File search; Local library; Tax records; Pedestrian; Sanborn maps

Bibliographic References Olausen, Stephen A. FMSF form for 8PI1680. on file, Florida Department of State, Division of Historic Resources, Tallahassee, Florida.

Location of Negatives Janus Research

Negative Numbers Roll 2885, #172, Facing SE

RECORDER INFORMATION

Recorder Name Janus Research

Recorder Affiliation JANUS RESEARCH, 1107 N. Ward Street, Tampa, Florida 33607 Telephone 813-636-8200

- REQUIRED:**
1. USGS 7.5' MAP WITH STRUCTURES PINPOINTED IN RED
 2. LARGE SCALE STREET OR PLAT MAP
 3. PHOTO OF MAIN FACADE, PREFERABLY B&W, AT LEAST 3x5



SKETCH MAP



USGS QUADRANGLE MAP



Location of 8PI1680

USGS Quadrangle: Tarpon Springs (1973 PR 1987)



HISTORICAL STRUCTURE FORM

FLORIDA MASTER SITE FILE

Consult Guide To Historical Structure Forms for detailed instructions

Site # 8PI2731

Recorder # 112

Recorder Date 1/28/09

Original ☐Update ☒

Site Name Traditions Real Estate Other Names

Project Name Historic Resources Survey of Tarpon Springs

Historic Contexts Boom Times National Register Category Building

LOCATION and IDENTIFICATION

Address 18 N Ring Avenue

Vicinity of E side of Ring Ave in between Orange St. and Tarpon Ave

City Tarpon Springs County Pinellas

Ownership Private-corporate Subdivision Block # Lot #

MAPPING

USGS Map TARPON SPRINGS Township 27S Range 15E Section 12

Quarter Qtr Qtr Irregular Section ☐ UTM Zone 17

Easting 327807 Northing 3114707 Land Grant Unknown

Latitude Longitude Plat or Other Map Aerial Photographs

HISTORY

Architect/Builder Unknown Construction Date 1926 Circa ☒Alterations ☒ Date c.1950 Type/Location windows replaced, c.1980 windows replacedAdditions ☒ Date c.1960 Type/Location rear 1 story shed roof, full widthMoved ☐ Original Location

Use Original Private residence Use Present Office

DESCRIPTION

Style Frame Vernacular Exterior Plan Rectangular Interior Plan Unknown Stories 1.5

Structural System Wood frame Exterior Fabric Drop siding

Foundation Piers Foundation Materials Brick Foundation Infill Concrete block

No. of Porches 1 Locations/Features integral, open, full width, wood deck with wood posts and diagonal braces

Main Entrance (stylistic details): center entry in three bay façade under main porch

Outbldgs. ☒ Number 1 Nature/Location (Describe below)

non contributing 1 story stucco flat roof shed

Roof Type Gable Roofing Materials Composition shingles

Secondary Structures ☒ Comments Gable dormer Location north and south sideChimneys ☒ Number 1 Orientation South Location Wall Material BrickWood Windows ☐ Type Light #Metal Windows ☒ Type Fixed; Awning Light # 2/4; 4

Exterior Ornament cornerboards, rafter tails, knee braces, vents, scuppers, wood surrounds, wood louvred in gable end

Condition Good Surroundings Commercial

Narrative (general, interior, landscape, context; 3 lines only)

This structure features a symmetrical façade, brick planters by the entry stairs, and bead board soffits. Its integrity has been compromised by inappropriate replacement windows.

Archaeological Remains Present ☐ FMSF Archaeological Site Form Completed (if yes, attach) ☐

Consult Guide To Historical Structure Forms for detailed instructions

RECORDER'S EVALUATION OF SITE

Individually Eligible for National Register? Yes ☐ No ☒ Likely, Need Information ☐ Insufficient Information ☐Potential Contributor to Nat. Reg. District? Yes ☒ No ☐ Likely, Need Information ☐ Insufficient Information ☐

Areas of Significance

Community planning & development

Summary of Significance

This resource is an example of office architecture in Tarpon Springs during the Boom Times-era and is representative of the development of the City of Tarpon Springs. Although this building has undergone some minor alterations, the majority of architectural details remain and the overall historic massing is retained. Therefore, this building would be considered a contributing resource to the NRHP and Local Tarpon Springs Historic District.

DHR USE ONLY		OFFICIAL EVALUATIONS	DHR USE ONLY	
NR DATE ____/____/____	KEEPER-NR ELIGIBILITY <input type="checkbox"/> yes <input type="checkbox"/> no		Date	____/____/____
DELIST DATE ____/____/____	SHPO-NR ELIGIBILITY: <input type="checkbox"/> yes <input type="checkbox"/> no <input type="checkbox"/> potentially elig. <input type="checkbox"/> insufficient info		Date	____/____/____
	LOCAL DESIGNATION: _____		Date	____/____/____
	Local office _____			
National Register Criteria for Evaluation <input type="checkbox"/> a <input type="checkbox"/> b <input type="checkbox"/> c <input type="checkbox"/> d (See National Register Bulletin 15, p. 2)				

DOCUMENTATION

Research Methods Florida Site File for past architectural surveys; Florida Site File search; Local library; Tax records; Pedestrian; Sanborn maps

Bibliographic References

Location of Negatives Janus Research **Negative Numbers** Roll 2885, #229, Facing E

RECORDER INFORMATION

Recorder Name Janus Research

Recorder Affiliation JANUS RESEARCH, 1107 N. Ward Street, Tampa, Florida 33607 Telephone 813-636-8200

- REQUIRED:**
1. USGS 7.5' MAP WITH STRUCTURES PINPOINTED IN RED
 2. LARGE SCALE STREET OR PLAT MAP
 3. PHOTO OF MAIN FACADE, PREFERABLY B&W, AT LEAST 3x5



SKETCH MAP







HISTORICAL STRUCTURE FORM

FLORIDA MASTER SITE FILE

Consult Guide To Historical Structure Forms for detailed instructions

Site # 8PI11704

Recorder # 177

Recorder Date 2/16/09

Original ☒Update ☐

Site Name 213 Banana Street Other Names

Project Name Historic Resources Survey of Tarpon Springs

Historic Contexts Depression/New Deal National Register Category Building

LOCATION and IDENTIFICATION

Address 213 Banana Street

Vicinity of E side of Banana between Boyer and Lemon

City Tarpon Springs County Pinellas

Ownership Private-individual Subdivision Block # Lot #

MAPPING

USGS Map TARPON SPRINGS Township 27S Range 15E Section 12

Quarter Qtr Qtr Irregular Section ☐ UTM Zone 17

Easting 327320 Northing 3114473 Land Grant Unknown

Latitude Longitude Plat or Other Map Aerial Photographs

HISTORY

Architect/Builder Unknown Construction Date 1935 Circa ☒Alterations ☐ Date Type/LocationAdditions ☐ Date Type/LocationMoved ☐ Original Location

Use Original Private residence Use Present Private residence

DESCRIPTION

Style Frame Vernacular Exterior Plan Rectangular Interior Plan Unknown Stories 1

Structural System Wood frame Exterior Fabric Weatherboard

Foundation Piers Foundation Materials Brick Foundation Infill Brick open work

No. of Porches 1 Locations/Features center, front gable, bracketed overhang

Main Entrance (stylistic details):

Outbldgs. ☒ Number 1 Nature/Location (Describe below)

front gable outbuilding to rear of main house in poor condition, wood frame, contributing

Roof Type Gable Roofing Materials Composition shingles

Secondary Structures ☐ Comments Not applicable LocationChimneys ☒ Number 2 Orientation North; West Location Wall; Slope/Interi Material BrickWood Windows ☒ Type DHS Light # 4/1, 2/1Metal Windows ☐ Type Light #

Exterior Ornament rafter tails, knee braces, vents (gable end wood louvres), wood surrounds

Condition Fair Surroundings Residential

Narrative (general, interior, landscape, context; 3 lines only)

This one-story side gable bungalow has battered walls, wide eaves with exposed rather tails supported by brackets and a front gable portico at the front entry also supported by brackets. It is not shown on the 1930 Sanborn map but is on the 1945 map.

Archaeological Remains Present ☐ FMSF Archaeological Site Form Completed (if yes, attach) ☐

Consult Guide To Historical Structure Forms for detailed instructions

RECORDER'S EVALUATION OF SITE

Individually Eligible for National Register? Yes ☐ No ☒ Likely, Need Information ☐ Insufficient Information ☐
 Potential Contributor to Nat. Reg. District? Yes ☒ No ☐ Likely, Need Information ☐ Insufficient Information ☐

Areas of Significance

Community planning & development

Summary of Significance

This resource is an example of residential architecture in Tarpon Springs during the Depression/New Deal-era and is representative of the development of the City of Tarpon Springs. Although this building has undergone some minor alterations, the majority of architectural details remain and the overall historic massing is retained. Therefore, this building would be considered a contributing resource to the NRHP and Local Tarpon Springs Historic District.

DHR USE ONLY		OFFICIAL EVALUATIONS	DHR USE ONLY	
NR DATE ____/____/____	KEEPER-NR ELIGIBILITY <input type="checkbox"/> yes <input type="checkbox"/> no		Date	____/____/____
DELIST DATE ____/____/____	SHPO-NR ELIGIBILITY: <input type="checkbox"/> yes <input type="checkbox"/> no <input type="checkbox"/> potentially elig. <input type="checkbox"/> insufficient info		Date	____/____/____
	LOCAL DESIGNATION: _____		Date	____/____/____
	Local office _____			
National Register Criteria for Evaluation <input type="checkbox"/> a <input type="checkbox"/> b <input type="checkbox"/> c <input type="checkbox"/> d (See National Register Bulletin 15, p. 2)				

DOCUMENTATION

Research Methods Florida Site File for past architectural surveys; Florida Site File search; Local library; Tax records; Pedestrian; Sanborn maps

Bibliographic References

Location of Negatives Janus Research **Negative Numbers** Roll 2885, #100, Facing NE

RECORDER INFORMATION

Recorder Name Janus Research

Recorder Affiliation JANUS RESEARCH, 1107 N. Ward Street, Tampa, Florida 33607 Telephone 813-636-8200

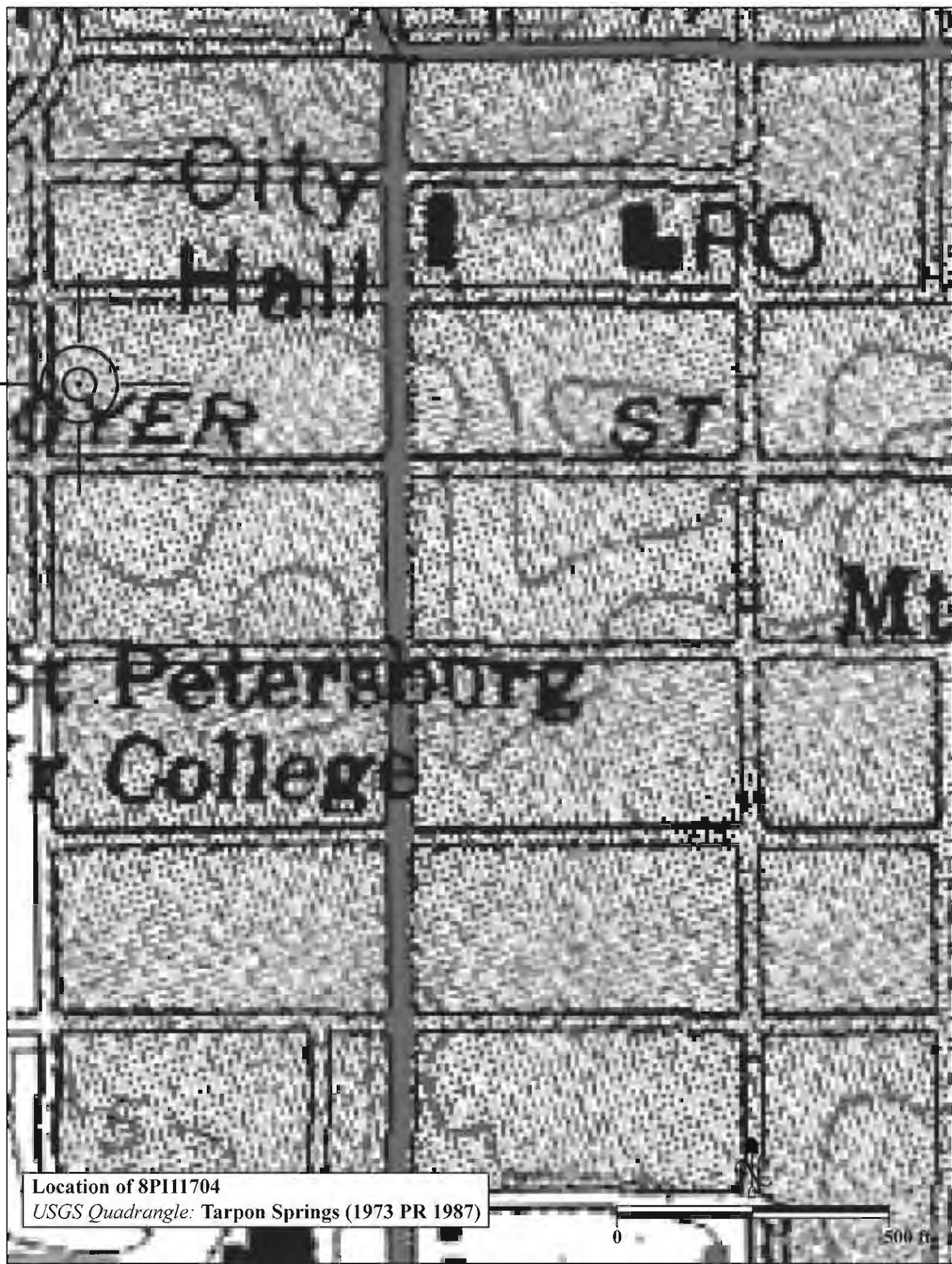
- REQUIRED:**
1. USGS 7.5' MAP WITH STRUCTURES PINPOINTED IN RED
 2. LARGE SCALE STREET OR PLAT MAP
 3. PHOTO OF MAIN FACADE, PREFERABLY B&W, AT LEAST 3x5



SKETCH MAP



USGS QUADRANGLE MAP



Location of 8P111704

USGS Quadrangle: Tarpon Springs (1973 PR 1987)



HISTORICAL STRUCTURE FORM

FLORIDA MASTER SITE FILE

Consult Guide To Historical Structure Forms for detailed instructions

Site # 8PI11705

Recorder # 291

Recorder Date 2/20/09

Original ☒Update ☐

Site Name 216 Banana Street Other Names

Project Name Historic Resources Survey of Tarpon Springs

Historic Contexts Depression/New Deal National Register Category Building

LOCATION and IDENTIFICATION

Address 216 Banana Street

Vicinity of W side of Banana between Boyer and Lime

City Tarpon Springs County Pinellas

Ownership Private-individual Subdivision Block # Lot #

MAPPING

USGS Map TARPON SPRINGS Township 27S Range 15E Section 13

Quarter Qtr Qtr Irregular Section ☐ UTM Zone 17

Easting 327283 Northing 3114463 Land Grant Unknown

Latitude Longitude Plat or Other Map Aerial Photographs

HISTORY

Architect/Builder Unknown Construction Date 1939 Circa ☒Alterations ☒ Date c. 2000 Type/Location some windows replacedAdditions ☒ Date c. 2000 Type/Location bay window addition on frontMoved ☐ Original Location

Use Original Private residence Use Present Private residence

DESCRIPTION

Style Frame Vernacular Exterior Plan Irregular Interior Plan Unknown Stories 1

Structural System Wood frame Exterior Fabric Weatherboard

Foundation Piers Foundation Materials Brick Foundation Infill Brick open work

No. of Porches 1 Locations/Features recessed portico at southeast corner of front gable wing with turned wood post

Main Entrance (stylistic details): center entry under front portico

Outbdgs. ☒ Number 1 Nature/Location (Describe below)

1 1/2 story stucco garage at rear (contributing)

Roof Type Cross-gabled Roofing Materials Composition shingles

Secondary Structures ☒ Comments Porte cochere Location south sideChimneys ☒ Number 1 Orientation West Location Slope/Interior Material BrickWood Windows ☒ Type DHS Light # 3/1Metal Windows ☒ Type SHS Light # 1/1

Exterior Ornament rafter tails, vents (wood gable louvre), shutters (batten)

Condition Good Surroundings Residential

Narrative (general, interior, landscape, context; 3 lines only)

This cross gable residence has a steep roof pitch with moderate overhang and exposed rafter tails. It has an attached porte cochere at the south end supported by turned posts.

Archaeological Remains Present ☐ FMSF Archaeological Site Form Completed (if yes, attach) ☐

Consult Guide To Historical Structure Forms for detailed instructions

RECORDER'S EVALUATION OF SITE

Individually Eligible for National Register? Yes ☐ No ☒ Likely, Need Information ☐ Insufficient Information ☐
 Potential Contributor to Nat. Reg. District? Yes ☒ No ☐ Likely, Need Information ☐ Insufficient Information ☐

Areas of Significance

Community planning & development

Summary of Significance

This resource is an example of residential architecture in Tarpon Springs during the Depression/New Deal-era and is representative of the development of the City of Tarpon Springs. Possible expansion of the NRHP Historic District was evaluated, and resources immediately surrounding the current boundaries were considered for inclusion within the district if the NRHP boundaries are enlarged. This resource is considered contributing to the NRHP Historic District if the boundaries are enlarged.

DHR USE ONLY		OFFICIAL EVALUATIONS	DHR USE ONLY	
NR DATE ____/____/____	KEEPER-NR ELIGIBILITY <input type="checkbox"/> yes <input type="checkbox"/> no		Date	____/____/____
DELIST DATE ____/____/____	SHPO-NR ELIGIBILITY: <input type="checkbox"/> yes <input type="checkbox"/> no <input type="checkbox"/> potentially elig. <input type="checkbox"/> insufficient info		Date	____/____/____
	LOCAL DESIGNATION: _____		Date	____/____/____
	Local office _____			
National Register Criteria for Evaluation <input type="checkbox"/> a <input type="checkbox"/> b <input type="checkbox"/> c <input type="checkbox"/> d (See National Register Bulletin 15, p. 2)				

DOCUMENTATION

Research Methods Florida Site File for past architectural surveys; Florida Site File search; Local library; Tax records; Pedestrian; Sanborn maps

Bibliographic References

Location of Negatives Janus Research **Negative Numbers** Roll 2885, #89, Facing SW

RECORDER INFORMATION

Recorder Name Janus Research

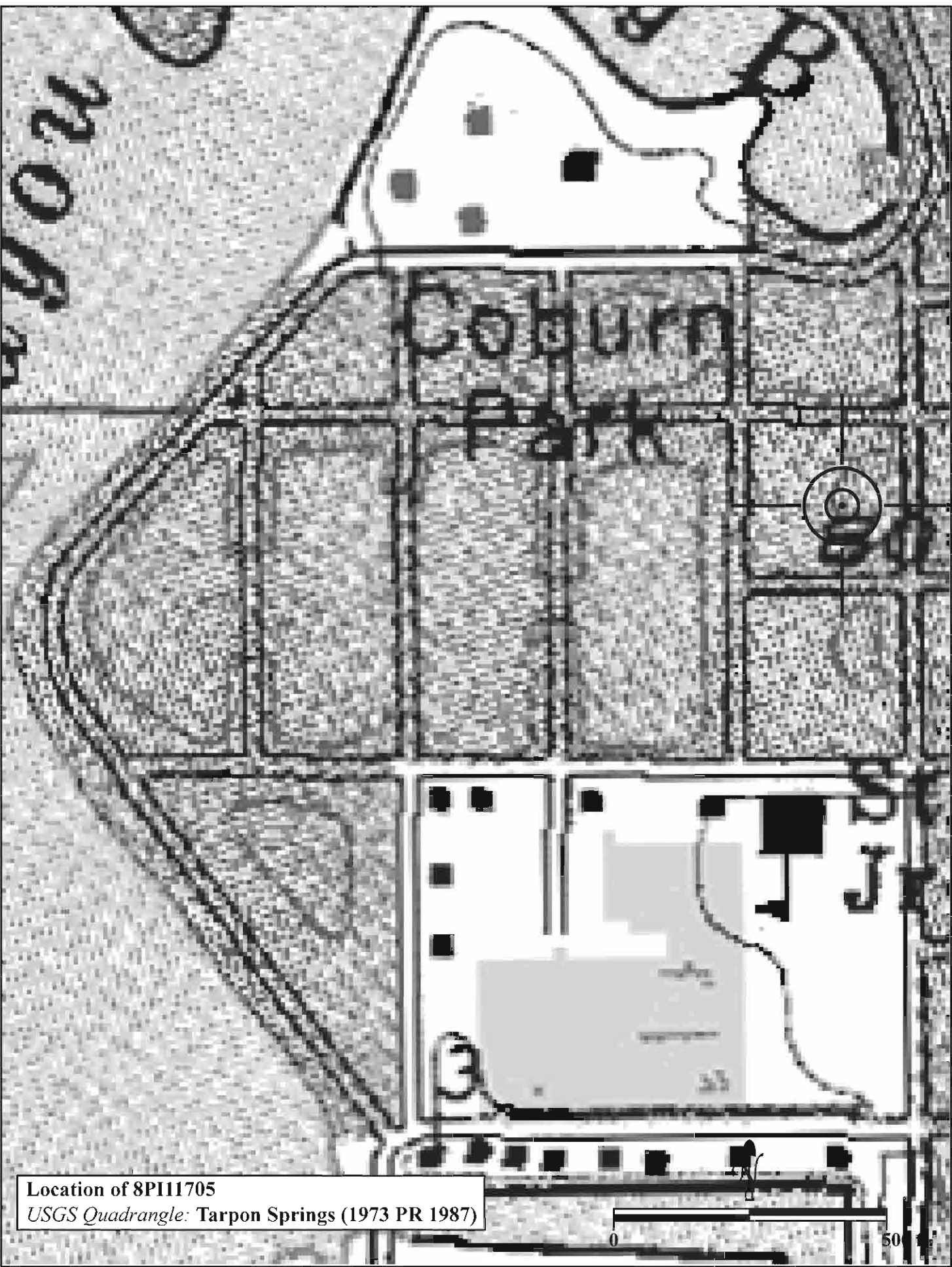
Recorder Affiliation JANUS RESEARCH, 1107 N. Ward Street, Tampa, Florida 33607 Telephone 813-636-8200

- REQUIRED:**
1. USGS 7.5' MAP WITH STRUCTURES PINPOINTED IN RED
 2. LARGE SCALE STREET OR PLAT MAP
 3. PHOTO OF MAIN FACADE, PREFERABLY B&W, AT LEAST 3x5



SKETCH MAP





Location of 8PI11705

USGS Quadrangle: Tarpon Springs (1973 PR 1987)

0 50



HISTORICAL STRUCTURE FORM

FLORIDA MASTER SITE FILE

Consult Guide To Historical Structure Forms for detailed instructions

Site # 8PI11706

Recorder # 176

Recorder Date 2/16/09

Original ☒Update ☐

Site Name 217 Banana Street Other Names

Project Name Historic Resources Survey of Tarpon Springs

Historic Contexts WWII and Aftermath National Register Category Building

LOCATION and IDENTIFICATION

Address 217 Banana Street

Vicinity of E side of Banana between Boyer and Lemon

City Tarpon Springs County Pinellas

Ownership Private-individual Subdivision Block # Lot #

MAPPING

USGS Map TARPON SPRINGS Township 27S Range 15E Section 12

Quarter Qtr Qtr Irregular Section UTM Zone 17

Easting 327311 Northing 3114441 Land Grant Unknown

Latitude Longitude Plat or Other Map Aerial Photographs

HISTORY

Architect/Builder Unknown Construction Date 1948 Circa ☒Alterations ☒ Date Unknown Type/Location may have been a garage at the east end, original now enclosedAdditions ☒ Date Unknown Type/Location connection between house and garage built; flat roof carport on north sideMoved ☐ Original Location

Use Original Private residence Use Present Private residence

DESCRIPTION

Style Frame Vernacular Exterior Plan Irregular Interior Plan Unknown Stories 1

Structural System Wood frame Exterior Fabric Asbestos-shingles or siding

Foundation Piers Foundation Materials Poured concrete Foundation Infill None

No. of Porches 2 Locations/Features front gable porticos with metal supports on the west and south elevation

Main Entrance (stylistic details): center entry in symmetrical façade under gable portico

Outbldgs. ☒ Number 2 Nature/Location (Describe below)

c.1957 concrete block cottage (50A Boyer St.) with hipped roof and jalousie windows; non-contributing shed located behind

Roof Type Hip Roofing Materials Composition shingles

Secondary Structures ☒ Comments Carport Location north sideChimneys ☐ Number 0 Orientation N/A Location N/A Material Not applicableWood Windows ☐ Type Light #Metal Windows ☒ Type Fixed; Casement Light # steel 4 light

Exterior Ornament vents (wood gable end)

Condition Fair Surroundings Residential

Narrative (general, interior, landscape, context; 3 lines only)

This property features a concrete block and brick pier site wall along the south side of the lot.

Archaeological Remains Present ☐ FMSF Archaeological Site Form Completed (if yes, attach) ☐

Consult Guide To Historical Structure Forms for detailed instructions

RECORDER'S EVALUATION OF SITE

Individually Eligible for National Register? Yes ☐ No ☒ Likely, Need Information ☐ Insufficient Information ☐Potential Contributor to Nat. Reg. District? Yes ☐ No ☒ Likely, Need Information ☐ Insufficient Information ☐

Areas of Significance

Community planning & development

Summary of Significance

This resource is an example of residential architecture in Tarpon Springs during the World War II and Aftermath-era and as such is representative of the development of the City of Tarpon Springs. However, this building has had unsympathetic alterations that diminish its overall architectural integrity. Therefore, this resource is considered ineligible for listing in the NRHP, individually or as part of a district. The building may retain enough historic integrity to be considered significant at a local level.

DHR USE ONLY		OFFICIAL EVALUATIONS	DHR USE ONLY	
NR DATE ____/____/____	KEEPER-NR ELIGIBILITY <input type="checkbox"/> yes <input type="checkbox"/> no		Date	____/____/____
DELIST DATE ____/____/____	SHPO-NR ELIGIBILITY: <input type="checkbox"/> yes <input type="checkbox"/> no <input type="checkbox"/> potentially elig. <input type="checkbox"/> insufficient info		Date	____/____/____
	LOCAL DESIGNATION: _____		Date	____/____/____
	Local office _____			
National Register Criteria for Evaluation <input type="checkbox"/> a <input type="checkbox"/> b <input type="checkbox"/> c <input type="checkbox"/> d (See National Register Bulletin 15, p. 2)				

DOCUMENTATION

Research Methods Florida Site File for past architectural surveys; Florida Site File search; Local library; Tax records; Pedestrian; Sanborn maps

Bibliographic References

Location of Negatives Janus Research **Negative Numbers** Roll 2885, #99, Facing E

RECORDER INFORMATION

Recorder Name Janus Research

Recorder Affiliation JANUS RESEARCH, 1107 N. Ward Street, Tampa, Florida 33607 Telephone 813-636-8200

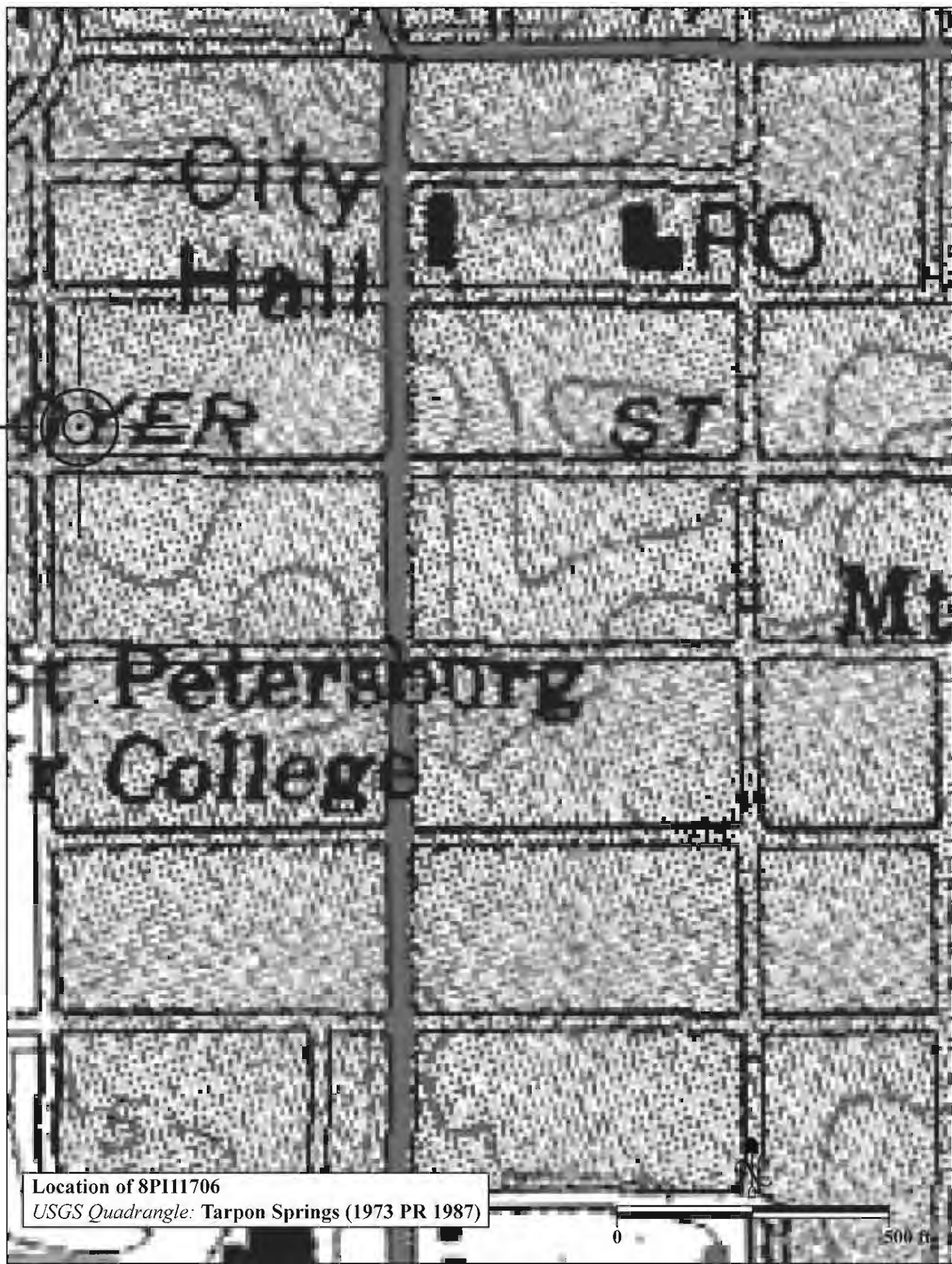
- REQUIRED:**
1. USGS 7.5' MAP WITH STRUCTURES PINPOINTED IN RED
 2. LARGE SCALE STREET OR PLAT MAP
 3. PHOTO OF MAIN FACADE, PREFERABLY B&W, AT LEAST 3x5



SKETCH MAP



USGS QUADRANGLE MAP



Location of 8P111706

USGS Quadrangle: Tarpon Springs (1973 PR 1987)

0

500 ft



HISTORICAL STRUCTURE FORM

FLORIDA MASTER SITE FILE

Consult Guide To Historical Structure Forms for detailed instructions

Site # 8PI11707

Recorder # 290

Recorder Date 2/20/09

Original ☒Update ☐

Site Name 222-224 Banana Street Other Names

Project Name Historic Resources Survey of Tarpon Springs

Historic Contexts Modern National Register Category Building

LOCATION and IDENTIFICATION

Address 222-224 Banana Street

Vicinity of W side of Banana between Boyer and Lemon

City Tarpon Springs County Pinellas

Ownership Private-individual Subdivision Block # Lot #

MAPPING

USGS Map TARPON SPRINGS Township 27S Range 15E Section 13

Quarter Qtr Qtr Irregular Section UTM Zone 17

Easting 327279 Northing 3114436 Land Grant Unknown

Latitude Longitude Plat or Other Map Aerial Photographs

HISTORY

Architect/Builder Unknown Construction Date 1953 Circa ☒Alterations ☒ Date c.1990 Type/Location windows replacedAdditions ☐ Date Type/LocationMoved ☐ Original Location

Use Original Duplex Use Present Duplex

DESCRIPTION

Style Masonry Vernacular Exterior Plan Irregular Interior Plan Unknown Stories 1

Structural System Concrete block Exterior Fabric Concrete block; Drop siding

Foundation Continuous Foundation Materials Concrete block Foundation Infill N/A

No. of Porches 2 Locations/Features inset porticos on the north and south corners of the east elevation with concrete deck and wood posts

Main Entrance (stylistic details): two entries on east elevation under recessed porticos

Outbldgs. ☒ Number 1 Nature/Location (Describe below)
non-historical metal shed

Roof Type Gable Roofing Materials Composition shingles

Secondary Structures ☐ Comments Not applicable LocationChimneys ☒ Number 1 Orientation Center Location Ridge/Interior Material BrickWood Windows ☐ Type Light #Metal Windows ☒ Type SHS; Sliding Light # 1/1

Exterior Ornament vents (gable louver), concrete sills

Condition Good Surroundings Residential

Narrative (general, interior, landscape, context; 3 lines only)

This front gable duplex features rounded corner block.

Archaeological Remains Present ☐ FMSF Archaeological Site Form Completed (if yes, attach) ☐

Consult Guide To Historical Structure Forms for detailed instructions

RECORDER'S EVALUATION OF SITE

Individually Eligible for National Register? Yes ☐ No ☒ Likely, Need Information ☐ Insufficient Information ☐Potential Contributor to Nat. Reg. District? Yes ☒ No ☐ Likely, Need Information ☐ Insufficient Information ☐

Areas of Significance

Community planning & development

Summary of Significance

This resource is an example of residential architecture in Tarpon Springs during the Modern-era and is representative of the development of the City of Tarpon Springs. Possible expansion of the NRHP Historic District was evaluated, and resources immediately surrounding the current boundaries were considered for inclusion within the district if the NRHP boundaries are enlarged. This resource is considered contributing to the NRHP Historic District if the boundaries are enlarged.

DHR USE ONLY		OFFICIAL EVALUATIONS	DHR USE ONLY	
NR DATE ____/____/____	KEEPER-NR ELIGIBILITY <input type="checkbox"/> yes <input type="checkbox"/> no		Date	____/____/____
DELIST DATE ____/____/____	SHPO-NR ELIGIBILITY: <input type="checkbox"/> yes <input type="checkbox"/> no <input type="checkbox"/> potentially elig. <input type="checkbox"/> insufficient info		Date	____/____/____
	LOCAL DESIGNATION: _____		Date	____/____/____
	Local office _____			
National Register Criteria for Evaluation <input type="checkbox"/> a <input type="checkbox"/> b <input type="checkbox"/> c <input type="checkbox"/> d (See National Register Bulletin 15, p. 2)				

DOCUMENTATION

Research Methods Florida Site File for past architectural surveys; Florida Site File search; Local library; Tax records; Pedestrian; Sanborn maps

Bibliographic References

Location of Negatives Janus Research **Negative Numbers** Roll 2885, #86, Facing SW

RECORDER INFORMATION

Recorder Name Janus Research

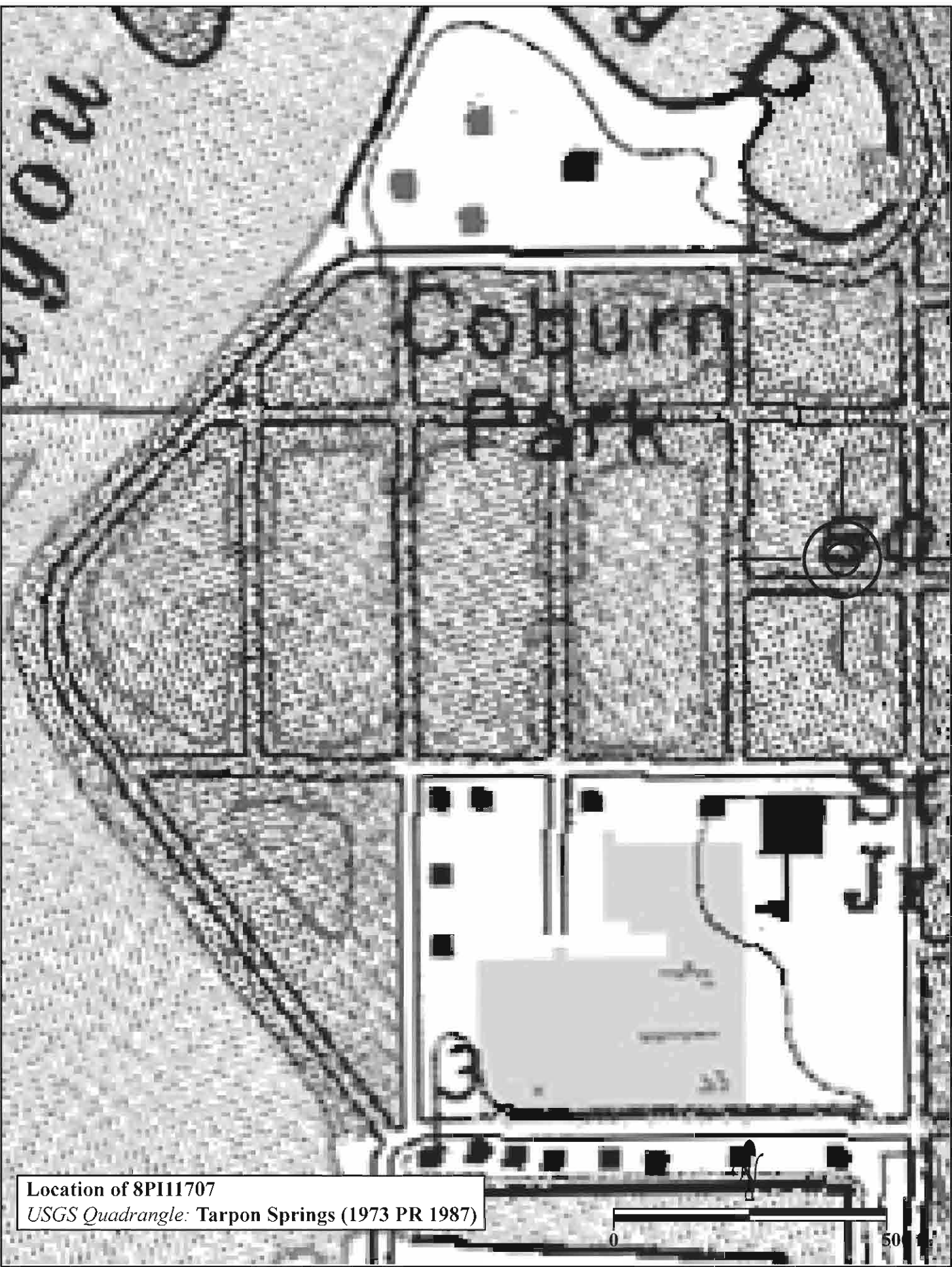
Recorder Affiliation JANUS RESEARCH, 1107 N. Ward Street, Tampa, Florida 33607 Telephone 813-636-8200

- REQUIRED:**
1. USGS 7.5' MAP WITH STRUCTURES PINPOINTED IN RED
 2. LARGE SCALE STREET OR PLAT MAP
 3. PHOTO OF MAIN FACADE, PREFERABLY B&W, AT LEAST 3x5



SKETCH MAP





Location of 8PI11707

USGS Quadrangle: Tarpon Springs (1973 PR 1987)

0 50



HISTORICAL STRUCTURE FORM

FLORIDA MASTER SITE FILE

Consult Guide To Historical Structure Forms for detailed instructions

Site # 8PI11708

Recorder # 289

Recorder Date 2/20/09

Original ☒Update ☐

Site Name 302 Banana Street Other Names

Project Name Historic Resources Survey of Tarpon Springs

Historic Contexts Modern National Register Category Building

LOCATION and IDENTIFICATION

Address 302 Banana Street

Vicinity of W side of Banana between Lime and Boyer

City Tarpon Springs County Pinellas

Ownership Private-individual Subdivision Block # Lot #

MAPPING

USGS Map TARPON SPRINGS Township 27S Range 15E Section 13

Quarter Qtr Qtr Irregular Section ☐ UTM Zone 17

Easting 327277 Northing 3114410 Land Grant Unknown

Latitude Longitude Plat or Other Map Aerial Photographs

HISTORY

Architect/Builder Unknown Construction Date 1950 Circa ☒Alterations ☒ Date c.1990 Type/Location windows replaced, porch columns addedAdditions ☒ Date c.1960 Type/Location rear one story side gable garage additionMoved ☐ Original Location

Use Original Private residence Use Present Private residence

DESCRIPTION

Style Masonry Vernacular Exterior Plan Rectangular Interior Plan Unknown Stories 1

Structural System Concrete block Exterior Fabric Concrete block

Foundation Slab Foundation Materials Poured concrete Foundation Infill N/A

No. of Porches 1 Locations/Features northeast corner, inset porch with Doric columns

Main Entrance (stylistic details): sidelights at entry door

Outbldgs. ☐ Number Nature/Location (Describe below)

Roof Type Hip Roofing Materials Composition shingles

Secondary Structures ☐ Comments Not applicable LocationChimneys ☐ Number 0 Orientation N/A Location N/A Material Not applicableWood Windows ☐ Type Light #Metal Windows ☒ Type SHS Light # 1/1

Exterior Ornament shutters (faux), concrete sills

Condition Good Surroundings Residential

Narrative (general, interior, landscape, context; 3 lines only)

This hipped roof residence features rounded corner block and a metal picket fence. It's historic integrity has been impacted by alterations.

Archaeological Remains Present ☐ FMSF Archaeological Site Form Completed (if yes, attach) ☐

Consult Guide To Historical Structure Forms for detailed instructions

RECORDER'S EVALUATION OF SITE

Individually Eligible for National Register? Yes ☐ No ☒ Likely, Need Information ☐ Insufficient Information ☐Potential Contributor to Nat. Reg. District? Yes ☐ No ☒ Likely, Need Information ☐ Insufficient Information ☐

Areas of Significance

Community planning & development

Summary of Significance

This resource is an example of residential architecture in Tarpon Springs during the Modern-era. However, this building has had substantial unsympathetic alterations that diminish its overall architectural integrity and it no longer conveys its historic significance. Therefore, this resource is considered non-contributing to the NRHP or Local Historic District.

DHR USE ONLY		OFFICIAL EVALUATIONS		DHR USE ONLY	
NR DATE ____/____/____	KEEPER-NR ELIGIBILITY <input type="checkbox"/> yes <input type="checkbox"/> no			Date	____/____/____
DELIST DATE ____/____/____	SHPO-NR ELIGIBILITY: <input type="checkbox"/> yes <input type="checkbox"/> no <input type="checkbox"/> potentially elig. <input type="checkbox"/> insufficient info			Date	____/____/____
	LOCAL DESIGNATION: _____			Date	____/____/____
	Local office _____				
National Register Criteria for Evaluation <input type="checkbox"/> a <input type="checkbox"/> b <input type="checkbox"/> c <input type="checkbox"/> d (See National Register Bulletin 15, p. 2)					

DOCUMENTATION

Research Methods Florida Site File for past architectural surveys; Florida Site File search; Local library; Tax records; Pedestrian; Sanborn maps

Bibliographic References

Location of Negatives Janus Research Negative Numbers Roll 2885, #84, Facing NW

RECORDER INFORMATION

Recorder Name Janus Research

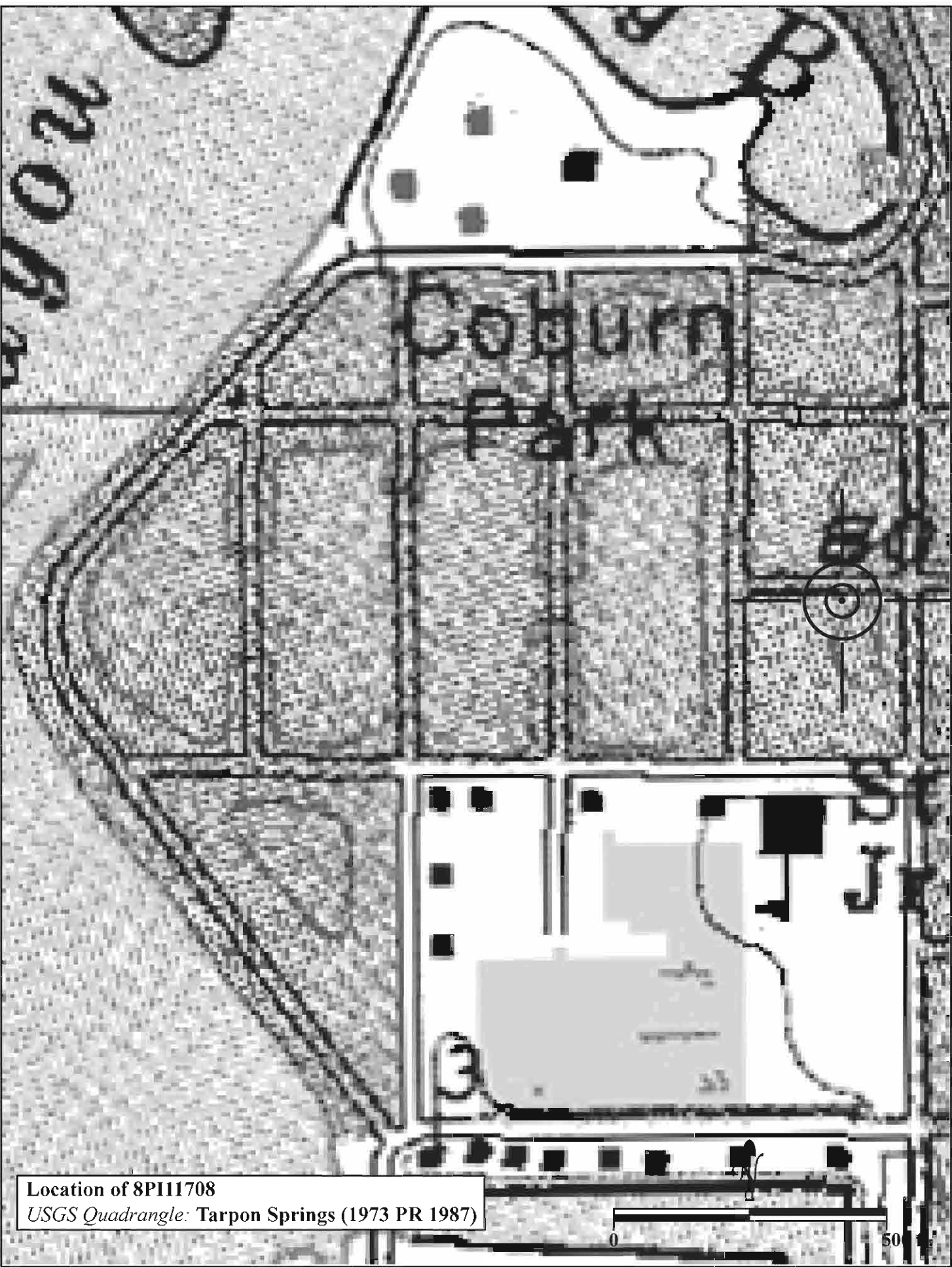
Recorder Affiliation JANUS RESEARCH, 1107 N. Ward Street, Tampa, Florida 33607 Telephone 813-636-8200

- REQUIRED:**
1. USGS 7.5' MAP WITH STRUCTURES PINPOINTED IN RED
 2. LARGE SCALE STREET OR PLAT MAP
 3. PHOTO OF MAIN FACADE, PREFERABLY B&W, AT LEAST 3x5



SKETCH MAP





Location of 8PI11708

USGS Quadrangle: Tarpon Springs (1973 PR 1987)

0 50



HISTORICAL STRUCTURE FORM

FLORIDA MASTER SITE FILE

Consult Guide To Historical Structure Forms for detailed instructions

Site # 8PI11709

Recorder # 288

Recorder Date 2/20/09

Original ☒Update ☐

Site Name 306 Banana Street Other Names

Project Name Historic Resources Survey of Tarpon Springs

Historic Contexts Modern National Register Category Building

LOCATION and IDENTIFICATION

Address 306 Banana Street

Vicinity of W side of Banana between Lime and Boyer

City Tarpon Springs County Pinellas

Ownership Private-individual Subdivision Block # Lot #

MAPPING

USGS Map TARPON SPRINGS Township 27S Range 15E Section 13

Quarter Qtr Qtr Irregular Section ☐ UTM Zone 17

Easting 327278 Northing 3114390 Land Grant Unknown

Latitude Longitude Plat or Other Map Aerial Photographs

HISTORY

Architect/Builder Unknown Construction Date 1956 Circa ☒Alterations ☐ Date Type/LocationAdditions ☐ Date Type/LocationMoved ☐ Original Location

Use Original Private residence Use Present Private residence

DESCRIPTION

Style Masonry Vernacular Exterior Plan Rectangular Interior Plan Unknown Stories 1

Structural System Concrete block Exterior Fabric Stucco

Foundation Slab Foundation Materials Poured concrete Foundation Infill N/A

No. of Porches 1 Locations/Features shed roof extension over entry door

Main Entrance (stylistic details):

Outbldgs. ☐ Number Nature/Location (Describe below)

Roof Type Hip Roofing Materials Asphalt roll

Secondary Structures ☐ Comments Not applicable LocationChimneys ☐ Number 0 Orientation N/A Location N/A Material Not applicableWood Windows ☐ Type Light #Metal Windows ☒ Type Jalousie Light #

Exterior Ornament concrete sills, brick panels flank windows like faux shutters

Condition Fair Surroundings Residential

Narrative (general, interior, landscape, context; 3 lines only)

This masonry residence has a low sloped hipped roof and brick panels next to window openings. A concrete block site wall surrounds the property.

Archaeological Remains Present ☐ FMSF Archaeological Site Form Completed (if yes, attach) ☐

Consult Guide To Historical Structure Forms for detailed instructions

RECORDER'S EVALUATION OF SITE

Individually Eligible for National Register? Yes ☐ No ☒ Likely, Need Information ☐ Insufficient Information ☐Potential Contributor to Nat. Reg. District? Yes ☒ No ☐ Likely, Need Information ☐ Insufficient Information ☐

Areas of Significance

Community planning & development

Summary of Significance

This resource is an example of residential architecture in Tarpon Springs during the Modern-era and is representative of the development of the City of Tarpon Springs. Possible expansion of the NRHP Historic District was evaluated, and resources immediately surrounding the current boundaries were considered for inclusion within the district if the NRHP boundaries are enlarged. This resource is considered contributing to the NRHP Historic District if the boundaries are enlarged.

DHR USE ONLY		OFFICIAL EVALUATIONS	DHR USE ONLY	
NR DATE ____/____/____	KEEPER-NR ELIGIBILITY <input type="checkbox"/> yes <input type="checkbox"/> no		Date	____/____/____
DELIST DATE ____/____/____	SHPO-NR ELIGIBILITY: <input type="checkbox"/> yes <input type="checkbox"/> no <input type="checkbox"/> potentially elig. <input type="checkbox"/> insufficient info		Date	____/____/____
	LOCAL DESIGNATION: _____		Date	____/____/____
	Local office _____			
National Register Criteria for Evaluation <input type="checkbox"/> a <input type="checkbox"/> b <input type="checkbox"/> c <input type="checkbox"/> d (See National Register Bulletin 15, p. 2)				

DOCUMENTATION

Research Methods Florida Site File for past architectural surveys; Florida Site File search; Local library; Tax records; Pedestrian; Sanborn maps

Bibliographic References _____

Location of Negatives Janus Research **Negative Numbers** Roll 2885

RECORDER INFORMATION

Recorder Name Janus Research

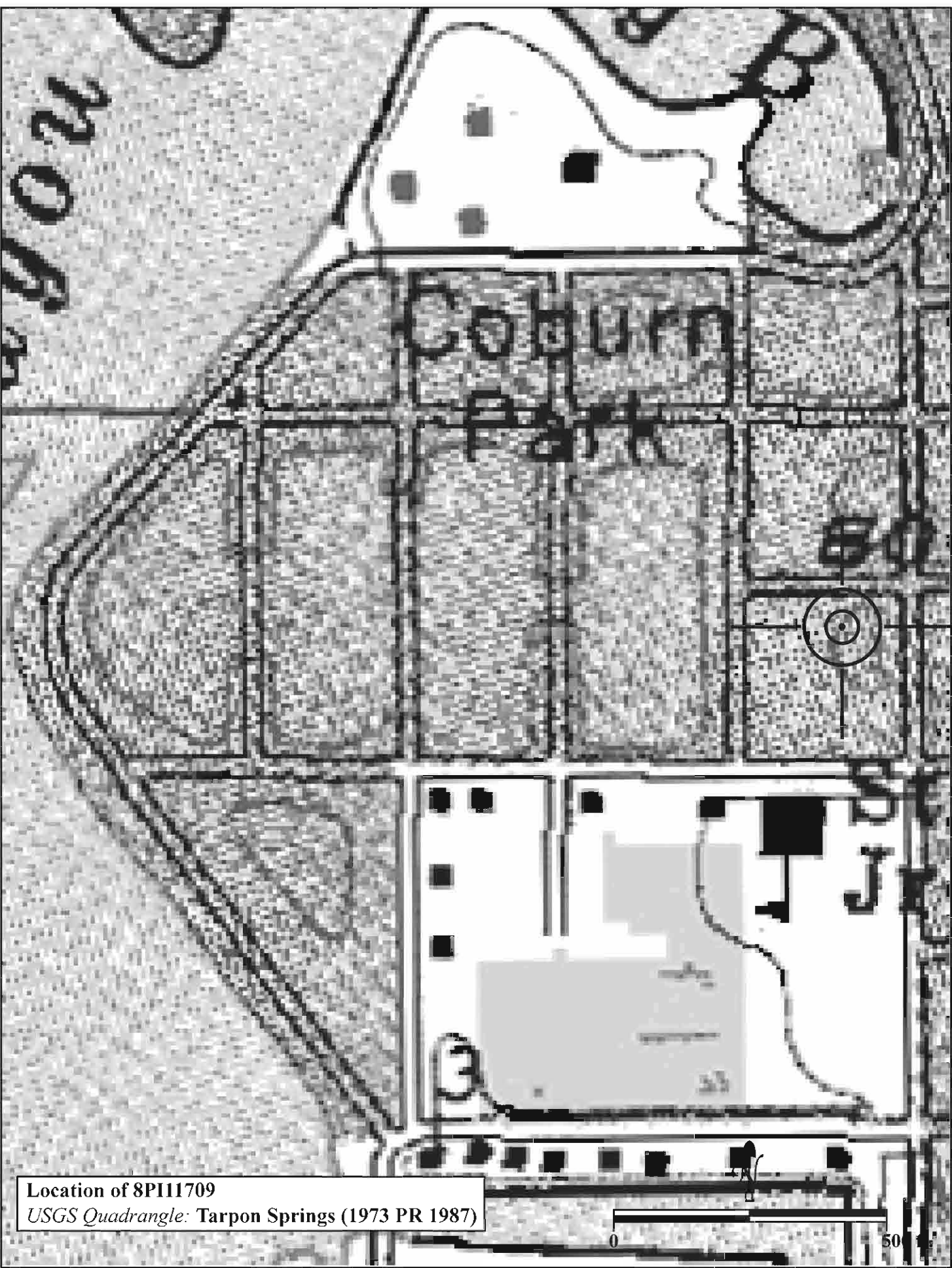
Recorder Affiliation JANUS RESEARCH, 1107 N. Ward Street, Tampa, Florida 33607 Telephone 813-636-8200

- REQUIRED:**
1. USGS 7.5' MAP WITH STRUCTURES PINPOINTED IN RED
 2. LARGE SCALE STREET OR PLAT MAP
 3. PHOTO OF MAIN FACADE, PREFERABLY B&W, AT LEAST 3x5



SKETCH MAP





Location of 8PI11709

USGS Quadrangle: Tarpon Springs (1973 PR 1987)

0 500



HISTORICAL STRUCTURE FORM

FLORIDA MASTER SITE FILE

Consult Guide To Historical Structure Forms for detailed instructions

Site # 8PI11710

Recorder # 286

Recorder Date 2/20/09

Original ☒Update ☐

Site Name 318 Banana Street Other Names

Project Name Historic Resources Survey of Tarpon Springs

Historic Contexts Modern National Register Category Building

LOCATION and IDENTIFICATION

Address 318 Banana Street

Vicinity of W side of Banana between Lime and Boyer

City Tarpon Springs County Pinellas

Ownership Private-individual Subdivision Block # Lot #

MAPPING

USGS Map TARPON SPRINGS Township 27S Range 15E Section 13

Quarter Qtr Qtr Irregular Section ☐ UTM Zone 17

Easting 327277 Northing 3114348 Land Grant Unknown

Latitude Longitude Plat or Other Map Aerial Photographs

HISTORY

Architect/Builder Unknown Construction Date 1954 Circa ☒Alterations ☐ Date Type/Location brick veneer original?Additions ☐ Date Type/LocationMoved ☐ Original Location

Use Original Private residence Use Present Private residence

DESCRIPTION

Style Masonry Vernacular Exterior Plan Rectangular Interior Plan Unknown Stories 1

Structural System Concrete block Exterior Fabric Stucco

Foundation Slab Foundation Materials Poured concrete Foundation Infill N/A

No. of Porches 1 Locations/Features front roof portico with fluted Doric columns

Main Entrance (stylistic details): off-center entry under front portico

Outbldgs. ☒ Number 1 Nature/Location (Describe below)

one story concrete block garage under construction to the rear

Roof Type Hip Roofing Materials Composition shingles

Secondary Structures ☐ Comments Not applicable LocationChimneys ☒ Number 1 Orientation East Location Slope/Interior Material ConcreteWood Windows ☐ Type Light #Metal Windows ☒ Type Jalousie Light #

Exterior Ornament concrete sills, security grills with decorative scrollwork

Condition Good Surroundings Residential

Narrative (general, interior, landscape, context; 3 lines only)

This masonry vernacular residence has a shallow hipped roof and asymmetrical brick façade.

Archaeological Remains Present ☐ FMSF Archaeological Site Form Completed (if yes, attach) ☐

Consult Guide To Historical Structure Forms for detailed instructions

RECORDER'S EVALUATION OF SITE

Individually Eligible for National Register? Yes ☐ No ☒ Likely, Need Information ☐ Insufficient Information ☐Potential Contributor to Nat. Reg. District? Yes ☒ No ☐ Likely, Need Information ☐ Insufficient Information ☐

Areas of Significance

Community planning & development

Summary of Significance

This resource is an example of residential architecture in Tarpon Springs during the Modern-era and is representative of the development of the City of Tarpon Springs. Possible expansion of the NRHP Historic District was evaluated, and resources immediately surrounding the current boundaries were considered for inclusion within the district if the NRHP boundaries are enlarged. This resource is considered contributing to the NRHP Historic District if the boundaries are enlarged.

DHR USE ONLY		OFFICIAL EVALUATIONS	DHR USE ONLY	
NR DATE ____/____/____	KEEPER-NR ELIGIBILITY <input type="checkbox"/> yes <input type="checkbox"/> no		Date	____/____/____
DELIST DATE ____/____/____	SHPO-NR ELIGIBILITY: <input type="checkbox"/> yes <input type="checkbox"/> no <input type="checkbox"/> potentially elig. <input type="checkbox"/> insufficient info		Date	____/____/____
	LOCAL DESIGNATION: _____		Date	____/____/____
	Local office _____			
National Register Criteria for Evaluation <input type="checkbox"/> a <input type="checkbox"/> b <input type="checkbox"/> c <input type="checkbox"/> d (See National Register Bulletin 15, p. 2)				

DOCUMENTATION

Research Methods Florida Site File for past architectural surveys; Florida Site File search; Local library; Tax records; Pedestrian; Sanborn maps

Bibliographic References

Location of Negatives Janus Research **Negative Numbers** Roll 2885, #81, Facing NW

RECORDER INFORMATION

Recorder Name Janus Research

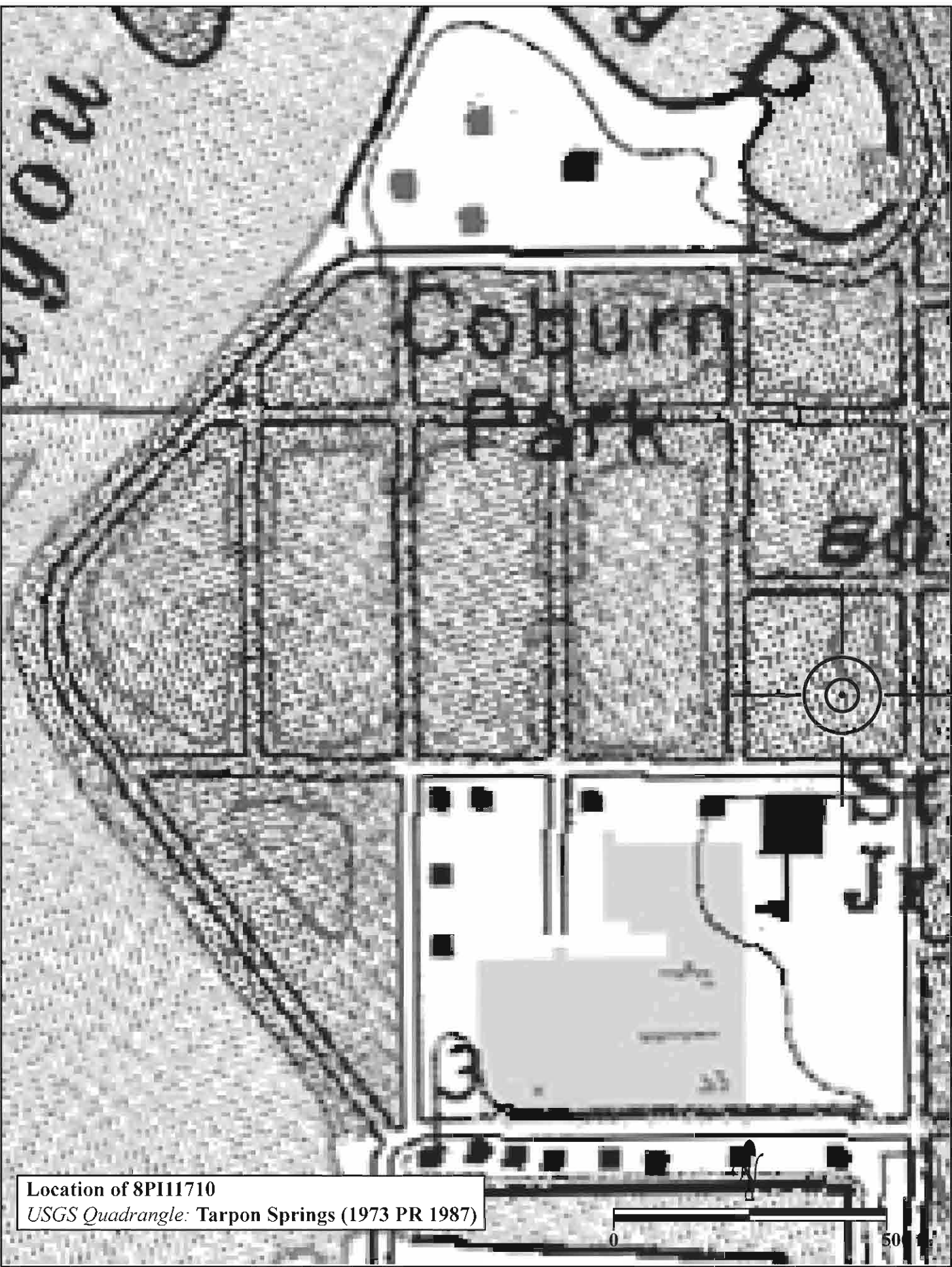
Recorder Affiliation JANUS RESEARCH, 1107 N. Ward Street, Tampa, Florida 33607 Telephone 813-636-8200

- REQUIRED:**
1. USGS 7.5' MAP WITH STRUCTURES PINPOINTED IN RED
 2. LARGE SCALE STREET OR PLAT MAP
 3. PHOTO OF MAIN FACADE, PREFERABLY B&W, AT LEAST 3x5



SKETCH MAP





Location of 8PI11710

USGS Quadrangle: Tarpon Springs (1973 PR 1987)

0

50



HISTORICAL STRUCTURE FORM

FLORIDA MASTER SITE FILE

Consult Guide To Historical Structure Forms for detailed instructions

Site # 8PI11711

Recorder # 287

Recorder Date 2/20/09

Original ☒Update ☐

Site Name 322 Banana Street Other Names

Project Name Historic Resources Survey of Tarpon Springs

Historic Contexts Modern National Register Category Building

LOCATION and IDENTIFICATION

Address 322 Banana Street

Vicinity of W side of Banana between Lime and Boyer

City Tarpon Springs County Pinellas

Ownership Private-individual Subdivision Block # Lot #

MAPPING

USGS Map TARPON SPRINGS Township 27S Range 15E Section 13

Quarter Qtr Qtr Irregular Section UTM Zone 17

Easting 327280 Northing 3114357 Land Grant Unknown

Latitude Longitude Plat or Other Map Aerial Photographs

HISTORY

Architect/Builder Unknown Construction Date 1956 Circa ☒Alterations ☒ Date c.1995 Type/Location windows replacedAdditions ☒ Date c.1995 Type/Location front screened room with shed roofMoved ☐ Original Location

Use Original Private residence Use Present Private residence

DESCRIPTION

Style Masonry Vernacular Exterior Plan Irregular Interior Plan Unknown Stories 1

Structural System Concrete block Exterior Fabric Stucco

Foundation Slab Foundation Materials Poured concrete Foundation Infill N/A

No. of Porches 1 Locations/Features 3/4 width shed roof screened porch

Main Entrance (stylistic details): off-center entry under screened porch

Outbldgs. ☐ Number Nature/Location (Describe below)

Roof Type Gable Roofing Materials Composition shingles

Secondary Structures ☒ Comments Carport Location metal, south endChimneys ☐ Number 0 Orientation N/A Location N/A Material Not applicableWood Windows ☐ Type Light #Metal Windows ☒ Type SHS Light # 6/6

Exterior Ornament concrete sills

Condition Good Surroundings Residential

Narrative (general, interior, landscape, context; 3 lines only)

This side gabled residence has moderate overhang with aluminum soffits and a brick façade. An aluminum frame screened porch obscures the façade.

Archaeological Remains Present ☐ FMSF Archaeological Site Form Completed (if yes, attach) ☐

Consult Guide To Historical Structure Forms for detailed instructions

RECORDER'S EVALUATION OF SITE

Individually Eligible for National Register? Yes ☐ No ☒ Likely, Need Information ☐ Insufficient Information ☐Potential Contributor to Nat. Reg. District? Yes ☐ No ☒ Likely, Need Information ☐ Insufficient Information ☐

Areas of Significance

Community planning & development

Summary of Significance

This resource is an example of residential architecture in Tarpon Springs during the Modern-era. However, this building has had substantial unsympathetic alterations that diminish its overall architectural integrity and it no longer conveys its historic significance. Therefore, this resource is considered non-contributing to the NRHP or Local Historic District.

DHR USE ONLY		OFFICIAL EVALUATIONS		DHR USE ONLY	
NR DATE ____/____/____	KEEPER-NR ELIGIBILITY <input type="checkbox"/> yes <input type="checkbox"/> no			Date	____/____/____
DELIST DATE ____/____/____	SHPO-NR ELIGIBILITY: <input type="checkbox"/> yes <input type="checkbox"/> no <input type="checkbox"/> potentially elig. <input type="checkbox"/> insufficient info			Date	____/____/____
	LOCAL DESIGNATION: _____			Date	____/____/____
	Local office _____				
National Register Criteria for Evaluation <input type="checkbox"/> a <input type="checkbox"/> b <input type="checkbox"/> c <input type="checkbox"/> d (See National Register Bulletin 15, p. 2)					

DOCUMENTATION

Research Methods Florida Site File for past architectural surveys; Florida Site File search; Local library; Tax records; Pedestrian; Sanborn maps

Bibliographic References

Location of Negatives Janus Research **Negative Numbers** Roll 2885, #82, Facing SW

RECORDER INFORMATION

Recorder Name Janus Research

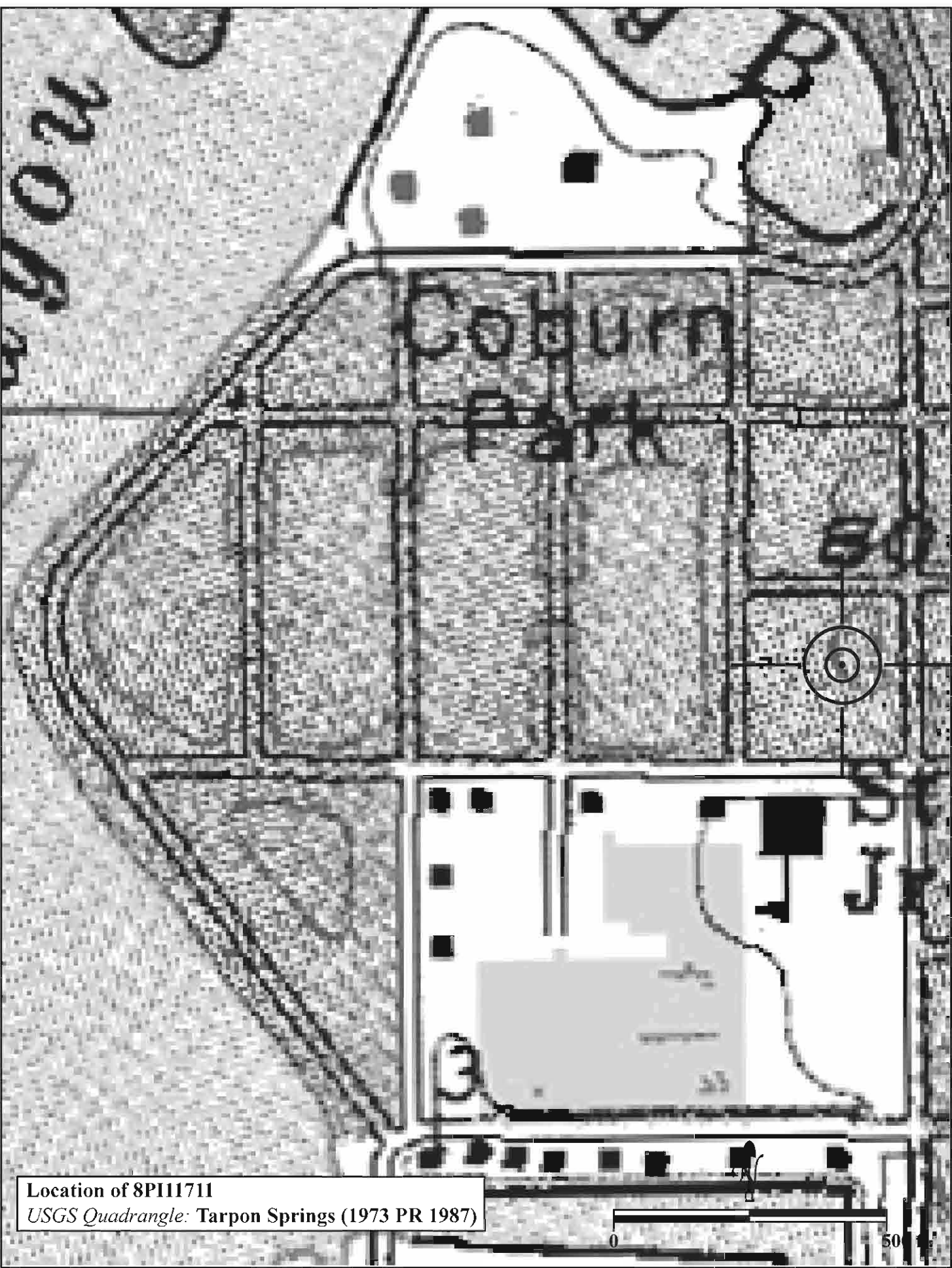
Recorder Affiliation JANUS RESEARCH, 1107 N. Ward Street, Tampa, Florida 33607 Telephone 813-636-8200

- REQUIRED:**
1. USGS 7.5' MAP WITH STRUCTURES PINPOINTED IN RED
 2. LARGE SCALE STREET OR PLAT MAP
 3. PHOTO OF MAIN FACADE, PREFERABLY B&W, AT LEAST 3x5



SKETCH MAP





Location of 8PI11711

USGS Quadrangle: Tarpon Springs (1973 PR 1987)

0

500



HISTORICAL STRUCTURE FORM

FLORIDA MASTER SITE FILE

Consult Guide To Historical Structure Forms for detailed instructions

Site # 8PI11712

Recorder # 314

Recorder Date 2/23/09

Original ☒Update ☐

Site Name 110 Bath Street Other Names

Project Name Historic Resources Survey of Tarpon Springs

Historic Contexts Boom Times National Register Category Building

LOCATION and IDENTIFICATION

Address 110 Bath Street

Vicinity of W side of Bath between Lemon and Spring

City Tarpon Springs County Pinellas

Ownership Private-individual Subdivision Block # Lot #

MAPPING

USGS Map TARPON SPRINGS Township 27S Range 15E Section 12

Quarter Qtr Qtr Irregular Section ☐ UTM Zone 17

Easting 327183 Northing 3114539 Land Grant Unknown

Latitude Longitude Plat or Other Map Aerial Photographs

HISTORY

Architect/Builder Unknown Construction Date 1926 Circa ☒Alterations ☒ Date c.1970 Type/Location first level openings enclosedAdditions ☒ Date c.1995 Type/Location one story, flat roof, wood framed, with deck on roof on south elevationMoved ☐ Original Location

Use Original Garage apartment Use Present Private residence

DESCRIPTION

Style Frame Vernacular Exterior Plan Rectangular Interior Plan Unknown Stories 2

Structural System Wood frame; Concrete block Exterior Fabric Weatherboard; Stucco

Foundation Slab Foundation Materials Poured concrete Foundation Infill N/A

No. of Porches 1 Locations/Features shed roof, two story on south elevation with metal pole supports

Main Entrance (stylistic details):

Outbldgs. ☐ Number Nature/Location (Describe below)

Roof Type Gable Roofing Materials Composition shingles

Secondary Structures ☐ Comments Not applicable LocationChimneys ☐ Number 0 Orientation N/A Location N/A Material Not applicableWood Windows ☒ Type DHS Light # 4/1, 1/1Metal Windows ☒ Type SHS Light # 4/4, 1/1

Exterior Ornament cornerboards, rafter tails, vents (gable wood louver), wood surrounds

Condition Good Surroundings Residential

Narrative (general, interior, landscape, context; 3 lines only)

This structure features stucco on the first floor and wood siding above. It is set back from the street and was most likely originally an outbuilding.

Archaeological Remains Present ☐ FMSF Archaeological Site Form Completed (if yes, attach) ☐

Consult Guide To Historical Structure Forms for detailed instructions

RECORDER'S EVALUATION OF SITE

Individually Eligible for National Register? Yes ☐ No ☒ Likely, Need Information ☐ Insufficient Information ☐Potential Contributor to Nat. Reg. District? Yes ☐ No ☒ Likely, Need Information ☐ Insufficient Information ☐

Areas of Significance

Community planning & development

Summary of Significance

This resource is an example of residential architecture in Tarpon Springs during the Boom Times-era and is representative of the development of the City of Tarpon Springs. However, this building has inappropriate alterations that compromise its overall architectural integrity. Therefore, this resource is considered non-contributing to the NRHP Tarpon Springs Historic District and ineligible as an individual resource in the NRHP. The modifications to the building could possibly be removed or reversed, and subsequently, it may retain enough historic integrity to be considered contributing to the Local Historic District.

DHR USE ONLY		OFFICIAL EVALUATIONS		DHR USE ONLY	
NR DATE ____/____/____	KEEPER-NR ELIGIBILITY <input type="checkbox"/> yes <input type="checkbox"/> no			Date	____/____/____
DELIST DATE ____/____/____	SHPO-NR ELIGIBILITY: <input type="checkbox"/> yes <input type="checkbox"/> no <input type="checkbox"/> potentially elig. <input type="checkbox"/> insufficient info			Date	____/____/____
	LOCAL DESIGNATION: _____			Date	____/____/____
	Local office _____				
National Register Criteria for Evaluation <input type="checkbox"/> a <input type="checkbox"/> b <input type="checkbox"/> c <input type="checkbox"/> d (See National Register Bulletin 15, p. 2)					

DOCUMENTATION

Research Methods Florida Site File for past architectural surveys; Florida Site File search; Local library; Tax records; Pedestrian; Sanborn maps

Bibliographic References

Location of Negatives Janus Research

Negative Numbers Roll 2885, #146, Facing NW

RECORDER INFORMATION

Recorder Name Janus Research

Recorder Affiliation JANUS RESEARCH, 1107 N. Ward Street, Tampa, Florida 33607 Telephone 813-636-8200

- REQUIRED:**
1. USGS 7.5' MAP WITH STRUCTURES PINPOINTED IN RED
 2. LARGE SCALE STREET OR PLAT MAP
 3. PHOTO OF MAIN FACADE, PREFERABLY B&W, AT LEAST 3x5



SKETCH MAP

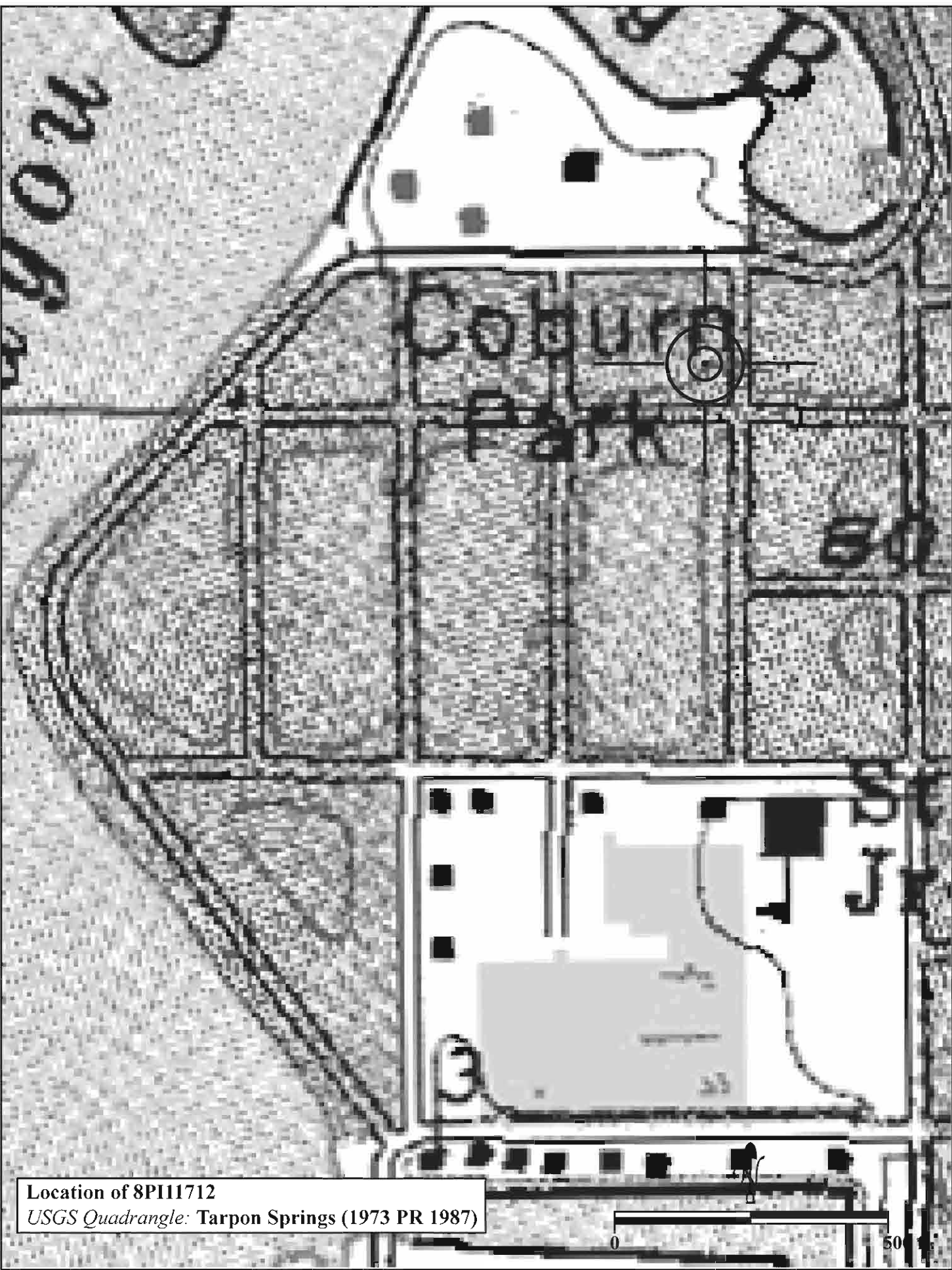
S Spring Blvd.

8PI11712

W Lemon St



USGS QUADRANGLE MAP



Location of 8PI11712

USGS Quadrangle: Tarpon Springs (1973 PR 1987)

0

500



HISTORICAL STRUCTURE FORM

FLORIDA MASTER SITE FILE

Consult Guide To Historical Structure Forms for detailed instructions

Site # 8PI11713

Recorder # 302

Recorder Date 2/23/09

Original ☒Update ☐

Site Name 215 Bath Street Other Names

Project Name Historic Resources Survey of Tarpon Springs

Historic Contexts WWI and Aftermath National Register Category Building

LOCATION and IDENTIFICATION

Address 215 Bath Street

Vicinity of E side of Bath between Lemon and Lime

City Tarpon Springs County Pinellas

Ownership Private-individual Subdivision Block # Lot #

MAPPING

USGS Map TARPON SPRINGS Township 27S Range 15E Section 12

Quarter Qtr Qtr Irregular Section UTM Zone 17

Easting 327211 Northing 3114497 Land Grant Unknown

Latitude Longitude Plat or Other Map Aerial Photographs

HISTORY

Architect/Builder Unknown Construction Date 1919 Circa ☒Alterations ☒ Date c.1990 Type/Location front porch enclosed; windows replacedAdditions ☒ Date c. 2000 Type/Location rear one story, wood framed, shed roofMoved ☐ Original Location

Use Original Private residence Use Present Private residence

DESCRIPTION

Style Craftsman Exterior Plan Irregular Interior Plan Unknown Stories 1.5

Structural System Wood frame Exterior Fabric Weatherboard

Foundation Piers Foundation Materials Poured concrete Foundation Infill Diagonal Lattice (PVC)

No. of Porches 0 Locations/Features full width integral with tapered stucco columns (now enclosed)

Main Entrance (stylistic details): center double doors with no overhang leading to enclosed porch

Outbldgs. ☐ Number Nature/Location (Describe below)

Roof Type Cross-gabled Roofing Materials Composition shingles

Secondary Structures ☒ Comments Gable dormer Location west sideChimneys ☒ Number 2 Orientation North; East Location Slope/Exterior Material ConcreteWood Windows ☒ Type DHS Light # 1/1Metal Windows ☒ Type SHS Light # 1/1

Exterior Ornament cornerboards, rafter tails, knee braces, vents (gable end), wood surrounds

Condition Good Surroundings Residential

Narrative (general, interior, landscape, context; 3 lines only)

This side gabled bungalow features a front gable roof over the now-enclosed porch and a centered front gable dormer. The house has a steep roof pitch with wide eaves supported by brackets.

Archaeological Remains Present ☐ FMSF Archaeological Site Form Completed (if yes, attach) ☐

Consult Guide To Historical Structure Forms for detailed instructions

RECORDER'S EVALUATION OF SITE

Individually Eligible for National Register? Yes ☐ No ☒ Likely, Need Information ☐ Insufficient Information ☐Potential Contributor to Nat. Reg. District? Yes ☒ No ☐ Likely, Need Information ☐ Insufficient Information ☐

Areas of Significance

Community planning & development

Summary of Significance

This resource is an example of residential architecture in Tarpon Springs during the World War I and Aftermath-era and is representative of the development of the City of Tarpon Springs. Possible expansion of the NRHP Historic District was evaluated, and resources immediately surrounding the current boundaries were considered for inclusion within the district if the NRHP boundaries are enlarged. This resource is considered contributing to the NRHP Historic District if the boundaries are enlarged.

DHR USE ONLY		OFFICIAL EVALUATIONS	DHR USE ONLY	
NR DATE ____/____/____	KEEPER-NR ELIGIBILITY <input type="checkbox"/> yes <input type="checkbox"/> no		Date	____/____/____
DELIST DATE ____/____/____	SHPO-NR ELIGIBILITY: <input type="checkbox"/> yes <input type="checkbox"/> no <input type="checkbox"/> potentially elig. <input type="checkbox"/> insufficient info		Date	____/____/____
	LOCAL DESIGNATION: _____		Date	____/____/____
	Local office _____			
National Register Criteria for Evaluation <input type="checkbox"/> a <input type="checkbox"/> b <input type="checkbox"/> c <input type="checkbox"/> d (See National Register Bulletin 15, p. 2)				

DOCUMENTATION

Research Methods Florida Site File for past architectural surveys; Florida Site File search; Local library; Tax records; Pedestrian; Sanborn maps

Bibliographic References

Location of Negatives Janus Research **Negative Numbers** Roll 2885, #119, Facing NE

RECORDER INFORMATION

Recorder Name Janus Research

Recorder Affiliation JANUS RESEARCH, 1107 N. Ward Street, Tampa, Florida 33607 Telephone 813-636-8200

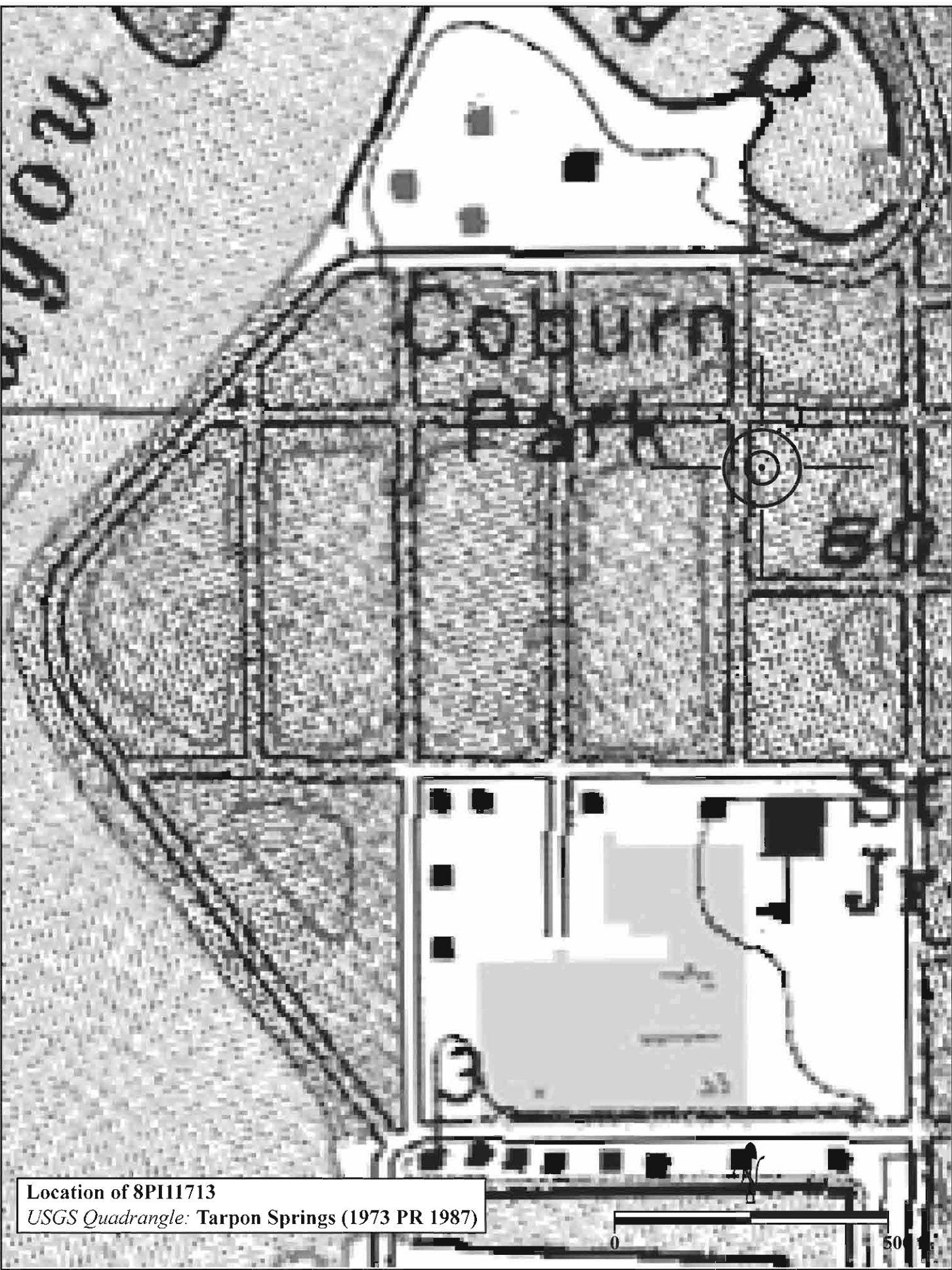
- REQUIRED:**
1. USGS 7.5' MAP WITH STRUCTURES PINPOINTED IN RED
 2. LARGE SCALE STREET OR PLAT MAP
 3. PHOTO OF MAIN FACADE, PREFERABLY B&W, AT LEAST 3x5



SKETCH MAP



USGS QUADRANGLE MAP



Location of 8PI11713

USGS Quadrangle: Tarpon Springs (1973 PR 1987)

0

500



HISTORICAL STRUCTURE FORM

FLORIDA MASTER SITE FILE

Consult Guide To Historical Structure Forms for detailed instructions

Site # 8PI11714

Recorder # 303

Recorder Date 2/23/09

Original ☒Update ☐

Site Name 219 Bath Street Other Names

Project Name Historic Resources Survey of Tarpon Springs

Historic Contexts WWI and Aftermath National Register Category Building

LOCATION and IDENTIFICATION

Address 219 Bath Street

Vicinity of E side of Bath between Lemon and Lime

City Tarpon Springs County Pinellas

Ownership Private-individual Subdivision Block # Lot #

MAPPING

USGS Map TARPON SPRINGS Township 27S Range 15E Section 12

Quarter Qtr Qtr Irregular Section ☐ UTM Zone 17

Easting 327211 Northing 3114486 Land Grant Unknown

Latitude Longitude Plat or Other Map Aerial Photographs

HISTORY

Architect/Builder Unknown Construction Date 1917 Circa ☒Alterations ☒ Date c.1950 Type/Location asbestos sidingAdditions ☒ Date c.1920 Type/Location one story rear gable, wood framed, on backMoved ☐ Original Location

Use Original Private residence Use Present Private residence

DESCRIPTION

Style Frame Vernacular Exterior Plan Rectangular Interior Plan Unknown Stories 1

Structural System Wood frame Exterior Fabric Asbestos-shingles or siding

Foundation Piers Foundation Materials Poured concrete Foundation Infill N/A

No. of Porches 1 Locations/Features integral, full width, screened porch, with square wood columns

Main Entrance (stylistic details):

Outbldgs. ☒ Number 1 Nature/Location (Describe below)

front gable, one story, wood framed, two car garage (contributing), northeast corner of the lot

Roof Type Cross-gabled Roofing Materials Composition shingles

Secondary Structures ☐ Comments Not applicable LocationChimneys ☐ Number 0 Orientation N/A Location N/A Material Not applicableWood Windows ☒ Type DHS Light # 1/1Metal Windows ☐ Type Light #

Exterior Ornament cornerboards, rafter tails, knee braces, vents (gable end wood louvres), wood surrounds

Condition Good Surroundings Residential

Narrative (general, interior, landscape, context; 3 lines only)

This bungalow has a symmetrical facade, wide eaves with exposed rafter tails supported by brackets and a full width integral screened porch. There may be a two story outbuilding behind it that is obscured by foliage as well.

Archaeological Remains Present ☐ FMSF Archaeological Site Form Completed (if yes, attach) ☐

Consult Guide To Historical Structure Forms for detailed instructions

RECORDER'S EVALUATION OF SITE

Individually Eligible for National Register? Yes ☐ No ☒ Likely, Need Information ☐ Insufficient Information ☐Potential Contributor to Nat. Reg. District? Yes ☒ No ☐ Likely, Need Information ☐ Insufficient Information ☐

Areas of Significance

Community planning & development

Summary of Significance

This resource is an example of residential architecture in Tarpon Springs during the World War I and Aftermath-era and is representative of the development of the City of Tarpon Springs. Possible expansion of the NRHP Historic District was evaluated, and resources immediately surrounding the current boundaries were considered for inclusion within the district if the NRHP boundaries are enlarged. This resource is considered contributing to the NRHP Historic District if the boundaries are enlarged.

DHR USE ONLY		OFFICIAL EVALUATIONS	DHR USE ONLY	
NR DATE ____/____/____	KEEPER-NR ELIGIBILITY <input type="checkbox"/> yes <input type="checkbox"/> no		Date	____/____/____
DELIST DATE ____/____/____	SHPO-NR ELIGIBILITY: <input type="checkbox"/> yes <input type="checkbox"/> no <input type="checkbox"/> potentially elig. <input type="checkbox"/> insufficient info		Date	____/____/____
	LOCAL DESIGNATION: _____		Date	____/____/____
	Local office _____			
National Register Criteria for Evaluation <input type="checkbox"/> a <input type="checkbox"/> b <input type="checkbox"/> c <input type="checkbox"/> d (See National Register Bulletin 15, p. 2)				

DOCUMENTATION

Research Methods Florida Site File for past architectural surveys; Florida Site File search; Local library; Tax records; Pedestrian; Sanborn maps

Bibliographic References

Location of Negatives Janus Research **Negative Numbers** Roll 2885, #120, Facing SE

RECORDER INFORMATION

Recorder Name Janus Research

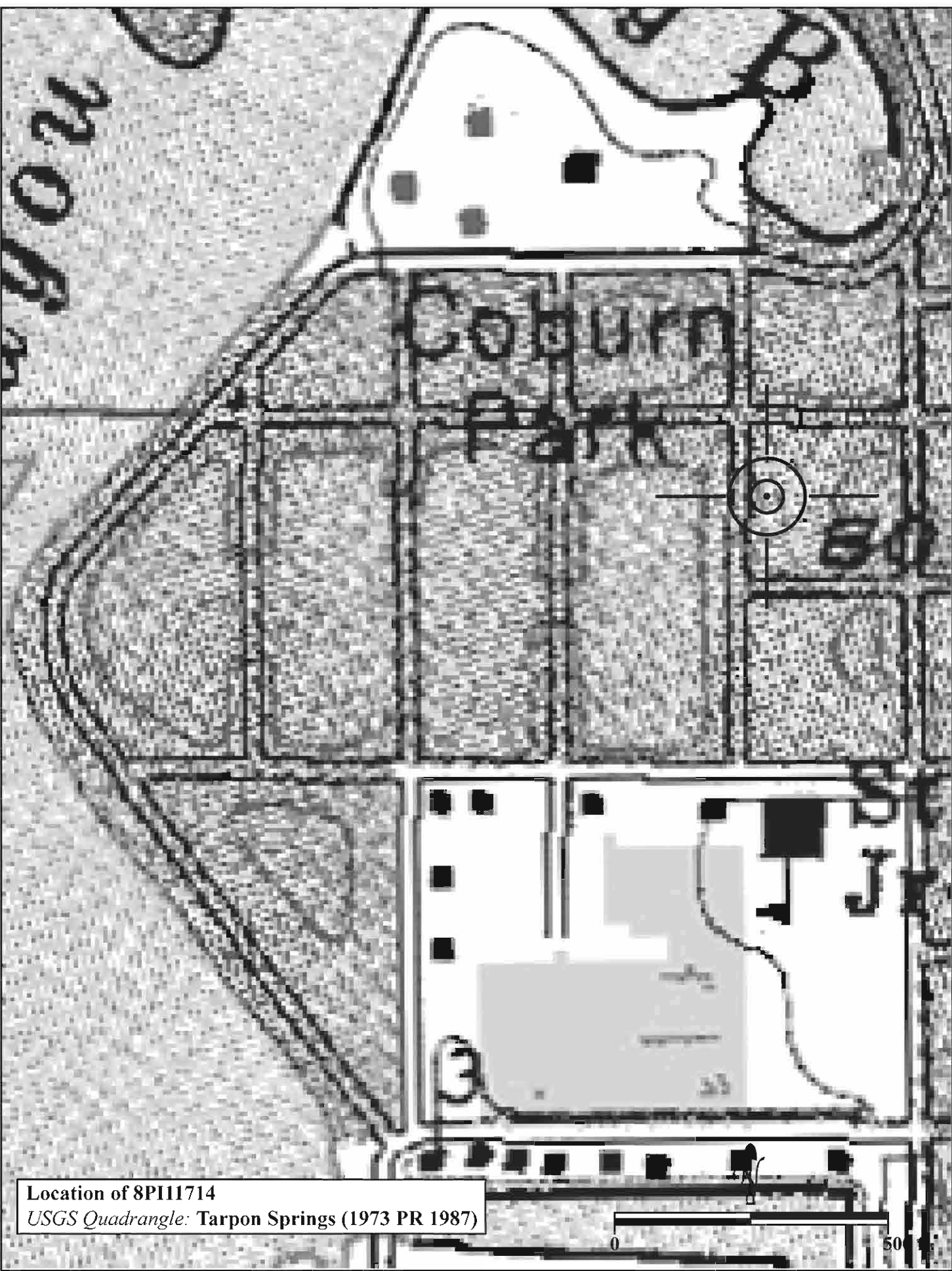
Recorder Affiliation JANUS RESEARCH, 1107 N. Ward Street, Tampa, Florida 33607 Telephone 813-636-8200

- REQUIRED:**
1. USGS 7.5' MAP WITH STRUCTURES PINPOINTED IN RED
 2. LARGE SCALE STREET OR PLAT MAP
 3. PHOTO OF MAIN FACADE, PREFERABLY B&W, AT LEAST 3x5



SKETCH MAP





Location of 8PI11714

USGS Quadrangle: Tarpon Springs (1973 PR 1987)

0

500



HISTORICAL STRUCTURE FORM

FLORIDA MASTER SITE FILE

Consult Guide To Historical Structure Forms for detailed instructions

Site # 8PI11715

Recorder # 308

Recorder Date 2/23/09

Original ☒Update ☐

Site Name 220 Bath Street Other Names

Project Name Historic Resources Survey of Tarpon Springs

Historic Contexts Modern National Register Category Building

LOCATION and IDENTIFICATION

Address 220 Bath Street

Vicinity of W side of Bath between Lemon and Lime

City Tarpon Springs County Pinellas

Ownership Private-individual Subdivision Block # Lot #

MAPPING

USGS Map TARPON SPRINGS Township 27S Range 15E Section 12

Quarter Qtr Qtr Irregular Section ☐ UTM Zone 17

Easting 327179 Northing 3114444 Land Grant Unknown

Latitude Longitude Plat or Other Map Aerial Photographs

HISTORY

Architect/Builder Unknown Construction Date 1959 Circa ☒Alterations ☒ Date c. 2000 Type/Location some windows replaced, garage door replacedAdditions ☐ Date Type/LocationMoved ☐ Original Location

Use Original Private residence Use Present Private residence

DESCRIPTION

Style Contemporary Exterior Plan Rectangular Interior Plan Unknown Stories 1

Structural System Concrete block Exterior Fabric Stucco

Foundation Slab Foundation Materials Poured concrete Foundation Infill N/A

No. of Porches 0 Locations/Features

Main Entrance (stylistic details): center doorway

Outbldgs. ☐ Number Nature/Location (Describe below)

Roof Type Gable Roofing Materials Composition shingles

Secondary Structures ☐ Comments Not applicable LocationChimneys ☐ Number 0 Orientation N/A Location N/A Material Not applicableWood Windows ☐ Type Light #Metal Windows ☒ Type Fixed; Sliding Light #

Exterior Ornament concrete sills

Condition Good Surroundings Residential

Narrative (general, interior, landscape, context; 3 lines only)

This front gable Contemporary style residence has a low slope front gable roof with broad eaves and clerestory windows in the gable. An integral garage is located as the south side of the main elevation.

Archaeological Remains Present ☐ FMSF Archaeological Site Form Completed (if yes, attach) ☐

Consult Guide To Historical Structure Forms for detailed instructions

RECORDER'S EVALUATION OF SITE

Individually Eligible for National Register? Yes ☐ No ☒ Likely, Need Information ☐ Insufficient Information ☐Potential Contributor to Nat. Reg. District? Yes ☐ No ☒ Likely, Need Information ☐ Insufficient Information ☐

Areas of Significance

Community planning & development

Summary of Significance

This resource is an example of residential architecture in Tarpon Springs during the Modern-era and is representative of the development of the City of Tarpon Springs. Possible expansion of the Local Historic District was evaluated, and this resource is considered contributing to the Local Historic District if the boundaries are enlarged. The areas that can be considered part of the expanded Local Historic District include the resources immediately surrounding the district and the Fruit Salad area.

DHR USE ONLY		OFFICIAL EVALUATIONS	DHR USE ONLY	
NR DATE ____/____/____	KEEPER-NR ELIGIBILITY <input type="checkbox"/> yes <input type="checkbox"/> no		Date	____/____/____
DELIST DATE ____/____/____	SHPO-NR ELIGIBILITY: <input type="checkbox"/> yes <input type="checkbox"/> no <input type="checkbox"/> potentially elig. <input type="checkbox"/> insufficient info		Date	____/____/____
	LOCAL DESIGNATION: _____		Date	____/____/____
	Local office _____			
National Register Criteria for Evaluation <input type="checkbox"/> a <input type="checkbox"/> b <input type="checkbox"/> c <input type="checkbox"/> d (See National Register Bulletin 15, p. 2)				

DOCUMENTATION

Research Methods Florida Site File for past architectural surveys; Florida Site File search; Local library; Tax records; Pedestrian; Sanborn maps

Bibliographic References

Location of Negatives Janus Research **Negative Numbers** Roll 2885, #129, Facing W

RECORDER INFORMATION

Recorder Name Janus Research

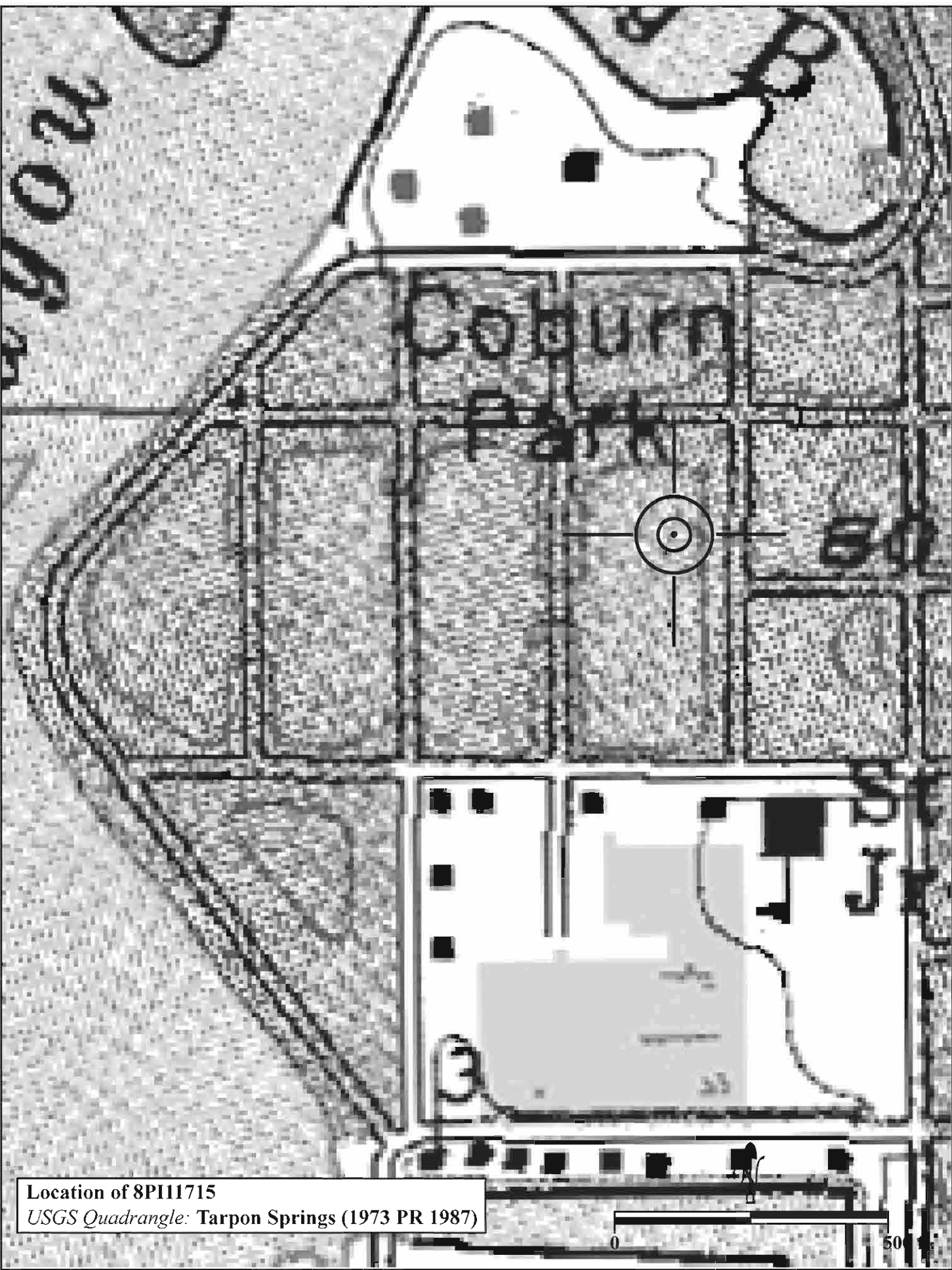
Recorder Affiliation JANUS RESEARCH, 1107 N. Ward Street, Tampa, Florida 33607 Telephone 813-636-8200

- REQUIRED:**
1. USGS 7.5' MAP WITH STRUCTURES PINPOINTED IN RED
 2. LARGE SCALE STREET OR PLAT MAP
 3. PHOTO OF MAIN FACADE, PREFERABLY B&W, AT LEAST 3x5



SKETCH MAP





Location of 8PI11715

USGS Quadrangle: Tarpon Springs (1973 PR 1987)

0

500



HISTORICAL STRUCTURE FORM

FLORIDA MASTER SITE FILE

Consult Guide To Historical Structure Forms for detailed instructions

Site # 8PI11716

Recorder # 305

Recorder Date 2/23/09

Original ☒Update ☐

Site Name 227 Bath Street Other Names

Project Name Historic Resources Survey of Tarpon Springs

Historic Contexts Modern National Register Category Building

LOCATION and IDENTIFICATION

Address 227 Bath Street

Vicinity of E side of Bath between Lemon and Lime

City Tarpon Springs County Pinellas

Ownership Private-individual Subdivision Block # Lot #

MAPPING

USGS Map TARPON SPRINGS Township 27S Range 15E Section 13

Quarter Qtr Qtr Irregular Section ☐ UTM Zone 17

Easting 327206 Northing 3114414 Land Grant Unknown

Latitude Longitude Plat or Other Map Aerial Photographs

HISTORY

Architect/Builder Unknown Construction Date 1957 Circa ☒Alterations ☐ Date Type/LocationAdditions ☐ Date Type/LocationMoved ☐ Original Location

Use Original Private residence Use Present Private residence

DESCRIPTION

Style Masonry Vernacular Exterior Plan Rectangular Interior Plan Unknown Stories 1

Structural System Concrete block Exterior Fabric Stucco; Weatherboard

Foundation Continuous Foundation Materials Concrete block Foundation Infill N/A

No. of Porches 1 Locations/Features flat roof overhang at entry portico on the south side

Main Entrance (stylistic details): south elevation with flat roof portico

Outbldgs. ☐ Number Nature/Location (Describe below)

Roof Type Gable; Flat Roofing Materials Composition shingles; Built-up roof

Secondary Structures ☐ Comments Not applicable LocationChimneys ☐ Number 0 Orientation N/A Location N/A Material Not applicableWood Windows ☐ Type Light #Metal Windows ☒ Type SHS; Jalousie Light # 1/1

Exterior Ornament vents (gable end louvres), concrete sills

Condition Good Surroundings Residential

Narrative (general, interior, landscape, context; 3 lines only)

This structure features windows that wrap the building corners and horizontal scoring on the stucco.

Archaeological Remains Present ☐ FMSF Archaeological Site Form Completed (if yes, attach) ☐

Consult Guide To Historical Structure Forms for detailed instructions

RECORDER'S EVALUATION OF SITE

Individually Eligible for National Register? Yes ☐ No ☒ Likely, Need Information ☐ Insufficient Information ☐Potential Contributor to Nat. Reg. District? Yes ☒ No ☐ Likely, Need Information ☐ Insufficient Information ☐

Areas of Significance

Community planning & development

Summary of Significance

This resource is an example of residential architecture in Tarpon Springs during the Modern-era and is representative of the development of the City of Tarpon Springs. Possible expansion of the NRHP Historic District was evaluated, and resources immediately surrounding the current boundaries were considered for inclusion within the district if the NRHP boundaries are enlarged. This resource is considered contributing to the NRHP Historic District if the boundaries are enlarged.

DHR USE ONLY		OFFICIAL EVALUATIONS	DHR USE ONLY	
NR DATE ____/____/____	KEEPER-NR ELIGIBILITY <input type="checkbox"/> yes <input type="checkbox"/> no		Date	____/____/____
DELIST DATE ____/____/____	SHPO-NR ELIGIBILITY: <input type="checkbox"/> yes <input type="checkbox"/> no <input type="checkbox"/> potentially elig. <input type="checkbox"/> insufficient info		Date	____/____/____
	LOCAL DESIGNATION: _____		Date	____/____/____
	Local office _____			
National Register Criteria for Evaluation <input type="checkbox"/> a <input type="checkbox"/> b <input type="checkbox"/> c <input type="checkbox"/> d (See National Register Bulletin 15, p. 2)				

DOCUMENTATION

Research Methods Florida Site File for past architectural surveys; Florida Site File search; Local library; Tax records; Pedestrian; Sanborn maps

Bibliographic References

Location of Negatives Janus Research **Negative Numbers** Roll 2885, #122, Facing NE

RECORDER INFORMATION

Recorder Name Janus Research

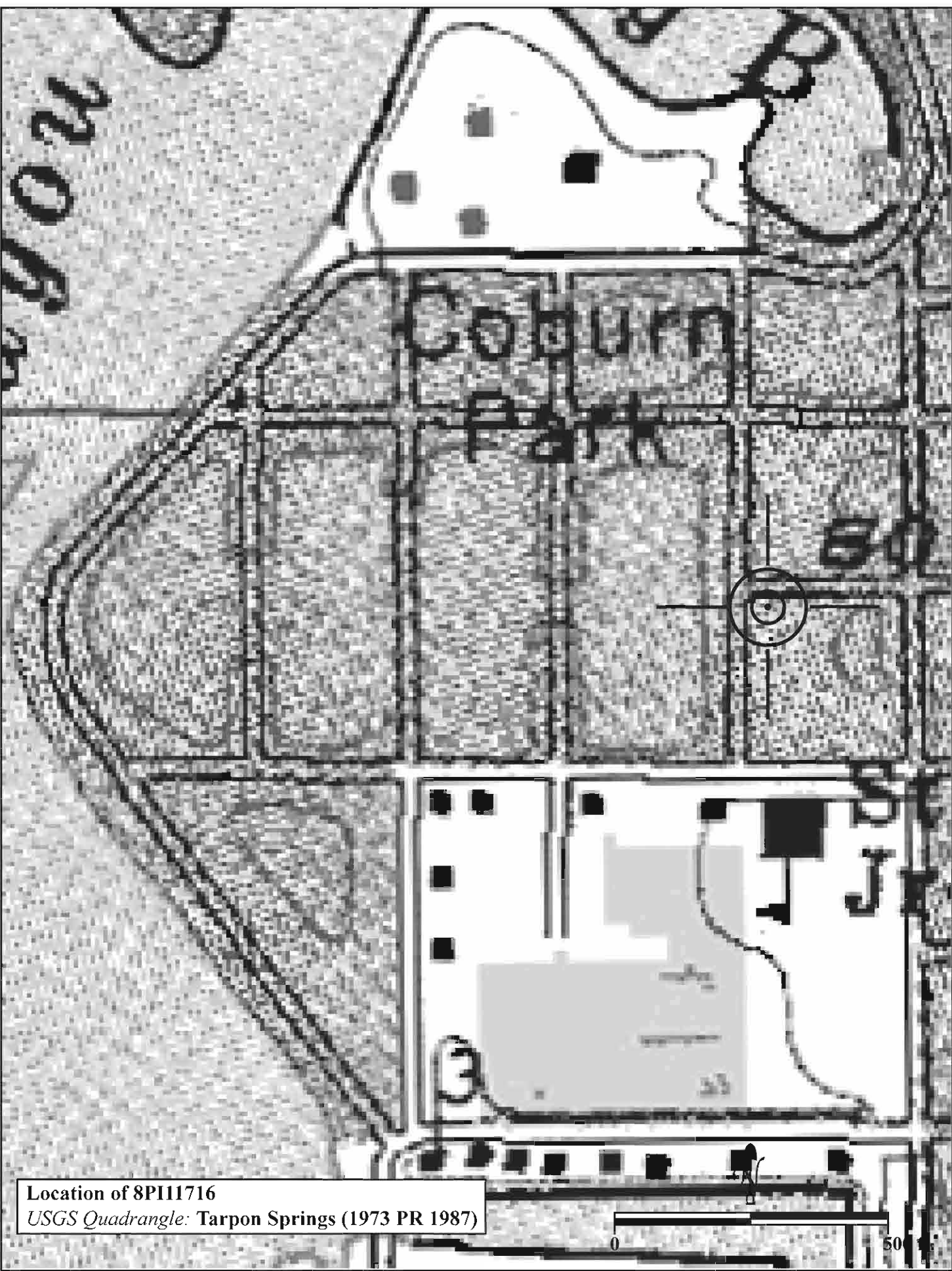
Recorder Affiliation JANUS RESEARCH, 1107 N. Ward Street, Tampa, Florida 33607 Telephone 813-636-8200

- REQUIRED:**
1. USGS 7.5' MAP WITH STRUCTURES PINPOINTED IN RED
 2. LARGE SCALE STREET OR PLAT MAP
 3. PHOTO OF MAIN FACADE, PREFERABLY B&W, AT LEAST 3x5



SKETCH MAP





Location of 8PI11716

USGS Quadrangle: Tarpon Springs (1973 PR 1987)

0

500



HISTORICAL STRUCTURE FORM

FLORIDA MASTER SITE FILE

Consult Guide To Historical Structure Forms for detailed instructions

Site # 8PI11717

Recorder # 306

Recorder Date 2/23/09

Original ☒Update ☐

Site Name 309 Bath Street Other Names

Project Name Historic Resources Survey of Tarpon Springs

Historic Contexts Spanish-American War National Register Category Building

LOCATION and IDENTIFICATION

Address 309 Bath Street

Vicinity of E side of Bath between Lemon and Lime

City Tarpon Springs County Pinellas

Ownership Private-individual Subdivision Block # Lot #

MAPPING

USGS Map TARPON SPRINGS Township 27S Range 15E Section 13

Quarter Qtr Qtr Irregular Section UTM Zone 17

Easting 327208 Northing 3114396 Land Grant Unknown

Latitude Longitude Plat or Other Map Aerial Photographs

HISTORY

Architect/Builder Unknown Construction Date 1915 Circa ☒Alterations ☒ Date c. 2005 Type/Location windows replacedAdditions ☒ Date c.1960 Type/Location porte cochere with second floor flat roof addition on south side, shed roof porch additionMoved ☐ Original Location

Use Original Private residence Use Present Private residence

DESCRIPTION

Style Shingle Exterior Plan Irregular Interior Plan Unknown Stories 2

Structural System Wood frame Exterior Fabric Wood shingles

Foundation Piers Foundation Materials Concrete block Foundation Infill None

No. of Porches 1 Locations/Features shed roof front porch added with metal supports

Main Entrance (stylistic details): off-center entry under main porch

Outbldgs. ☐ Number Nature/Location (Describe below)

Roof Type Cross-gabled; Flat Roofing Materials Composition shingles; 5V-Sheet metal; Built-up r

Secondary Structures ☒ Comments Porte cochere Location south sideChimneys ☐ Number 0 Orientation N/A Location N/A Material Not applicableWood Windows ☐ Type Light #Metal Windows ☒ Type SHS; Awning Light # 6/6; 3

Exterior Ornament cornerboards, vents (metal louveres in gable end), wood surrounds

Condition Fair Surroundings Residential

Narrative (general, interior, landscape, context; 3 lines only)

This structure is asymmetrical and features staggered shingles in the gable end. It's historic integrity has been impacted by alterations.

Archaeological Remains Present ☐ FMSF Archaeological Site Form Completed (if yes, attach) ☐

Consult Guide To Historical Structure Forms for detailed instructions

RECORDER'S EVALUATION OF SITE

Individually Eligible for National Register? Yes ☐ No ☒ Likely, Need Information ☐ Insufficient Information ☐Potential Contributor to Nat. Reg. District? Yes ☐ No ☒ Likely, Need Information ☐ Insufficient Information ☐

Areas of Significance

Community planning & development

Summary of Significance

This resource is an example of residential architecture in Tarpon Springs during the Spanish-American War-era and is representative of the development of the City of Tarpon Springs. However, this building has inappropriate alterations that compromise its overall architectural integrity. Therefore, this resource is considered non-contributing to the NRHP Tarpon Springs Historic District and ineligible as an individual resource in the NRHP. The modifications to the building could possibly be removed or reversed, and subsequently, it may retain enough historic integrity to be considered contributing to the Local Historic District.

DHR USE ONLY		OFFICIAL EVALUATIONS	DHR USE ONLY	
NR DATE ____/____/____	KEEPER-NR ELIGIBILITY <input type="checkbox"/> yes <input type="checkbox"/> no		Date	____/____/____
DELIST DATE ____/____/____	SHPO-NR ELIGIBILITY: <input type="checkbox"/> yes <input type="checkbox"/> no <input type="checkbox"/> potentially elig. <input type="checkbox"/> insufficient info		Date	____/____/____
	LOCAL DESIGNATION: _____		Date	____/____/____
	Local office _____			
National Register Criteria for Evaluation <input type="checkbox"/> a <input type="checkbox"/> b <input type="checkbox"/> c <input type="checkbox"/> d (See National Register Bulletin 15, p. 2)				

DOCUMENTATION

Research Methods Florida Site File for past architectural surveys; Florida Site File search; Local library; Tax records; Pedestrian; Sanborn maps

Bibliographic References _____

Location of Negatives Janus Research

Negative Numbers Roll 2885, #124, Facing NE

RECORDER INFORMATION

Recorder Name Janus Research

Recorder Affiliation JANUS RESEARCH, 1107 N. Ward Street, Tampa, Florida 33607 Telephone 813-636-8200

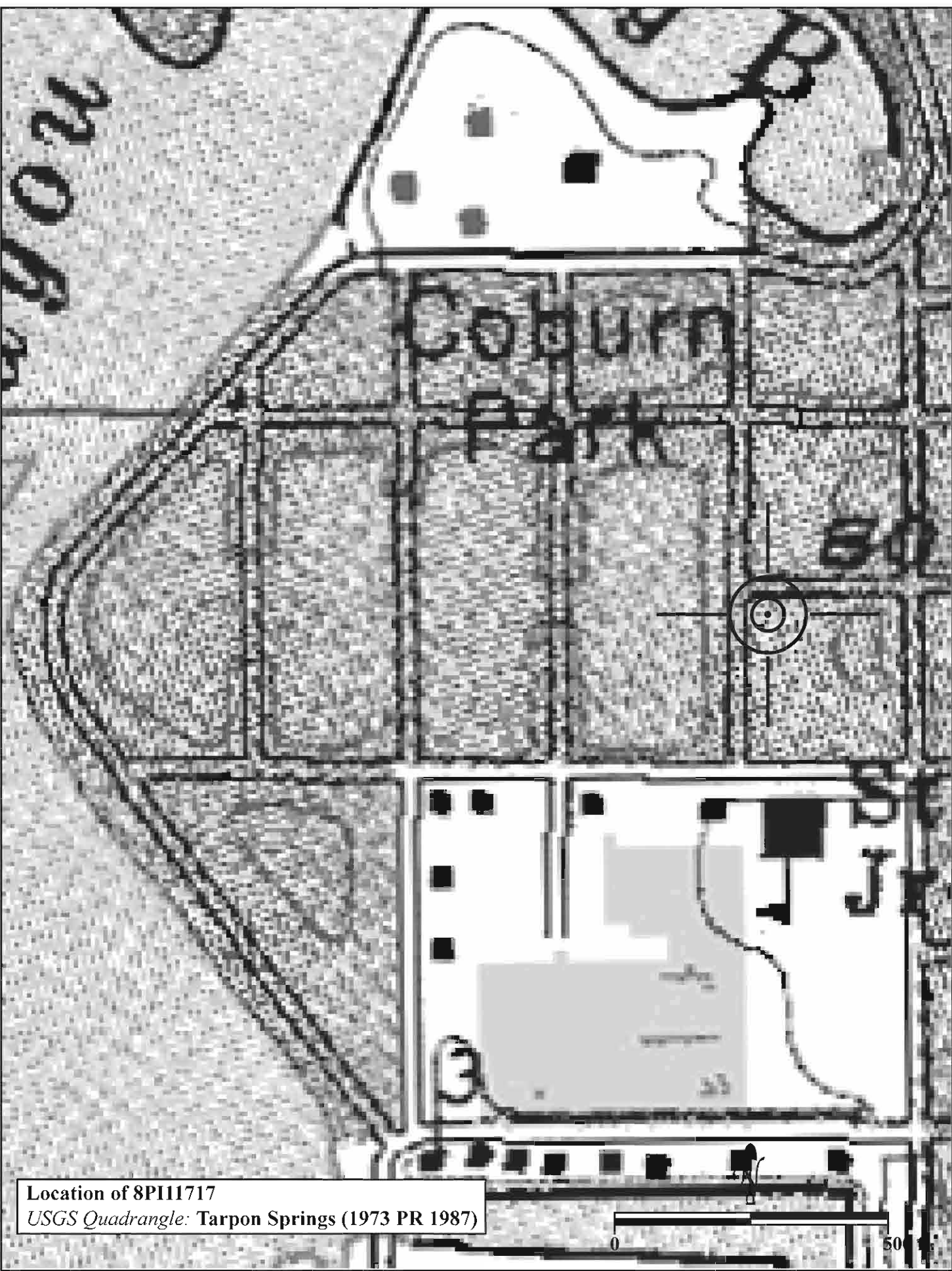
- REQUIRED:**
1. USGS 7.5' MAP WITH STRUCTURES PINPOINTED IN RED
 2. LARGE SCALE STREET OR PLAT MAP
 3. PHOTO OF MAIN FACADE, PREFERABLY B&W, AT LEAST 3x5



SKETCH MAP



USGS QUADRANGLE MAP



Location of 8PI11717

USGS Quadrangle: Tarpon Springs (1973 PR 1987)





HISTORICAL STRUCTURE FORM

FLORIDA MASTER SITE FILE

Consult Guide To Historical Structure Forms for detailed instructions

Site # 8PI11718

Recorder # 307

Recorder Date 2/23/09

Original ☒Update ☐

Site Name 316 Bath Street Other Names

Project Name Historic Resources Survey of Tarpon Springs

Historic Contexts Modern National Register Category Building

LOCATION and IDENTIFICATION

Address 316 Bath Street

Vicinity of W side of Bath between Lemon and Lime

City Tarpon Springs County Pinellas

Ownership Private-individual Subdivision Block # Lot #

MAPPING

USGS Map TARPON SPRINGS Township 27S Range 15E Section 13

Quarter Qtr Qtr Irregular Section ☐ UTM Zone 17

Easting 327176 Northing 3114366 Land Grant Unknown

Latitude Longitude Plat or Other Map Aerial Photographs

HISTORY

Architect/Builder Unknown Construction Date 1955 Circa ☒Alterations ☒ Date c. 2000 Type/Location windows replaced, south end carport enclosedAdditions ☐ Date Type/LocationMoved ☐ Original Location

Use Original Private residence Use Present Private residence

DESCRIPTION

Style Ranch Exterior Plan Irregular Interior Plan Unknown Stories 1

Structural System Wood frame Exterior Fabric Weatherboard; Composition siding

Foundation Continuous Foundation Materials Concrete block Foundation Infill N/A

No. of Porches 1 Locations/Features inset central portico

Main Entrance (stylistic details): center recessed entry

Outbldgs. ☐ Number Nature/Location (Describe below)

Roof Type Gable; Flat Roofing Materials Composition shingles; Built-up roof

Secondary Structures ☐ Comments Not applicable LocationChimneys ☒ Number 1 Orientation North Location Slope/Interior Material MetalWood Windows ☐ Type Light #Metal Windows ☒ Type Sliding Light # 1/1

Exterior Ornament cornerboards, vents (metal louvres in gable), wood surrounds, metal awnings

Condition Good Surroundings Residential

Narrative (general, interior, landscape, context; 3 lines only)

This Ranch style residence has a front gable roof with a flat roof extension on the front, which most likely was an open porch and carport originally.

Archaeological Remains Present ☐ FMSF Archaeological Site Form Completed (if yes, attach) ☐

Consult Guide To Historical Structure Forms for detailed instructions

RECORDER'S EVALUATION OF SITE

Individually Eligible for National Register? Yes ☐ No ☒ Likely, Need Information ☐ Insufficient Information ☐Potential Contributor to Nat. Reg. District? Yes ☐ No ☒ Likely, Need Information ☐ Insufficient Information ☐

Areas of Significance

Community planning & development

Summary of Significance

This resource is an example of residential architecture in Tarpon Springs during the Modern-era. However, this building has had substantial unsympathetic alterations that diminish its overall architectural integrity and it no longer conveys its historic significance. Therefore, this resource is considered non-contributing to the NRHP or Local Historic District.

DHR USE ONLY		OFFICIAL EVALUATIONS		DHR USE ONLY	
NR DATE ____/____/____	KEEPER-NR ELIGIBILITY <input type="checkbox"/> yes <input type="checkbox"/> no			Date	____/____/____
DELIST DATE ____/____/____	SHPO-NR ELIGIBILITY: <input type="checkbox"/> yes <input type="checkbox"/> no <input type="checkbox"/> potentially elig. <input type="checkbox"/> insufficient info			Date	____/____/____
	LOCAL DESIGNATION: _____			Date	____/____/____
	Local office _____				
National Register Criteria for Evaluation <input type="checkbox"/> a <input type="checkbox"/> b <input type="checkbox"/> c <input type="checkbox"/> d (See National Register Bulletin 15, p. 2)					

DOCUMENTATION

Research Methods Florida Site File for past architectural surveys; Florida Site File search; Local library; Tax records; Pedestrian; Sanborn maps

Bibliographic References

Location of Negatives Janus Research **Negative Numbers** Roll 2885, #126, Facing NW

RECORDER INFORMATION

Recorder Name Janus Research

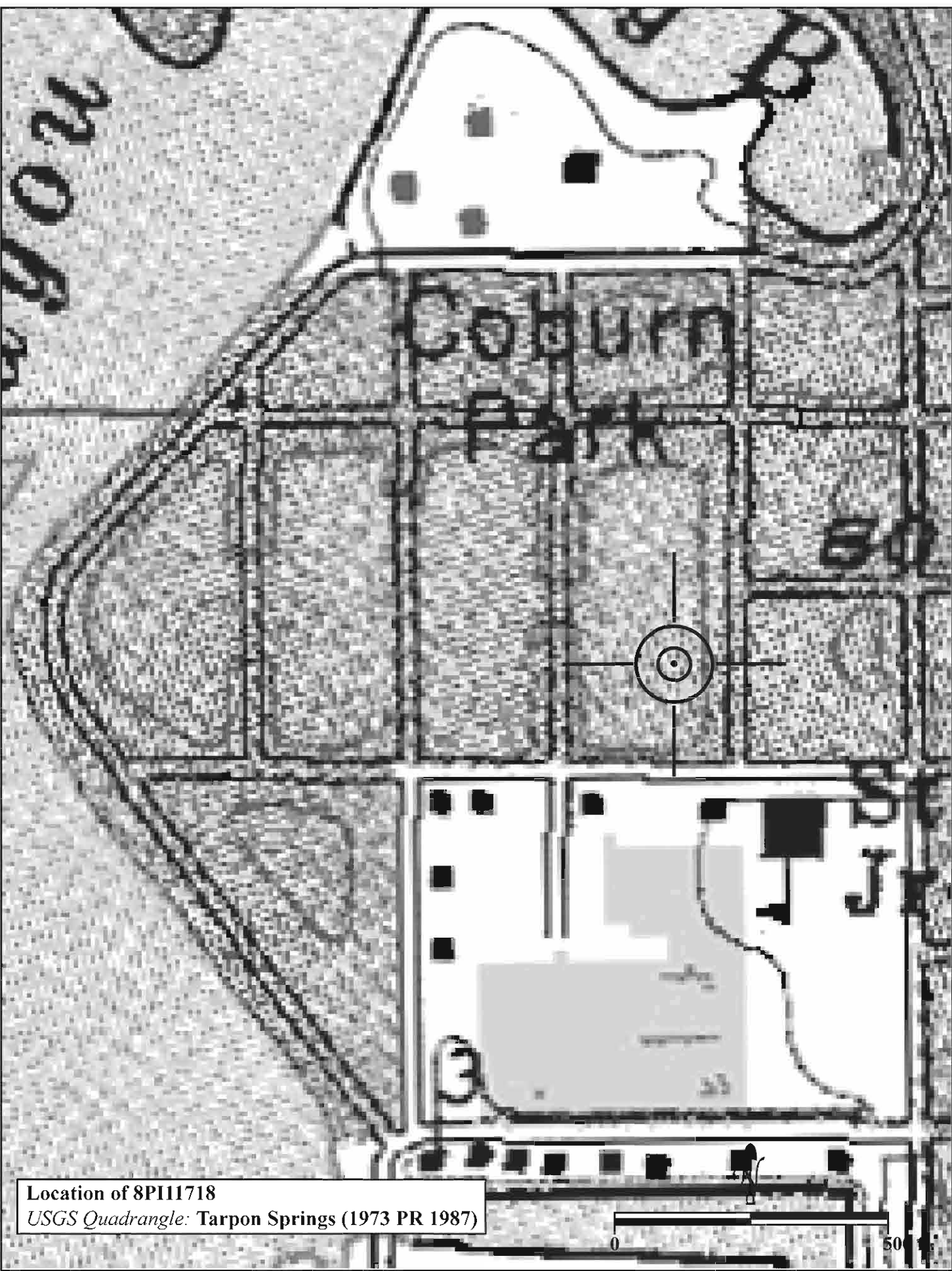
Recorder Affiliation JANUS RESEARCH, 1107 N. Ward Street, Tampa, Florida 33607 Telephone 813-636-8200

- REQUIRED:**
1. USGS 7.5' MAP WITH STRUCTURES PINPOINTED IN RED
 2. LARGE SCALE STREET OR PLAT MAP
 3. PHOTO OF MAIN FACADE, PREFERABLY B&W, AT LEAST 3x5



SKETCH MAP





Location of 8PI11718

USGS Quadrangle: Tarpon Springs (1973 PR 1987)

0

500



HISTORICAL STRUCTURE FORM

FLORIDA MASTER SITE FILE

Consult Guide To Historical Structure Forms for detailed instructions

Site # 8PI11719

Recorder # 344

Recorder Date 2/26/09

Original ☒Update ☐

Site Name 111 Bay Street Other Names

Project Name Historic Resources Survey of Tarpon Springs

Historic Contexts Boom Times National Register Category Building

LOCATION and IDENTIFICATION

Address 111 Bay Street

Vicinity of E side of Bay between Spring and Lemon

City Tarpon Springs County Pinellas

Ownership Private-individual Subdivision Block # Lot #

MAPPING

USGS Map TARPON SPRINGS Township 27S Range 15E Section 12

Quarter Qtr Qtr Irregular Section ☐ UTM Zone 17

Easting 326938 Northing 3114556 Land Grant Unknown

Latitude Longitude Plat or Other Map Aerial Photographs

HISTORY

Architect/Builder Unknown Construction Date 1924 Circa ☒Alterations ☒ Date c.1960 Type/Location windows replaced, asbestos sidingAdditions ☒ Date c.1945 Type/Location rear shed roof, one story, wood frameMoved ☐ Original Location

Use Original Private residence Use Present Private residence

DESCRIPTION

Style Frame Vernacular Exterior Plan N/A Interior Plan Unknown Stories 1

Structural System Wood frame Exterior Fabric Asbestos-shingles or siding

Foundation Piers Foundation Materials Brick Foundation Infill Brick open work

No. of Porches 0 Locations/Features original, full width, integral front porch now enclosed, no columns evident

Main Entrance (stylistic details): off-center entry with no overhang

Outbdgs. ☒ Number 1 Nature/Location (Describe below)

one story wood framed garage

Roof Type Gable Roofing Materials Composition shingles

Secondary Structures ☐ Comments Not applicable LocationChimneys ☒ Number 1 Orientation North Location Slope/Exterior Material BrickWood Windows ☐ Type Light #Metal Windows ☒ Type Awning Light # 3

Exterior Ornament rafter tails, vents (gable end wall vent), wood surrounds, outriggers

Condition Fair Surroundings Residential

Narrative (general, interior, landscape, context; 3 lines only)

This front gable residence has a steep roof pitch with moderate overhang. The front porch has been enclosed.

Archaeological Remains Present ☐ FMSF Archaeological Site Form Completed (if yes, attach) ☐

Consult Guide To Historical Structure Forms for detailed instructions

RECORDER'S EVALUATION OF SITE

Individually Eligible for National Register? Yes ☐ No ☒ Likely, Need Information ☐ Insufficient Information ☐Potential Contributor to Nat. Reg. District? Yes ☐ No ☒ Likely, Need Information ☐ Insufficient Information ☐

Areas of Significance

Community planning & development

Summary of Significance

This resource is an example of residential architecture in Tarpon Springs during the Boom Times-era and is representative of the development of the City of Tarpon Springs. However, this building has inappropriate alterations that compromise its overall architectural integrity. Therefore, this resource is considered non-contributing to the NRHP Tarpon Springs Historic District and ineligible as an individual resource in the NRHP. The modifications to the building could possibly be removed or reversed, and subsequently, it may retain enough historic integrity to be considered contributing to the Local Historic District.

DHR USE ONLY		OFFICIAL EVALUATIONS		DHR USE ONLY	
NR DATE ____/____/____	KEEPER-NR ELIGIBILITY <input type="checkbox"/> yes <input type="checkbox"/> no			Date	____/____/____
DELIST DATE ____/____/____	SHPO-NR ELIGIBILITY: <input type="checkbox"/> yes <input type="checkbox"/> no <input type="checkbox"/> potentially elig. <input type="checkbox"/> insufficient info			Date	____/____/____
	LOCAL DESIGNATION: _____			Date	____/____/____
	Local office _____				
National Register Criteria for Evaluation <input type="checkbox"/> a <input type="checkbox"/> b <input type="checkbox"/> c <input type="checkbox"/> d (See National Register Bulletin 15, p. 2)					

DOCUMENTATION

Research Methods Florida Site File for past architectural surveys; Florida Site File search; Local library; Tax records; Pedestrian; Sanborn maps

Bibliographic References

Location of Negatives Janus Research

Negative Numbers Roll 2885, #3, Facing E

RECORDER INFORMATION

Recorder Name Janus Research

Recorder Affiliation JANUS RESEARCH, 1107 N. Ward Street, Tampa, Florida 33607 Telephone 813-636-8200

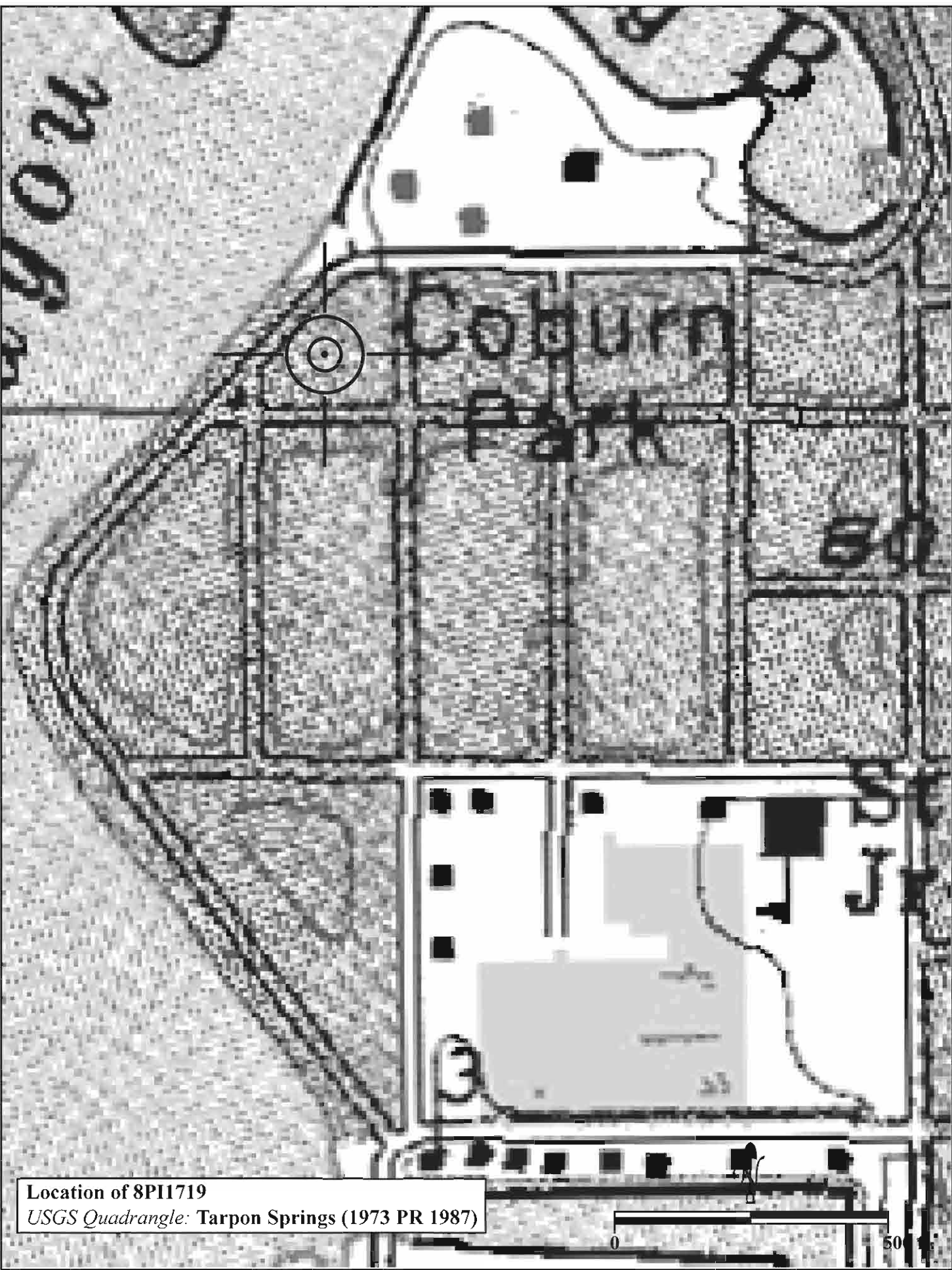
- REQUIRED:**
1. USGS 7.5' MAP WITH STRUCTURES PINPOINTED IN RED
 2. LARGE SCALE STREET OR PLAT MAP
 3. PHOTO OF MAIN FACADE, PREFERABLY B&W, AT LEAST 3x5



SKETCH MAP



USGS QUADRANGLE MAP



Location of 8PI1719

USGS Quadrangle: Tarpon Springs (1973 PR 1987)

0

500



HISTORICAL STRUCTURE FORM

FLORIDA MASTER SITE FILE

Consult Guide To Historical Structure Forms for detailed instructions

Site # 8PI11720

Recorder # 345

Recorder Date 2/26/09

Original ☒Update ☐

Site Name 121 Bay Street Other Names

Project Name Historic Resources Survey of Tarpon Springs

Historic Contexts Modern National Register Category Building

LOCATION and IDENTIFICATION

Address 121 Bay Street

Vicinity of E side of Bay between Lemon and Spring

City Tarpon Springs County Pinellas

Ownership Private-individual Subdivision Block # Lot #

MAPPING

USGS Map TARPON SPRINGS Township 27S Range 15E Section 12

Quarter Qtr Qtr Irregular Section ☐ UTM Zone 17

Easting 326918 Northing 3114536 Land Grant Unknown

Latitude Longitude Plat or Other Map Aerial Photographs

HISTORY

Architect/Builder Unknown Construction Date 1953 Circa ☒Alterations ☒ Date c.1970 Type/Location shutters added, front porch enclosedAdditions ☐ Date Type/LocationMoved ☐ Original Location

Use Original Private residence Use Present Private residence

DESCRIPTION

Style Masonry Vernacular Exterior Plan Rectangular Interior Plan Unknown Stories 1

Structural System Concrete block Exterior Fabric Stucco

Foundation Slab Foundation Materials Poured concrete Foundation Infill N/A

No. of Porches 0 Locations/Features original full width, integral porch enclosed

Main Entrance (stylistic details): center entry with no overhang

Outbldgs. ☐ Number Nature/Location (Describe below)

Roof Type Hip Roofing Materials Composition shingles

Secondary Structures ☐ Comments Not applicable LocationChimneys ☐ Number 0 Orientation N/A Location N/A Material Not applicableWood Windows ☐ Type Light #Metal Windows ☒ Type SHS; Awning Light # 1/1, 2/2; 1

Exterior Ornament shutters (faux metal)

Condition Good Surroundings Residential

Narrative (general, interior, landscape, context; 3 lines only)

This residence has a low slope hipped roof with boxed soffits and a stucco exterior. The front porch has been enclosed.

Archaeological Remains Present ☐ FMSF Archaeological Site Form Completed (if yes, attach) ☐

Consult Guide To Historical Structure Forms for detailed instructions

RECORDER'S EVALUATION OF SITE

Individually Eligible for National Register? Yes ☐ No ☒ Likely, Need Information ☐ Insufficient Information ☐Potential Contributor to Nat. Reg. District? Yes ☐ No ☒ Likely, Need Information ☐ Insufficient Information ☐

Areas of Significance

Community planning & development

Summary of Significance

This resource is an example of residential architecture in Tarpon Springs during the Modern-era. However, this building has had substantial unsympathetic alterations that diminish its overall architectural integrity and it no longer conveys its historic significance. Therefore, this resource is considered non-contributing to the NRHP or Local Historic District.

DHR USE ONLY		OFFICIAL EVALUATIONS		DHR USE ONLY	
NR DATE ____/____/____	KEEPER-NR ELIGIBILITY <input type="checkbox"/> yes <input type="checkbox"/> no			Date	____/____/____
DELIST DATE ____/____/____	SHPO-NR ELIGIBILITY: <input type="checkbox"/> yes <input type="checkbox"/> no <input type="checkbox"/> potentially elig. <input type="checkbox"/> insufficient info			Date	____/____/____
	LOCAL DESIGNATION: _____			Date	____/____/____
	Local office _____				
National Register Criteria for Evaluation <input type="checkbox"/> a <input type="checkbox"/> b <input type="checkbox"/> c <input type="checkbox"/> d (See National Register Bulletin 15, p. 2)					

DOCUMENTATION

Research Methods Florida Site File for past architectural surveys; Florida Site File search; Local library; Tax records; Pedestrian; Sanborn maps

Bibliographic References

Location of Negatives Janus Research **Negative Numbers** Roll 2885, #5, Facing NE

RECORDER INFORMATION

Recorder Name Janus Research

Recorder Affiliation JANUS RESEARCH, 1107 N. Ward Street, Tampa, Florida 33607 Telephone 813-636-8200

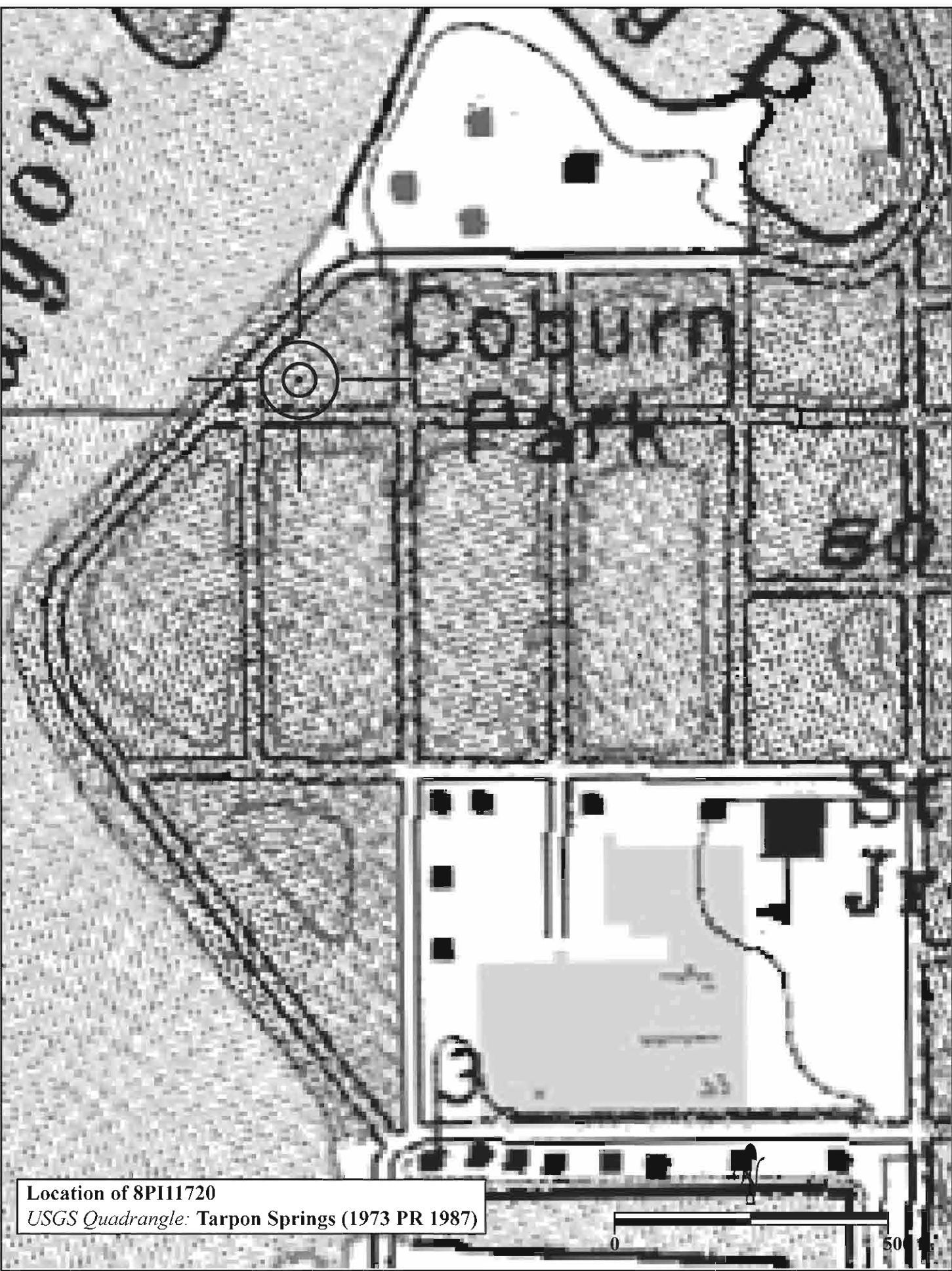
- REQUIRED:**
1. USGS 7.5' MAP WITH STRUCTURES PINPOINTED IN RED
 2. LARGE SCALE STREET OR PLAT MAP
 3. PHOTO OF MAIN FACADE, PREFERABLY B&W, AT LEAST 3x5



SKETCH MAP



USGS QUADRANGLE MAP



Location of 8PI11720

USGS Quadrangle: Tarpon Springs (1973 PR 1987)

0

500



HISTORICAL STRUCTURE FORM

FLORIDA MASTER SITE FILE

Consult Guide To Historical Structure Forms for detailed instructions

Site # 8PI11721

Recorder # 356

Recorder Date 2/26/09

Original ☒Update ☐

Site Name 300 Bay Street Other Names

Project Name Historic Resources Survey of Tarpon Springs

Historic Contexts Modern National Register Category Building

LOCATION and IDENTIFICATION

Address 300 Bay Street

Vicinity of W side of Bay between Lemon and Lime

City Tarpon Springs County Pinellas

Ownership Private-individual Subdivision Block # Lot #

MAPPING

USGS Map TARPON SPRINGS Township 27S Range 15E Section 12

Quarter Qtr Qtr Irregular Section ☐ UTM Zone 17

Easting 326898 Northing 3114452 Land Grant Unknown

Latitude Longitude Plat or Other Map Aerial Photographs

HISTORY

Architect/Builder Unknown Construction Date 1956 Circa ☒Alterations ☐ Date Type/LocationAdditions ☐ Date Type/LocationMoved ☐ Original Location

Use Original Private residence Use Present Private residence

DESCRIPTION

Style Masonry Vernacular Exterior Plan Rectangular Interior Plan Unknown Stories 1

Structural System Concrete block Exterior Fabric Brick; Stucco

Foundation Slab Foundation Materials Poured concrete Foundation Infill N/A

No. of Porches 1 Locations/Features hipped roof portico overhang at front door supported by metal brackets

Main Entrance (stylistic details): off center entry under hipped roof portico

Outbldgs. ☐ Number Nature/Location (Describe below)

Roof Type Hip Roofing Materials Composition shingles

Secondary Structures ☒ Comments Garage Location integral, north endChimneys ☐ Number 0 Orientation N/A Location N/A Material Not applicableWood Windows ☐ Type Light #Metal Windows ☒ Type Fixed; Awning; Casement Light # 1; 4; 4 light steel

Exterior Ornament concrete sills, brick "shutter" panels flank windows

Condition Good Surroundings Residential

Narrative (general, interior, landscape, context; 3 lines only)

This low slope hipped roof residence features a brick band and appears to have had an open breezeway between the house and garage, which is now enclosed.

Archaeological Remains Present ☐ FMSF Archaeological Site Form Completed (if yes, attach) ☐

Consult Guide To Historical Structure Forms for detailed instructions

RECORDER'S EVALUATION OF SITE

Individually Eligible for National Register? Yes ☐ No ☒ Likely, Need Information ☐ Insufficient Information ☐Potential Contributor to Nat. Reg. District? Yes ☐ No ☒ Likely, Need Information ☐ Insufficient Information ☐

Areas of Significance

Community planning & development

Summary of Significance

This resource is an example of residential architecture in Tarpon Springs during the Modern-era and is representative of the development of the City of Tarpon Springs. Possible expansion of the Local Historic District was evaluated, and this resource is considered contributing to the Local Historic District if the boundaries are enlarged. The areas that can be considered part of the expanded Local Historic District include the resources immediately surrounding the district and the Fruit Salad area.

DHR USE ONLY		OFFICIAL EVALUATIONS	DHR USE ONLY	
NR DATE ____/____/____	KEEPER-NR ELIGIBILITY <input type="checkbox"/> yes <input type="checkbox"/> no		Date	____/____/____
DELIST DATE ____/____/____	SHPO-NR ELIGIBILITY: <input type="checkbox"/> yes <input type="checkbox"/> no <input type="checkbox"/> potentially elig. <input type="checkbox"/> insufficient info		Date	____/____/____
	LOCAL DESIGNATION: _____		Date	____/____/____
	Local office _____			
National Register Criteria for Evaluation <input type="checkbox"/> a <input type="checkbox"/> b <input type="checkbox"/> c <input type="checkbox"/> d (See National Register Bulletin 15, p. 2)				

DOCUMENTATION

Research Methods Florida Site File for past architectural surveys; Florida Site File search; Local library; Tax records; Pedestrian; Sanborn maps

Bibliographic References

Location of Negatives Janus Research **Negative Numbers** Roll 2885, #27, Facing W

RECORDER INFORMATION

Recorder Name Janus Research

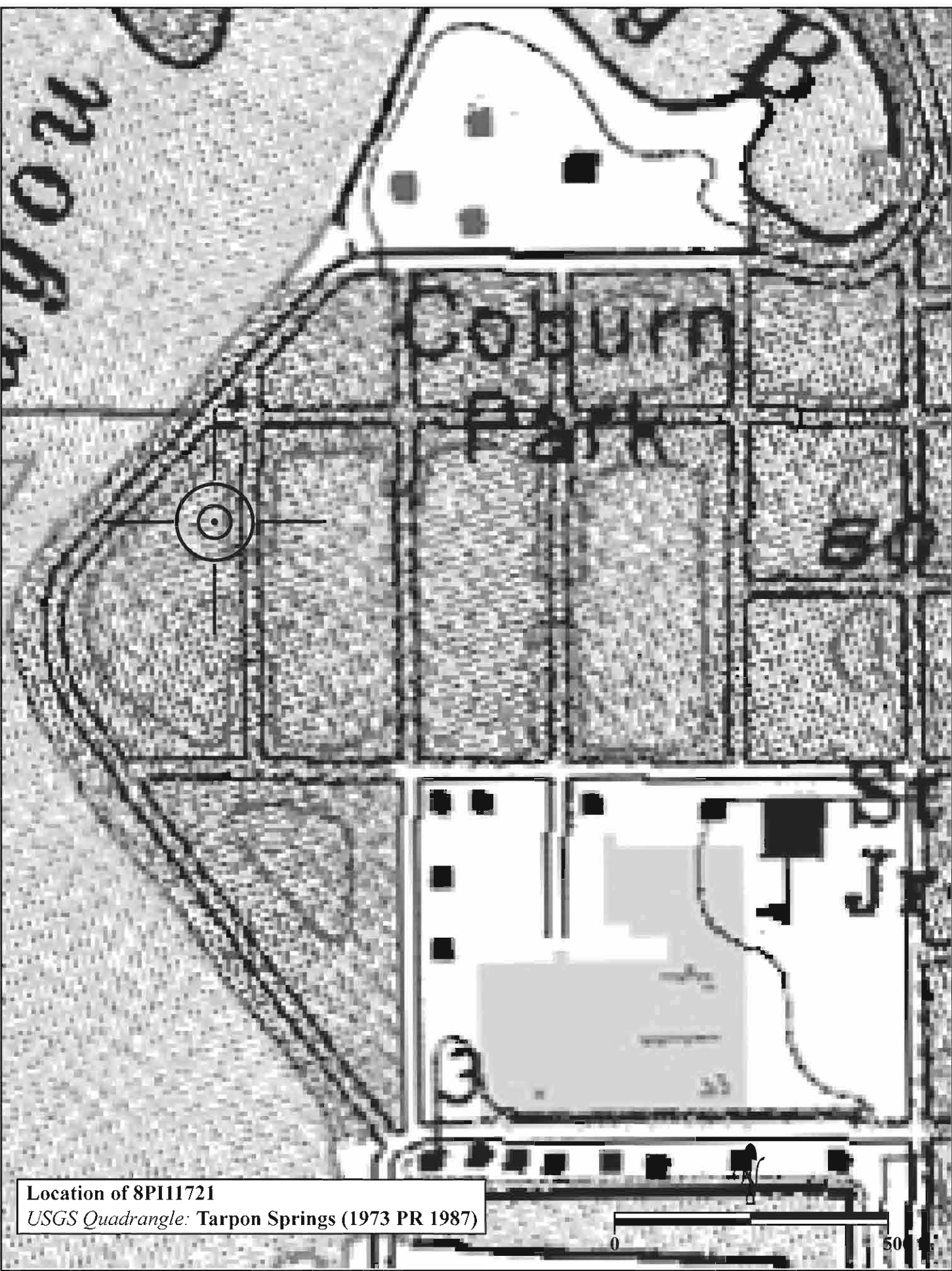
Recorder Affiliation JANUS RESEARCH, 1107 N. Ward Street, Tampa, Florida 33607 Telephone 813-636-8200

- REQUIRED:**
1. USGS 7.5' MAP WITH STRUCTURES PINPOINTED IN RED
 2. LARGE SCALE STREET OR PLAT MAP
 3. PHOTO OF MAIN FACADE, PREFERABLY B&W, AT LEAST 3x5



SKETCH MAP





Location of 8PI11721

USGS Quadrangle: Tarpon Springs (1973 PR 1987)

0

500



HISTORICAL STRUCTURE FORM

FLORIDA MASTER SITE FILE

Consult Guide To Historical Structure Forms for detailed instructions

Site # 8PI11722

Recorder # 360

Recorder Date 2/26/09

Original ☒Update ☐

Site Name 301 Bay Street Other Names

Project Name Historic Resources Survey of Tarpon Springs

Historic Contexts Modern National Register Category Building

LOCATION and IDENTIFICATION

Address 301 Bay Street

Vicinity of E side of Bay between Lemon and Lime

City Tarpon Springs County Pinellas

Ownership Private-individual Subdivision Block # Lot #

MAPPING

USGS Map TARPON SPRINGS Township 27S Range 15E Section 12

Quarter Qtr Qtr Irregular Section ☐ UTM Zone 17

Easting 326931 Northing 3114471 Land Grant Unknown

Latitude Longitude Plat or Other Map Aerial Photographs

HISTORY

Architect/Builder Unknown Construction Date 1957 Circa ☒Alterations ☐ Date Type/LocationAdditions ☐ Date Type/LocationMoved ☐ Original Location

Use Original Private residence Use Present Private residence

DESCRIPTION

Style Masonry Vernacular Exterior Plan Irregular Interior Plan Unknown Stories 1

Structural System Concrete block Exterior Fabric Stucco

Foundation Continuous Foundation Materials Concrete block Foundation Infill N/A

No. of Porches 1 Locations/Features portico inset on southwest corner with metal scrollwork support and concrete deck

Main Entrance (stylistic details): entry centered on front elevation

Outbldgs. ☐ Number Nature/Location (Describe below)

Roof Type Hip Roofing Materials Composition shingles

Secondary Structures ☐ Comments Not applicable LocationChimneys ☐ Number 0 Orientation N/A Location N/A Material Not applicableWood Windows ☐ Type Light #Metal Windows ☒ Type Awning Light # 4, 5

Exterior Ornament concrete sills, metal awnings

Condition Good Surroundings Residential

Narrative (general, interior, landscape, context; 3 lines only)

This structure features a low roof slope, wide boxed eaves, and a stone retaining wall.

Archaeological Remains Present ☐ FMSF Archaeological Site Form Completed (if yes, attach) ☐

Consult Guide To Historical Structure Forms for detailed instructions

RECORDER'S EVALUATION OF SITE

Individually Eligible for National Register? Yes ☐ No ☒ Likely, Need Information ☐ Insufficient Information ☐Potential Contributor to Nat. Reg. District? Yes ☐ No ☒ Likely, Need Information ☐ Insufficient Information ☐

Areas of Significance

Community planning & development

Summary of Significance

This resource is an example of residential architecture in Tarpon Springs during the Modern-era and is representative of the development of the City of Tarpon Springs. Possible expansion of the Local Historic District was evaluated, and this resource is considered contributing to the Local Historic District if the boundaries are enlarged. The areas that can be considered part of the expanded Local Historic District include the resources immediately surrounding the district and the Fruit Salad area.

DHR USE ONLY		OFFICIAL EVALUATIONS	DHR USE ONLY	
NR DATE ____/____/____	KEEPER-NR ELIGIBILITY <input type="checkbox"/> yes <input type="checkbox"/> no		Date	____/____/____
DELIST DATE ____/____/____	SHPO-NR ELIGIBILITY: <input type="checkbox"/> yes <input type="checkbox"/> no <input type="checkbox"/> potentially elig. <input type="checkbox"/> insufficient info		Date	____/____/____
	LOCAL DESIGNATION: _____		Date	____/____/____
	Local office _____			
National Register Criteria for Evaluation <input type="checkbox"/> a <input type="checkbox"/> b <input type="checkbox"/> c <input type="checkbox"/> d (See National Register Bulletin 15, p. 2)				

DOCUMENTATION

Research Methods Florida Site File for past architectural surveys; Florida Site File search; Local library; Tax records; Pedestrian; Sanborn maps

Bibliographic References

Location of Negatives Janus Research **Negative Numbers** Roll 2885, #35, Facing NE

RECORDER INFORMATION

Recorder Name Janus Research

Recorder Affiliation JANUS RESEARCH, 1107 N. Ward Street, Tampa, Florida 33607 Telephone 813-636-8200

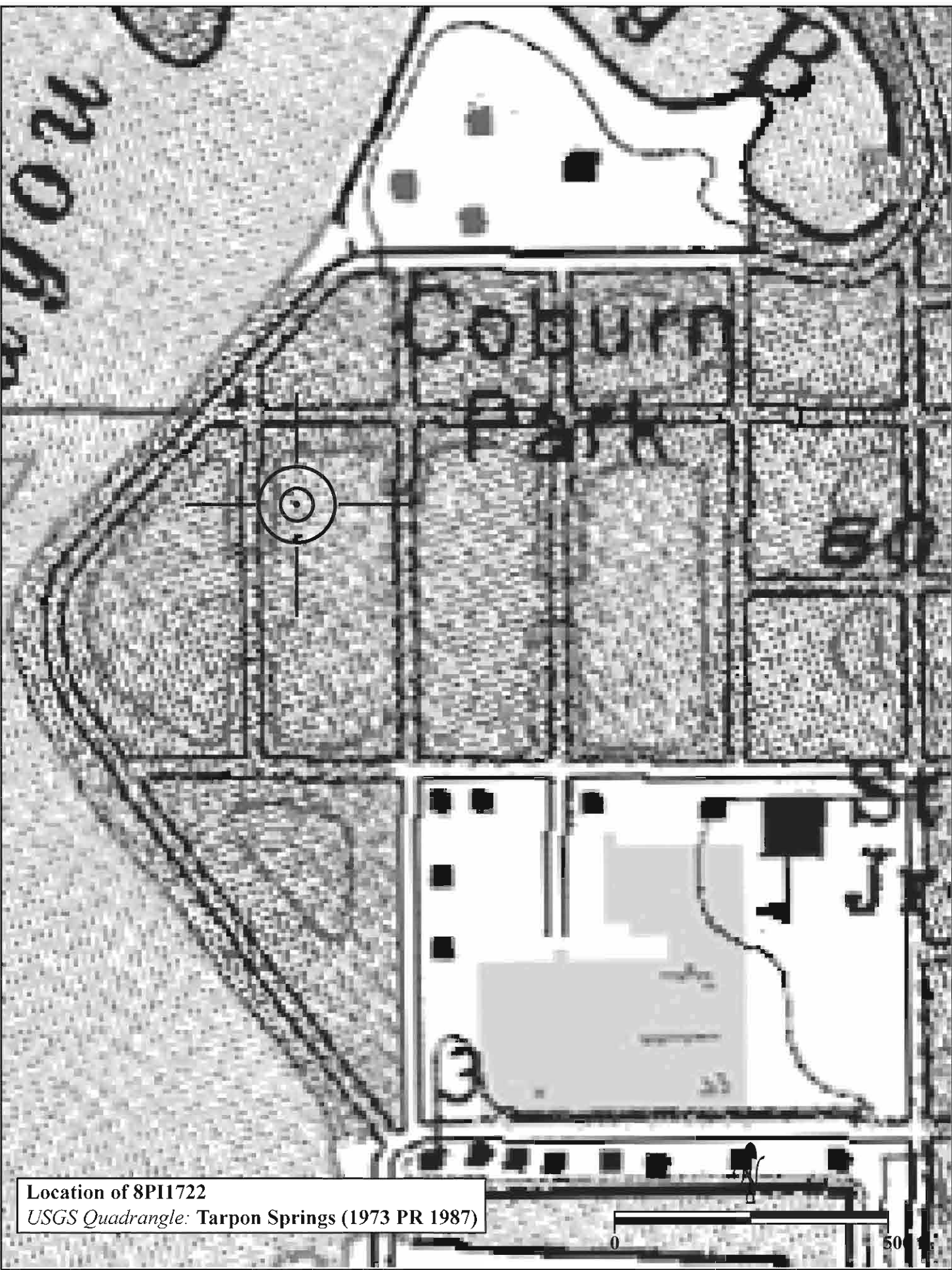
- REQUIRED:**
1. USGS 7.5' MAP WITH STRUCTURES PINPOINTED IN RED
 2. LARGE SCALE STREET OR PLAT MAP
 3. PHOTO OF MAIN FACADE, PREFERABLY B&W, AT LEAST 3x5



SKETCH MAP



USGS QUADRANGLE MAP



Location of 8PI1722

USGS Quadrangle: Tarpon Springs (1973 PR 1987)

0 500



HISTORICAL STRUCTURE FORM

FLORIDA MASTER SITE FILE

Consult Guide To Historical Structure Forms for detailed instructions

Site # 8PI11723

Recorder # 355

Recorder Date 2/26/09

Original ☒Update ☐

Site Name 306 Bay Street Other Names

Project Name Historic Resources Survey of Tarpon Springs

Historic Contexts WWII and Aftermath National Register Category Building

LOCATION and IDENTIFICATION

Address 306 Bay Street

Vicinity of W side of Bay between Lemon and Lime

City Tarpon Springs County Pinellas

Ownership Private-individual Subdivision Block # Lot #

MAPPING

USGS Map TARPON SPRINGS Township 27S Range 15E Section 13

Quarter Qtr Qtr Irregular Section UTM Zone 17

Easting 326896 Northing 3114425 Land Grant Unknown

Latitude Longitude Plat or Other Map Aerial Photographs

HISTORY

Architect/Builder Unknown Construction Date 1946 Circa ☒Alterations ☒ Date c.1990 Type/Location some windows replacedAdditions ☒ Date c.1980 Type/Location flat roof addition on south end with garage (may have connected separate garage building); c.1960 rear flat roof additionMoved ☐ Original Location

Use Original Private residence Use Present Private residence

DESCRIPTION

Style Masonry Vernacular Exterior Plan Irregular Interior Plan Unknown Stories 1

Structural System Concrete block Exterior Fabric Stucco

Foundation Continuous Foundation Materials Concrete block Foundation Infill N/A

No. of Porches 1 Locations/Features inset, northeast corner, integral, with grape motif metal posts

Main Entrance (stylistic details): off center entry under main porch

Outbldgs. ☐ Number Nature/Location (Describe below)

Roof Type Hip; Flat Roofing Materials Composition shingles; Built-up roof

Secondary Structures ☐ Comments Not applicable LocationChimneys ☐ Number 0 Orientation N/A Location N/A Material Not applicableWood Windows ☐ Type Light #Metal Windows ☒ Type Fixed; Casement Light # 1; Steel 4 light

Exterior Ornament rafter tails at addition

Condition Fair Surroundings Residential

Narrative (general, interior, landscape, context; 3 lines only)

This masonry residence has a low slope roof with wide eaves and an asymmetrical façade. The c.1965 garage appears to have been detached originally but now has a roof connector to the main house. This house may have had an integral garage at the north end that is now enclosed.

Archaeological Remains Present ☐ FMSF Archaeological Site Form Completed (if yes, attach) ☐

Consult Guide To Historical Structure Forms for detailed instructions

RECORDER'S EVALUATION OF SITE

Individually Eligible for National Register? Yes ☐ No ☒ Likely, Need Information ☐ Insufficient Information ☐Potential Contributor to Nat. Reg. District? Yes ☐ No ☒ Likely, Need Information ☐ Insufficient Information ☐

Areas of Significance

Community planning & development

Summary of Significance

This resource is an example of residential architecture in Tarpon Springs during the World War II and Aftermath-era and is representative of the development of the City of Tarpon Springs. Possible expansion of the Local Historic District was evaluated, and this resource is considered contributing to the Local Historic District if the boundaries are enlarged. The areas that can be considered part of the expanded Local Historic District include the resources immediately surrounding the district and the Fruit Salad area.

DHR USE ONLY		OFFICIAL EVALUATIONS	DHR USE ONLY	
NR DATE ____/____/____	KEEPER-NR ELIGIBILITY <input type="checkbox"/> yes <input type="checkbox"/> no		Date	____/____/____
DELIST DATE ____/____/____	SHPO-NR ELIGIBILITY: <input type="checkbox"/> yes <input type="checkbox"/> no <input type="checkbox"/> potentially elig. <input type="checkbox"/> insufficient info		Date	____/____/____
	LOCAL DESIGNATION: _____		Date	____/____/____
	Local office _____			
National Register Criteria for Evaluation <input type="checkbox"/> a <input type="checkbox"/> b <input type="checkbox"/> c <input type="checkbox"/> d (See National Register Bulletin 15, p. 2)				

DOCUMENTATION

Research Methods Florida Site File for past architectural surveys; Florida Site File search; Local library; Tax records; Pedestrian; Sanborn maps

Bibliographic References

Location of Negatives Janus Research **Negative Numbers** Roll 2885, #25, Facing NW

RECORDER INFORMATION

Recorder Name Janus Research

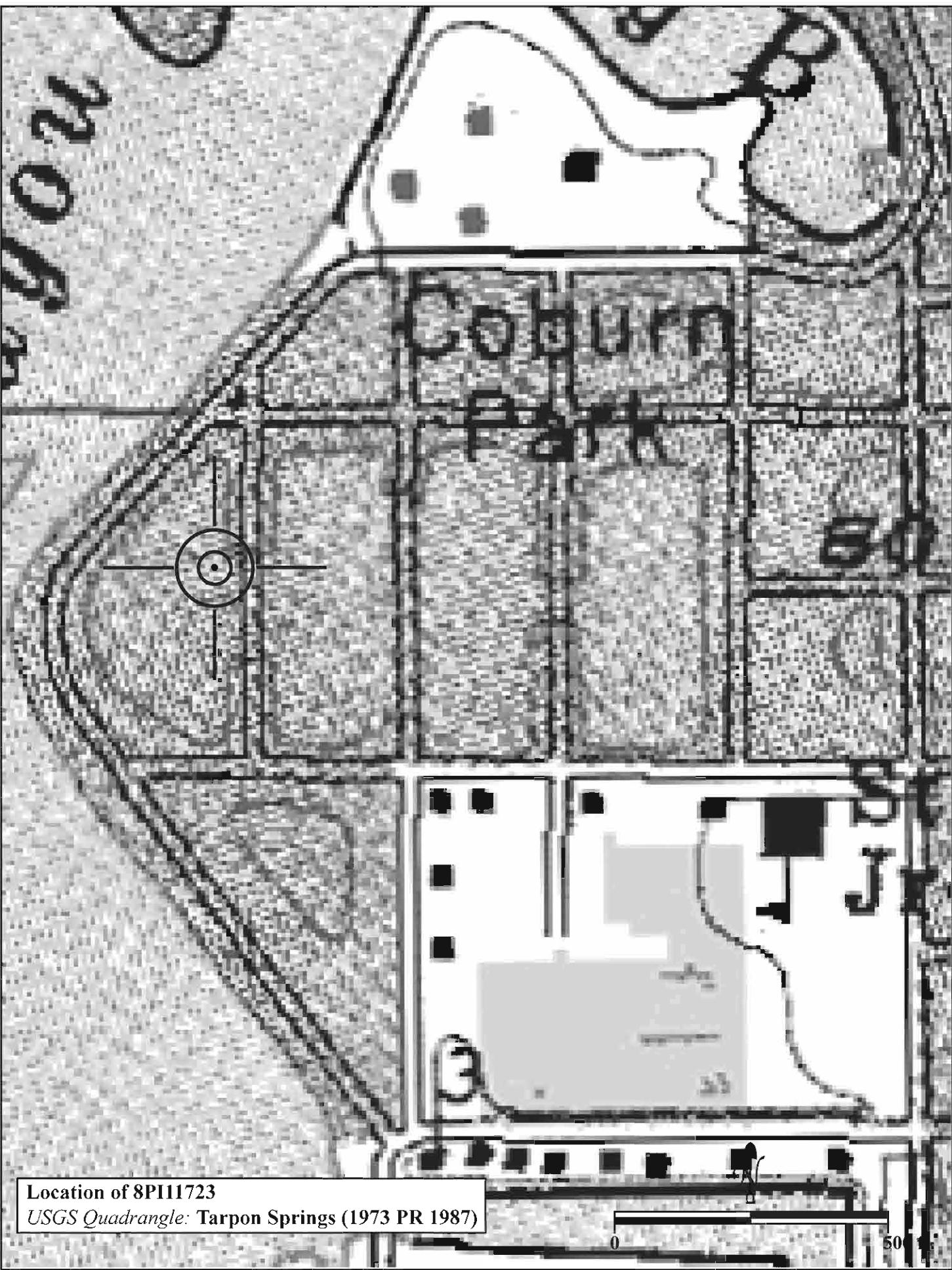
Recorder Affiliation JANUS RESEARCH, 1107 N. Ward Street, Tampa, Florida 33607 Telephone 813-636-8200

- REQUIRED:**
1. USGS 7.5' MAP WITH STRUCTURES PINPOINTED IN RED
 2. LARGE SCALE STREET OR PLAT MAP
 3. PHOTO OF MAIN FACADE, PREFERABLY B&W, AT LEAST 3x5



SKETCH MAP





Location of 8PI11723

USGS Quadrangle: Tarpon Springs (1973 PR 1987)

0

500



HISTORICAL STRUCTURE FORM

FLORIDA MASTER SITE FILE

Consult Guide To Historical Structure Forms for detailed instructions

Site # 8PI11724

Recorder # 358

Recorder Date 2/26/09

Original ☒Update ☐

Site Name 313 Bay Street Other Names

Project Name Historic Resources Survey of Tarpon Springs

Historic Contexts Modern National Register Category Building

LOCATION and IDENTIFICATION

Address 313 Bay Street

Vicinity of E side of Bay between Lemon and Lime

City Tarpon Springs County Pinellas

Ownership Private-individual Subdivision Block # Lot #

MAPPING

USGS Map TARPON SPRINGS Township 27S Range 15E Section 13

Quarter Qtr Qtr Irregular Section ☐ UTM Zone 17

Easting 326925 Northing 3114378 Land Grant Unknown

Latitude Longitude Plat or Other Map Aerial Photographs

HISTORY

Architect/Builder Unknown Construction Date 1950 Circa ☒Alterations ☒ Date c.1980 Type/Location front door replaced with sidelightAdditions ☐ Date Type/LocationMoved ☐ Original Location

Use Original Private residence Use Present Private residence

DESCRIPTION

Style Masonry Vernacular Exterior Plan Rectangular Interior Plan Unknown Stories 1

Structural System Concrete block Exterior Fabric Concrete block; Flat wood

Foundation Continuous Foundation Materials Concrete block Foundation Infill N/A

No. of Porches 0 Locations/Features N/A

Main Entrance (stylistic details): off center entry with sidelights

Outbldgs. ☐ Number Nature/Location (Describe below)

Roof Type Gable Roofing Materials Composition shingles

Secondary Structures ☐ Comments Not applicable LocationChimneys ☒ Number 1 Orientation North Location Ridge/Interior Material BrickWood Windows ☐ Type Light #Metal Windows ☒ Type Awning; Casement Light # 3; 4 light steel

Exterior Ornament vents (gable louver wood), shutters (faux), concrete sills

Condition Fair Surroundings Residential

Narrative (general, interior, landscape, context; 3 lines only)

This structure features rounded corner block. The horizontal joints of the concrete block wall are struck, vertical joints are filled to emphasize the horizontal.

Archaeological Remains Present ☐ FMSF Archaeological Site Form Completed (if yes, attach) ☐

Consult Guide To Historical Structure Forms for detailed instructions

RECORDER'S EVALUATION OF SITE

Individually Eligible for National Register? Yes ☐ No ☒ Likely, Need Information ☐ Insufficient Information ☐Potential Contributor to Nat. Reg. District? Yes ☐ No ☒ Likely, Need Information ☐ Insufficient Information ☐

Areas of Significance

Community planning & development

Summary of Significance

This resource is an example of residential architecture in Tarpon Springs during the Modern-era and is representative of the development of the City of Tarpon Springs. Possible expansion of the Local Historic District was evaluated, and this resource is considered contributing to the Local Historic District if the boundaries are enlarged. The areas that can be considered part of the expanded Local Historic District include the resources immediately surrounding the district and the Fruit Salad area.

DHR USE ONLY		OFFICIAL EVALUATIONS	DHR USE ONLY	
NR DATE ____/____/____	KEEPER-NR ELIGIBILITY <input type="checkbox"/> yes <input type="checkbox"/> no		Date	____/____/____
DELIST DATE ____/____/____	SHPO-NR ELIGIBILITY: <input type="checkbox"/> yes <input type="checkbox"/> no <input type="checkbox"/> potentially elig. <input type="checkbox"/> insufficient info		Date	____/____/____
	LOCAL DESIGNATION: _____		Date	____/____/____
	Local office _____			
National Register Criteria for Evaluation <input type="checkbox"/> a <input type="checkbox"/> b <input type="checkbox"/> c <input type="checkbox"/> d (See National Register Bulletin 15, p. 2)				

DOCUMENTATION

Research Methods Florida Site File for past architectural surveys; Florida Site File search; Local library; Tax records; Pedestrian; Sanborn maps

Bibliographic References

Location of Negatives Janus Research **Negative Numbers** Roll 2885, #32, Facing SE

RECORDER INFORMATION

Recorder Name Janus Research

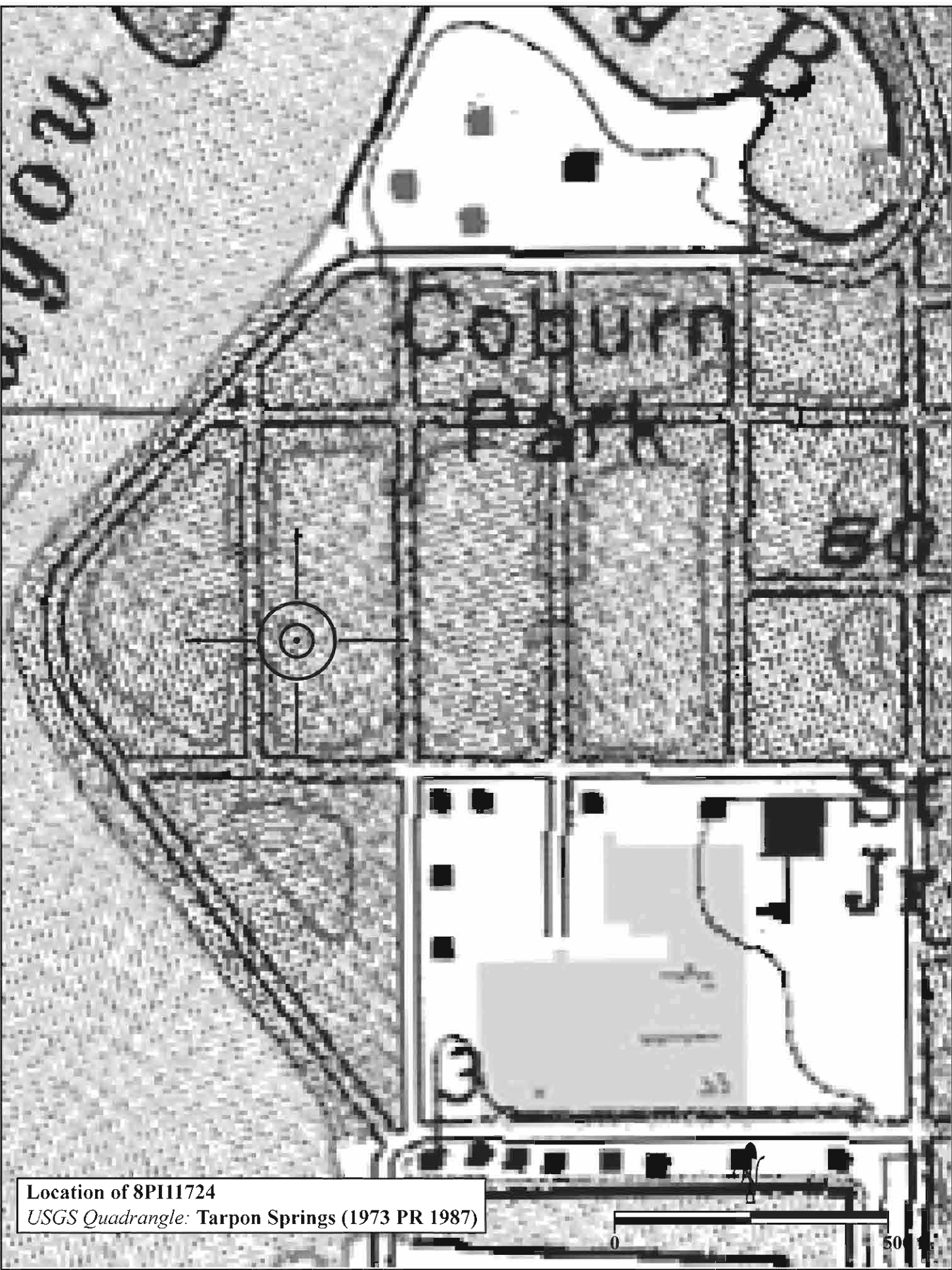
Recorder Affiliation JANUS RESEARCH, 1107 N. Ward Street, Tampa, Florida 33607 Telephone 813-636-8200

- REQUIRED:**
1. USGS 7.5' MAP WITH STRUCTURES PINPOINTED IN RED
 2. LARGE SCALE STREET OR PLAT MAP
 3. PHOTO OF MAIN FACADE, PREFERABLY B&W, AT LEAST 3x5



SKETCH MAP





Location of 8PI11724

USGS Quadrangle: Tarpon Springs (1973 PR 1987)

0

500



HISTORICAL STRUCTURE FORM

FLORIDA MASTER SITE FILE

Consult Guide To Historical Structure Forms for detailed instructions

Site # 8PI11725

Recorder # 354

Recorder Date 2/26/09

Original ☒Update ☐

Site Name 316 Bay Street Other Names

Project Name Historic Resources Survey of Tarpon Springs

Historic Contexts Depression/New Deal National Register Category Building

LOCATION and IDENTIFICATION

Address 316 Bay Street

Vicinity of W side of Bay between Lemon and Lime

City Tarpon Springs County Pinellas

Ownership Private-individual Subdivision Block # Lot #

MAPPING

USGS Map TARPON SPRINGS Township 27S Range 15E Section 13

Quarter Qtr Qtr Irregular Section ☐ UTM Zone 17

Easting 326899 Northing 3114392 Land Grant Unknown

Latitude Longitude Plat or Other Map Aerial Photographs

HISTORY

Architect/Builder Unknown Construction Date 1930 Circa ☒Alterations ☒ Date c. 2000 Type/Location vinyl sidingAdditions ☒ Date c. 2000 Type/Location front gable porch additionMoved ☐ Original Location

Use Original Private residence Use Present Private residence

DESCRIPTION

Style Frame Vernacular Exterior Plan Irregular Interior Plan Unknown Stories 1

Structural System Wood frame Exterior Fabric Vinyl

Foundation Piers Foundation Materials Brick Foundation Infill None

No. of Porches 1 Locations/Features nearly full width front gable with wood posts and turned balustrade

Main Entrance (stylistic details): center entry under front porch

Outbldgs. ☐ Number Nature/Location (Describe below)

Roof Type Cross-gabled Roofing Materials Composition shingles

Secondary Structures ☐ Comments Not applicable LocationChimneys ☒ Number 1 Orientation South Location Ridge/Exterior Material BrickWood Windows ☐ Type Light #Metal Windows ☒ Type SHS Light # 1/1

Exterior Ornament wood surrounds

Condition Good Surroundings Residential

Narrative (general, interior, landscape, context; 3 lines only)

This side gable frame vernacular residence has recently been renovated and now has a front gable porch with an arch window and 6x6 wood post supports.

Archaeological Remains Present ☐ FMSF Archaeological Site Form Completed (if yes, attach) ☐

Consult Guide To Historical Structure Forms for detailed instructions

RECORDER'S EVALUATION OF SITE

Individually Eligible for National Register? Yes ☐ No ☒ Likely, Need Information ☐ Insufficient Information ☐Potential Contributor to Nat. Reg. District? Yes ☐ No ☒ Likely, Need Information ☐ Insufficient Information ☐

Areas of Significance

Community planning & development

Summary of Significance

This resource is an example of residential architecture in Tarpon Springs during the Depression/New Deal-era. However, this building has had substantial unsympathetic alterations that diminish its overall architectural integrity and it no longer conveys its historic significance. Therefore, this resource is considered non-contributing to the NRHP or Local Historic District.

DHR USE ONLY		OFFICIAL EVALUATIONS	DHR USE ONLY	
NR DATE ____/____/____	KEEPER-NR ELIGIBILITY <input type="checkbox"/> yes <input type="checkbox"/> no		Date	____/____/____
DELIST DATE ____/____/____	SHPO-NR ELIGIBILITY: <input type="checkbox"/> yes <input type="checkbox"/> no <input type="checkbox"/> potentially elig. <input type="checkbox"/> insufficient info		Date	____/____/____
	LOCAL DESIGNATION: _____		Date	____/____/____
	Local office _____			
National Register Criteria for Evaluation <input type="checkbox"/> a <input type="checkbox"/> b <input type="checkbox"/> c <input type="checkbox"/> d (See National Register Bulletin 15, p. 2)				

DOCUMENTATION

Research Methods Florida Site File for past architectural surveys; Florida Site File search; Local library; Tax records; Pedestrian; Sanborn maps

Bibliographic References

Location of Negatives Janus Research **Negative Numbers** Roll 2885, #24, Facing S

RECORDER INFORMATION

Recorder Name Janus Research

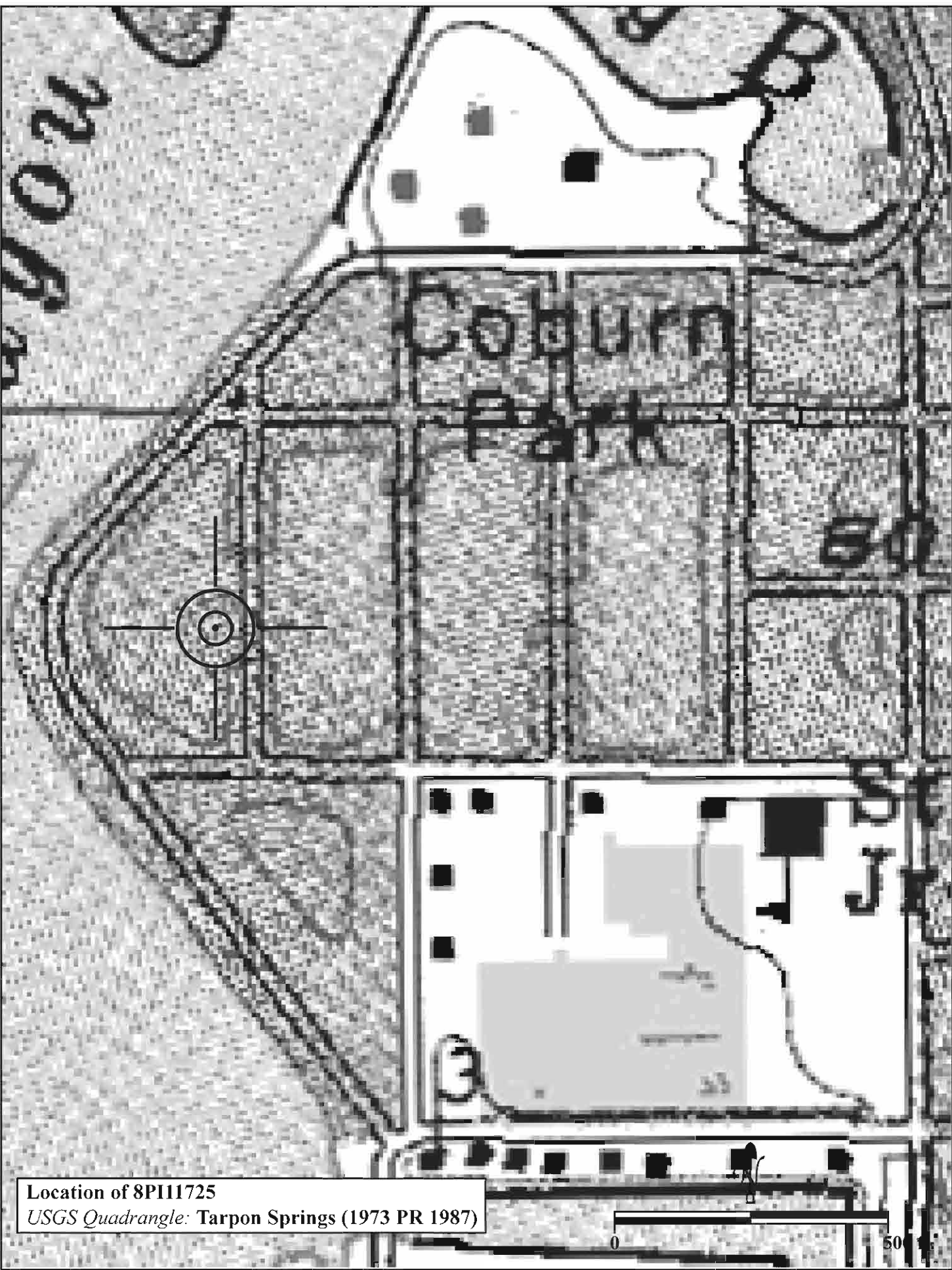
Recorder Affiliation JANUS RESEARCH, 1107 N. Ward Street, Tampa, Florida 33607 Telephone 813-636-8200

- REQUIRED:**
1. USGS 7.5' MAP WITH STRUCTURES PINPOINTED IN RED
 2. LARGE SCALE STREET OR PLAT MAP
 3. PHOTO OF MAIN FACADE, PREFERABLY B&W, AT LEAST 3x5



SKETCH MAP





Location of 8PI11725

USGS Quadrangle: Tarpon Springs (1973 PR 1987)

0

500



HISTORICAL STRUCTURE FORM

FLORIDA MASTER SITE FILE

Consult Guide To Historical Structure Forms for detailed instructions

Site # 8PI11726

Recorder # 353

Recorder Date 2/26/09

Original ☒Update ☐

Site Name 320 Bay Street Other Names

Project Name Historic Resources Survey of Tarpon Springs

Historic Contexts WWII and Aftermath National Register Category Building

LOCATION and IDENTIFICATION

Address 320 Bay Street

Vicinity of W side of Bay between Lemon and Lime

City Tarpon Springs County Pinellas

Ownership Private-individual Subdivision Block # Lot #

MAPPING

USGS Map TARPON SPRINGS Township 27S Range 15E Section 13

Quarter Qtr Qtr Irregular Section ☐ UTM Zone 17

Easting 326899 Northing 3114369 Land Grant Unknown

Latitude Longitude Plat or Other Map Aerial Photographs

HISTORY

Architect/Builder Unknown Construction Date 1945 Circa ☒Alterations ☒ Date c.1990 Type/Location windows replaced on porch additionAdditions ☒ Date c.1950 Type/Location inset, southeast corner, shed roof, porchMoved ☐ Original Location

Use Original Private residence Use Present Private residence

DESCRIPTION

Style Minimal Traditional Exterior Plan Irregular Interior Plan Unknown Stories 1

Structural System Wood frame Exterior Fabric Asbestos-shingles or siding

Foundation Piers Foundation Materials Brick Foundation Infill Brick open work

No. of Porches 0 Locations/Features porch now enclosed

Main Entrance (stylistic details): off center entry to enclosed porch with no overhang

Outbldgs. ☒ Number 1 Nature/Location (Describe below)

one story wood frame cottage at southwest corner of the lot

Roof Type Cross-gabled Roofing Materials Composition shingles

Secondary Structures ☐ Comments Not applicable LocationChimneys ☒ Number 1 Orientation South Location Slope/Exterior Material BrickWood Windows ☒ Type DHS Light # 1/1Metal Windows ☒ Type Casement Light # 1

Exterior Ornament wood surrounds

Condition Fair Surroundings Residential

Narrative (general, interior, landscape, context; 3 lines only)

This cross gable Minimal Traditional residence rests on a brick pier foundation with open brickwork between. The moderate slop roof has a slight overhang. It is a mirror image of 324 Bay Street (8PI11727), with more alterations.

Archaeological Remains Present ☐ FMSF Archaeological Site Form Completed (if yes, attach) ☐

Consult Guide To Historical Structure Forms for detailed instructions

RECORDER'S EVALUATION OF SITE

Individually Eligible for National Register? Yes ☐ No ☒ Likely, Need Information ☐ Insufficient Information ☐Potential Contributor to Nat. Reg. District? Yes ☐ No ☒ Likely, Need Information ☐ Insufficient Information ☐

Areas of Significance

Community planning & development

Summary of Significance

This resource is an example of residential architecture in Tarpon Springs during the World War II and Aftermath-era and is representative of the development of the City of Tarpon Springs. Possible expansion of the Local Historic District was evaluated, and this resource is considered contributing to the Local Historic District if the boundaries are enlarged. The areas that can be considered part of the expanded Local Historic District include the resources immediately surrounding the district and the Fruit Salad area.

DHR USE ONLY		OFFICIAL EVALUATIONS	DHR USE ONLY	
NR DATE ____/____/____	KEEPER-NR ELIGIBILITY <input type="checkbox"/> yes <input type="checkbox"/> no		Date	____/____/____
DELIST DATE ____/____/____	SHPO-NR ELIGIBILITY: <input type="checkbox"/> yes <input type="checkbox"/> no <input type="checkbox"/> potentially elig. <input type="checkbox"/> insufficient info		Date	____/____/____
	LOCAL DESIGNATION: _____		Date	____/____/____
	Local office _____			
National Register Criteria for Evaluation <input type="checkbox"/> a <input type="checkbox"/> b <input type="checkbox"/> c <input type="checkbox"/> d (See National Register Bulletin 15, p. 2)				

DOCUMENTATION

Research Methods Florida Site File for past architectural surveys; Florida Site File search; Local library; Tax records; Pedestrian; Sanborn maps

Bibliographic References

Location of Negatives Janus Research **Negative Numbers** Roll 2885, #22, Facing NW

RECORDER INFORMATION

Recorder Name Janus Research

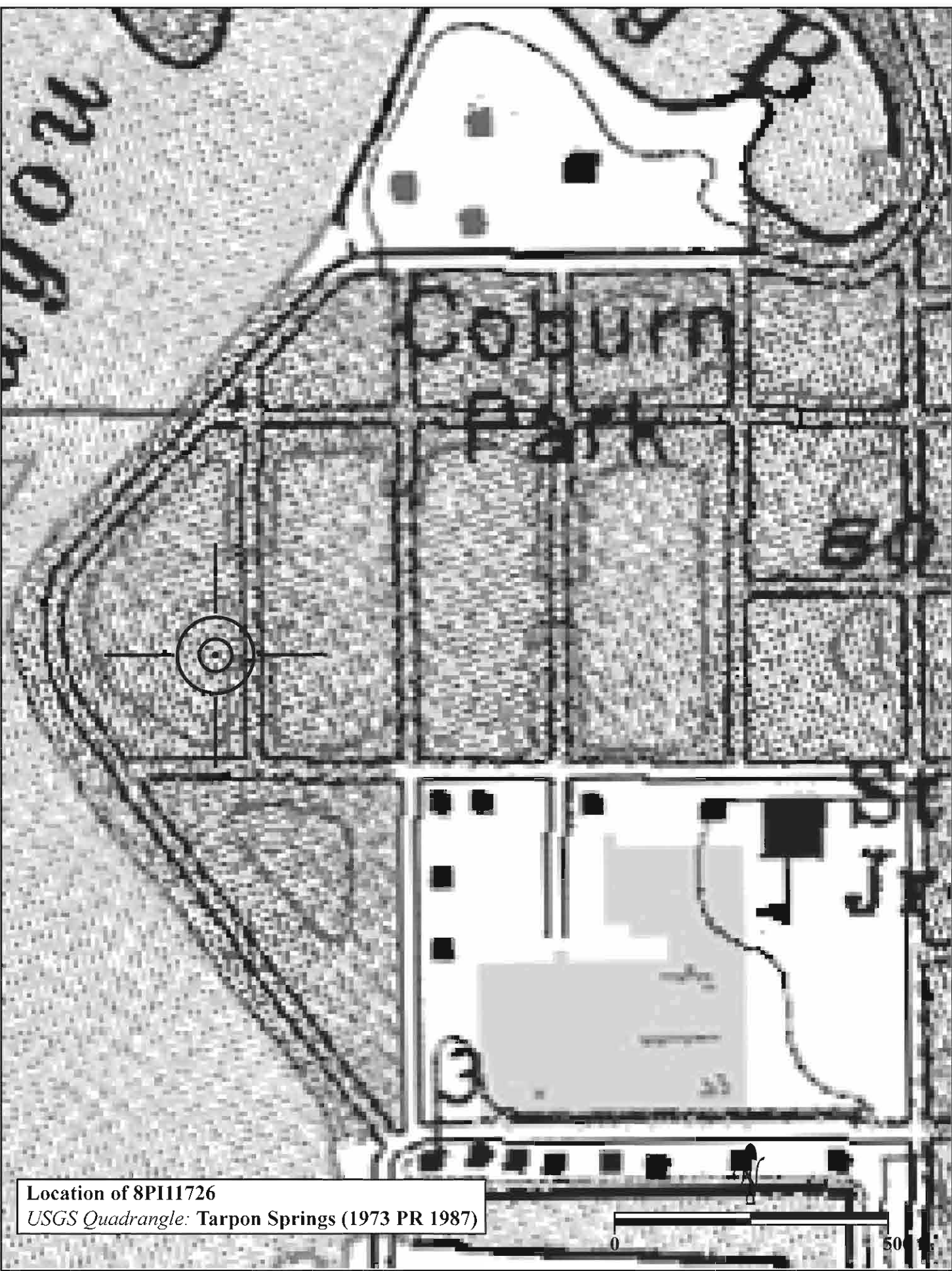
Recorder Affiliation JANUS RESEARCH, 1107 N. Ward Street, Tampa, Florida 33607 Telephone 813-636-8200

- REQUIRED:**
1. USGS 7.5' MAP WITH STRUCTURES PINPOINTED IN RED
 2. LARGE SCALE STREET OR PLAT MAP
 3. PHOTO OF MAIN FACADE, PREFERABLY B&W, AT LEAST 3x5



SKETCH MAP





Location of 8PI11726

USGS Quadrangle: Tarpon Springs (1973 PR 1987)

0

500



HISTORICAL STRUCTURE FORM

FLORIDA MASTER SITE FILE

Consult Guide To Historical Structure Forms for detailed instructions

Site # 8PI11727

Recorder # 352

Recorder Date 2/26/09

Original ☒Update ☐

Site Name 324 Bay Street Other Names

Project Name Historic Resources Survey of Tarpon Springs

Historic Contexts WWII and Aftermath National Register Category Building

LOCATION and IDENTIFICATION

Address 324 Bay Street

Vicinity of W side of Bay between Lemon and Lime

City Tarpon Springs County Pinellas

Ownership Private-individual Subdivision Block # Lot #

MAPPING

USGS Map TARPON SPRINGS Township 27S Range 15E Section 13

Quarter Qtr Qtr Irregular Section UTM Zone 17

Easting 326894 Northing 3114353 Land Grant Unknown

Latitude Longitude Plat or Other Map Aerial Photographs

HISTORY

Architect/Builder Unknown Construction Date 1945 Circa ☒Alterations ☐ Date Type/LocationAdditions ☐ Date Type/LocationMoved ☐ Original Location

Use Original Private residence Use Present Private residence

DESCRIPTION

Style Minimal Traditional Exterior Plan Irregular Interior Plan Unknown Stories 1

Structural System Wood frame Exterior Fabric Asbestos-shingles or siding

Foundation Piers Foundation Materials Brick Foundation Infill Diagonal Lattice (wood)

No. of Porches 1 Locations/Features inset shed roof portico on northeast corner with wood post and brick deck

Main Entrance (stylistic details): entry centered on building with shed overhang

Outbldgs. ☒ Number 1 Nature/Location (Describe below)

one story, gable, wood frame, two car garage at the northwest corner of the lot (contributing)

Roof Type Cross-gabled Roofing Materials Composition shingles

Secondary Structures ☐ Comments Not applicable LocationChimneys ☒ Number 1 Orientation North Location Slope/Exterior Material BrickWood Windows ☒ Type DHS Light # 1/1Metal Windows ☐ Type Light #

Exterior Ornament wood surrounds

Condition Good Surroundings Residential

Narrative (general, interior, landscape, context; 3 lines only)

This cross gable residence has a moderate roof slope with slight overhangs and rests on a brick pier foundation. It features multiple rows of 1/1 double hung windows. It is a mirror image of 320 Bay Street (8PI11726).

Archaeological Remains Present ☐ FMSF Archaeological Site Form Completed (if yes, attach) ☐

Consult Guide To Historical Structure Forms for detailed instructions

RECORDER'S EVALUATION OF SITE

Individually Eligible for National Register? Yes ☐ No ☒ Likely, Need Information ☐ Insufficient Information ☐Potential Contributor to Nat. Reg. District? Yes ☐ No ☒ Likely, Need Information ☐ Insufficient Information ☐

Areas of Significance

Community planning & development

Summary of Significance

This resource is an example of residential architecture in Tarpon Springs during the World War II and Aftermath-era and is representative of the development of the City of Tarpon Springs. Possible expansion of the Local Historic District was evaluated, and this resource is considered contributing to the Local Historic District if the boundaries are enlarged. The areas that can be considered part of the expanded Local Historic District include the resources immediately surrounding the district and the Fruit Salad area.

DHR USE ONLY		OFFICIAL EVALUATIONS	DHR USE ONLY	
NR DATE ____/____/____	KEEPER-NR ELIGIBILITY <input type="checkbox"/> yes <input type="checkbox"/> no		Date	____/____/____
DELIST DATE ____/____/____	SHPO-NR ELIGIBILITY: <input type="checkbox"/> yes <input type="checkbox"/> no <input type="checkbox"/> potentially elig. <input type="checkbox"/> insufficient info		Date	____/____/____
	LOCAL DESIGNATION: _____		Date	____/____/____
	Local office _____			
National Register Criteria for Evaluation <input type="checkbox"/> a <input type="checkbox"/> b <input type="checkbox"/> c <input type="checkbox"/> d (See National Register Bulletin 15, p. 2)				

DOCUMENTATION

Research Methods Florida Site File for past architectural surveys; Florida Site File search; Local library; Tax records; Pedestrian; Sanborn maps

Bibliographic References

Location of Negatives Janus Research **Negative Numbers** Roll 2885, #21, Facing SW

RECORDER INFORMATION

Recorder Name Janus Research

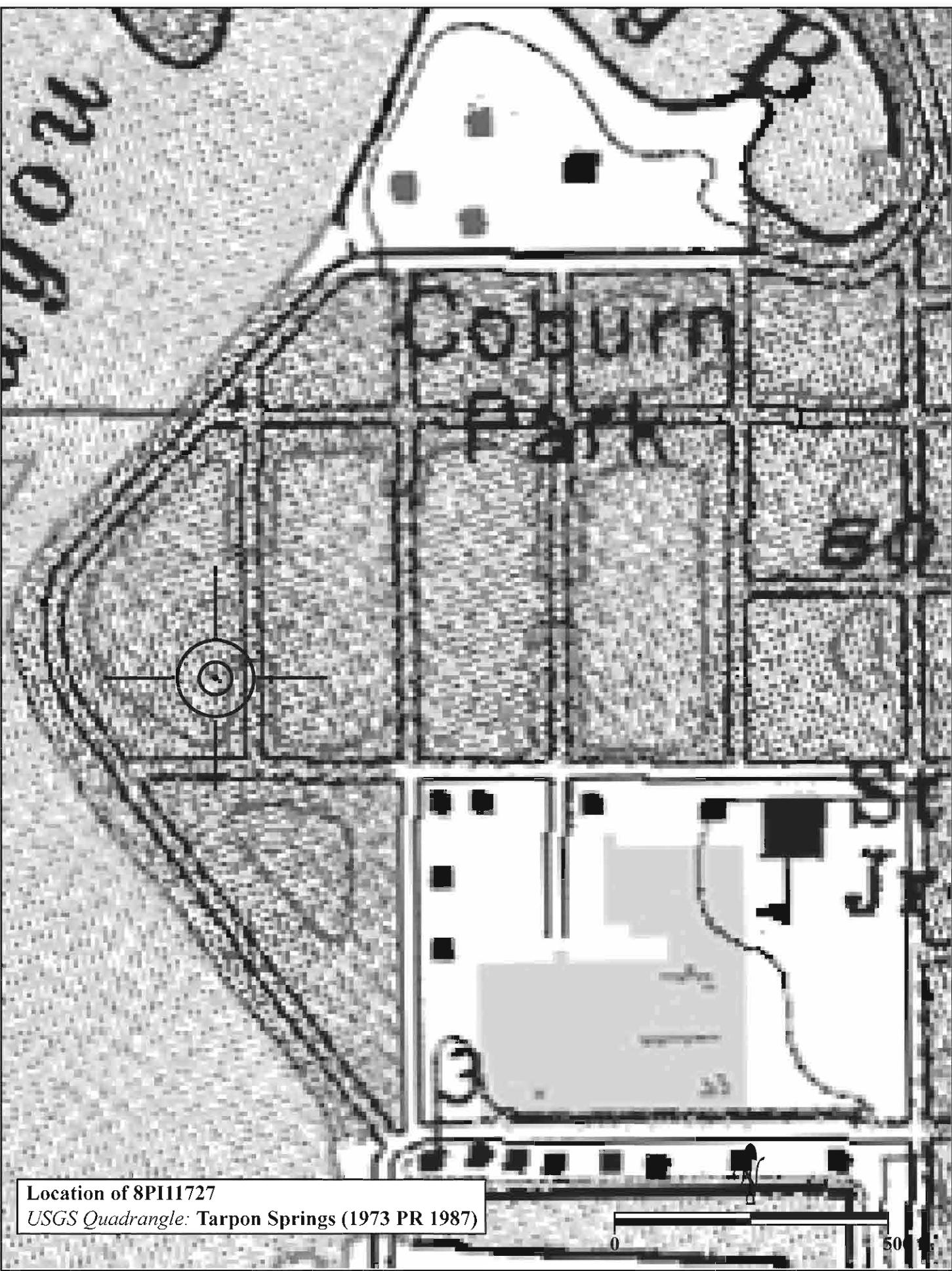
Recorder Affiliation JANUS RESEARCH, 1107 N. Ward Street, Tampa, Florida 33607 Telephone 813-636-8200

- REQUIRED:**
1. USGS 7.5' MAP WITH STRUCTURES PINPOINTED IN RED
 2. LARGE SCALE STREET OR PLAT MAP
 3. PHOTO OF MAIN FACADE, PREFERABLY B&W, AT LEAST 3x5



SKETCH MAP





Location of 8PI11727

USGS Quadrangle: Tarpon Springs (1973 PR 1987)

0

500



HISTORICAL STRUCTURE FORM

FLORIDA MASTER SITE FILE

Consult Guide To Historical Structure Forms for detailed instructions

Site # 8PI11728

Recorder # 357

Recorder Date 2/26/09

Original ☒Update ☐

Site Name 333 Bay Street Other Names

Project Name Historic Resources Survey of Tarpon Springs

Historic Contexts Modern National Register Category Building

LOCATION and IDENTIFICATION

Address 333 Bay Street

Vicinity of E side of Bay between Lemon and Lime

City Tarpon Springs County Pinellas

Ownership Private-individual Subdivision Block # Lot #

MAPPING

USGS Map TARPON SPRINGS Township 27S Range 15E Section 13

Quarter Qtr Qtr Irregular Section ☐ UTM Zone 17

Easting 326930 Northing 3114342 Land Grant Unknown

Latitude Longitude Plat or Other Map Aerial Photographs

HISTORY

Architect/Builder Unknown Construction Date 1957 Circa ☒Alterations ☒ Date Unknown Type/Location one of two garage doors enclosed; aluminum soffitsAdditions ☐ Date Type/LocationMoved ☐ Original Location

Use Original Private residence Use Present Private residence

DESCRIPTION

Style Masonry Vernacular Exterior Plan Irregular Interior Plan Unknown Stories 1

Structural System Concrete block Exterior Fabric Brick; Stucco

Foundation Slab Foundation Materials Poured concrete Foundation Infill N/A

No. of Porches 1 Locations/Features southwest corner, integral, 2/3 width with square wood columns and concrete deck at grade

Main Entrance (stylistic details): off center entry under main porch

Outbldgs. ☐ Number Nature/Location (Describe below)

Roof Type Hip Roofing Materials Concrete S-tile

Secondary Structures ☒ Comments Cupola Location peak/attached garage at eastChimneys ☒ Number 1 Orientation South Location Slope/Interior Material MetalWood Windows ☐ Type Light #Metal Windows ☒ Type SHS; Fixed Light # 1/1

Exterior Ornament shutters (faux), concrete sills, brick band at window height

Condition Good Surroundings Residential

Narrative (general, interior, landscape, context; 3 lines only)

This one-story masonry residence has a low slope hipped roof with broad eaves and a flared roof vent cupola. There is a stucco wing wall at the north end of the main elevation.

Archaeological Remains Present ☐ FMSF Archaeological Site Form Completed (if yes, attach) ☐

Consult Guide To Historical Structure Forms for detailed instructions

RECORDER'S EVALUATION OF SITE

Individually Eligible for National Register? Yes ☐ No ☒ Likely, Need Information ☐ Insufficient Information ☐Potential Contributor to Nat. Reg. District? Yes ☐ No ☒ Likely, Need Information ☐ Insufficient Information ☐

Areas of Significance

Community planning & development

Summary of Significance

This resource is an example of residential architecture in Tarpon Springs during the Modern-era and is representative of the development of the City of Tarpon Springs. Possible expansion of the Local Historic District was evaluated, and this resource is considered contributing to the Local Historic District if the boundaries are enlarged. The areas that can be considered part of the expanded Local Historic District include the resources immediately surrounding the district and the Fruit Salad area.

DHR USE ONLY		OFFICIAL EVALUATIONS	DHR USE ONLY	
NR DATE ____/____/____	KEEPER-NR ELIGIBILITY <input type="checkbox"/> yes <input type="checkbox"/> no		Date	____/____/____
DELIST DATE ____/____/____	SHPO-NR ELIGIBILITY: <input type="checkbox"/> yes <input type="checkbox"/> no <input type="checkbox"/> potentially elig. <input type="checkbox"/> insufficient info		Date	____/____/____
	LOCAL DESIGNATION: _____		Date	____/____/____
	Local office _____			
National Register Criteria for Evaluation <input type="checkbox"/> a <input type="checkbox"/> b <input type="checkbox"/> c <input type="checkbox"/> d (See National Register Bulletin 15, p. 2)				

DOCUMENTATION

Research Methods Florida Site File for past architectural surveys; Florida Site File search; Local library; Tax records; Pedestrian; Sanborn maps

Bibliographic References

Location of Negatives Janus Research **Negative Numbers** Roll 2885, #31, Facing NW

RECORDER INFORMATION

Recorder Name Janus Research

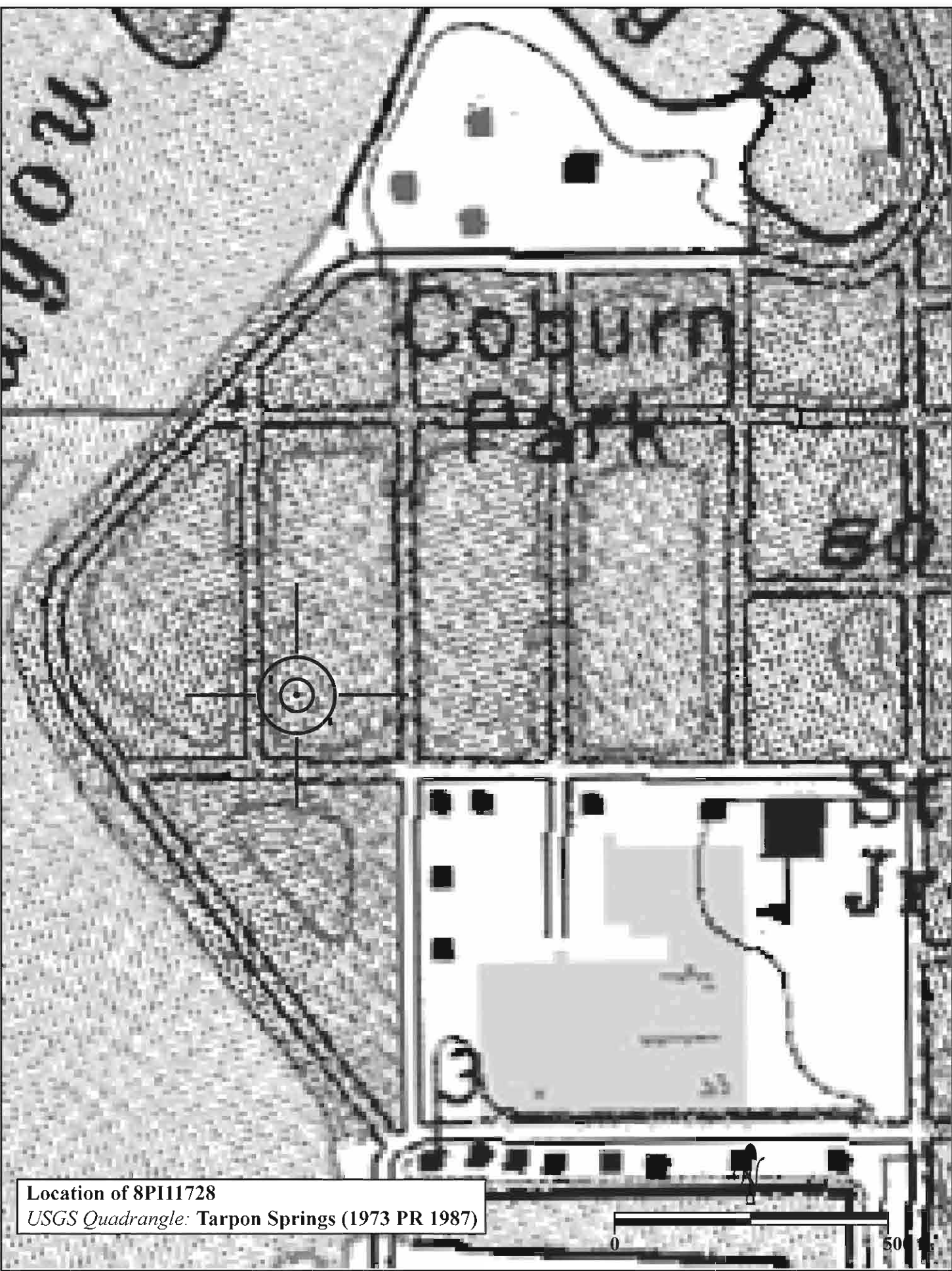
Recorder Affiliation JANUS RESEARCH, 1107 N. Ward Street, Tampa, Florida 33607 Telephone 813-636-8200

- REQUIRED:**
1. USGS 7.5' MAP WITH STRUCTURES PINPOINTED IN RED
 2. LARGE SCALE STREET OR PLAT MAP
 3. PHOTO OF MAIN FACADE, PREFERABLY B&W, AT LEAST 3x5



SKETCH MAP





Location of 8PI11728

USGS Quadrangle: Tarpon Springs (1973 PR 1987)





HISTORICAL STRUCTURE FORM

FLORIDA MASTER SITE FILE

Consult Guide To Historical Structure Forms for detailed instructions

Site # 8PI11729

Recorder # 284

Recorder Date 2/20/09

Original ☒Update ☐

Site Name 27 W Boyer Street Other Names

Project Name Historic Resources Survey of Tarpon Springs

Historic Contexts WWII and Aftermath National Register Category Building

LOCATION and IDENTIFICATION

Address 27 W Boyer Street

Vicinity of S side of Boyer between Pinellas and Banana

City Tarpon Springs County Pinellas

Ownership Private-individual Subdivision Block # Lot #

MAPPING

USGS Map TARPON SPRINGS Township 27S Range 15E Section 13

Quarter Qtr Qtr Irregular Section ☐ UTM Zone 17

Easting 327418 Northing 3114409 Land Grant Unknown

Latitude Longitude Plat or Other Map Aerial Photographs

HISTORY

Architect/Builder Unknown Construction Date 1945 Circa ☒Alterations ☐ Date Type/LocationAdditions ☒ Date c.1965 Type/Location rear shed roof, one storyMoved ☐ Original Location

Use Original Private residence Use Present Private residence

DESCRIPTION

Style Minimal Traditional Exterior Plan Rectangular Interior Plan Unknown Stories 1

Structural System Wood frame Exterior Fabric Asbestos-shingles or siding

Foundation Slab Foundation Materials Poured concrete Foundation Infill N/A

No. of Porches 0 Locations/Features N/A

Main Entrance (stylistic details): center entry with no overhang

Outbldgs. ☐ Number Nature/Location (Describe below)

Roof Type Gable Roofing Materials Composition shingles

Secondary Structures ☐ Comments Not applicable LocationChimneys ☐ Number 0 Orientation N/A Location N/A Material Not applicableWood Windows ☐ Type Light #Metal Windows ☒ Type Awning Light # 5

Exterior Ornament vents (gable louver)

Condition Fair Surroundings Residential

Narrative (general, interior, landscape, context; 3 lines only)

This side gable residence has a moderate roof slope and asymmetrical facade. There is little exterior ornament.

Archaeological Remains Present ☐ FMSF Archaeological Site Form Completed (if yes, attach) ☐

Consult Guide To Historical Structure Forms for detailed instructions

RECORDER'S EVALUATION OF SITE

Individually Eligible for National Register? Yes ☐ No ☒ Likely, Need Information ☐ Insufficient Information ☐Potential Contributor to Nat. Reg. District? Yes ☒ No ☐ Likely, Need Information ☐ Insufficient Information ☐

Areas of Significance

Community planning & development

Summary of Significance

This resource is an example of residential architecture in Tarpon Springs during the World War II and Aftermath-era and is representative of the development of the City of Tarpon Springs. Possible expansion of the NRHP Historic District was evaluated, and resources immediately surrounding the current boundaries were considered for inclusion within the district if the NRHP boundaries are enlarged. This resource is considered contributing to the NRHP Historic District if the boundaries are enlarged.

DHR USE ONLY		OFFICIAL EVALUATIONS	DHR USE ONLY	
NR DATE ____/____/____	KEEPER-NR ELIGIBILITY <input type="checkbox"/> yes <input type="checkbox"/> no		Date	____/____/____
DELIST DATE ____/____/____	SHPO-NR ELIGIBILITY: <input type="checkbox"/> yes <input type="checkbox"/> no <input type="checkbox"/> potentially elig. <input type="checkbox"/> insufficient info		Date	____/____/____
	LOCAL DESIGNATION: _____		Date	____/____/____
	Local office _____			
National Register Criteria for Evaluation <input type="checkbox"/> a <input type="checkbox"/> b <input type="checkbox"/> c <input type="checkbox"/> d (See National Register Bulletin 15, p. 2)				

DOCUMENTATION

Research Methods Florida Site File for past architectural surveys; Florida Site File search; Local library; Tax records; Pedestrian; Sanborn maps

Bibliographic References

Location of Negatives Janus Research **Negative Numbers** Roll 2885, #77, Facing SE

RECORDER INFORMATION

Recorder Name Janus Research

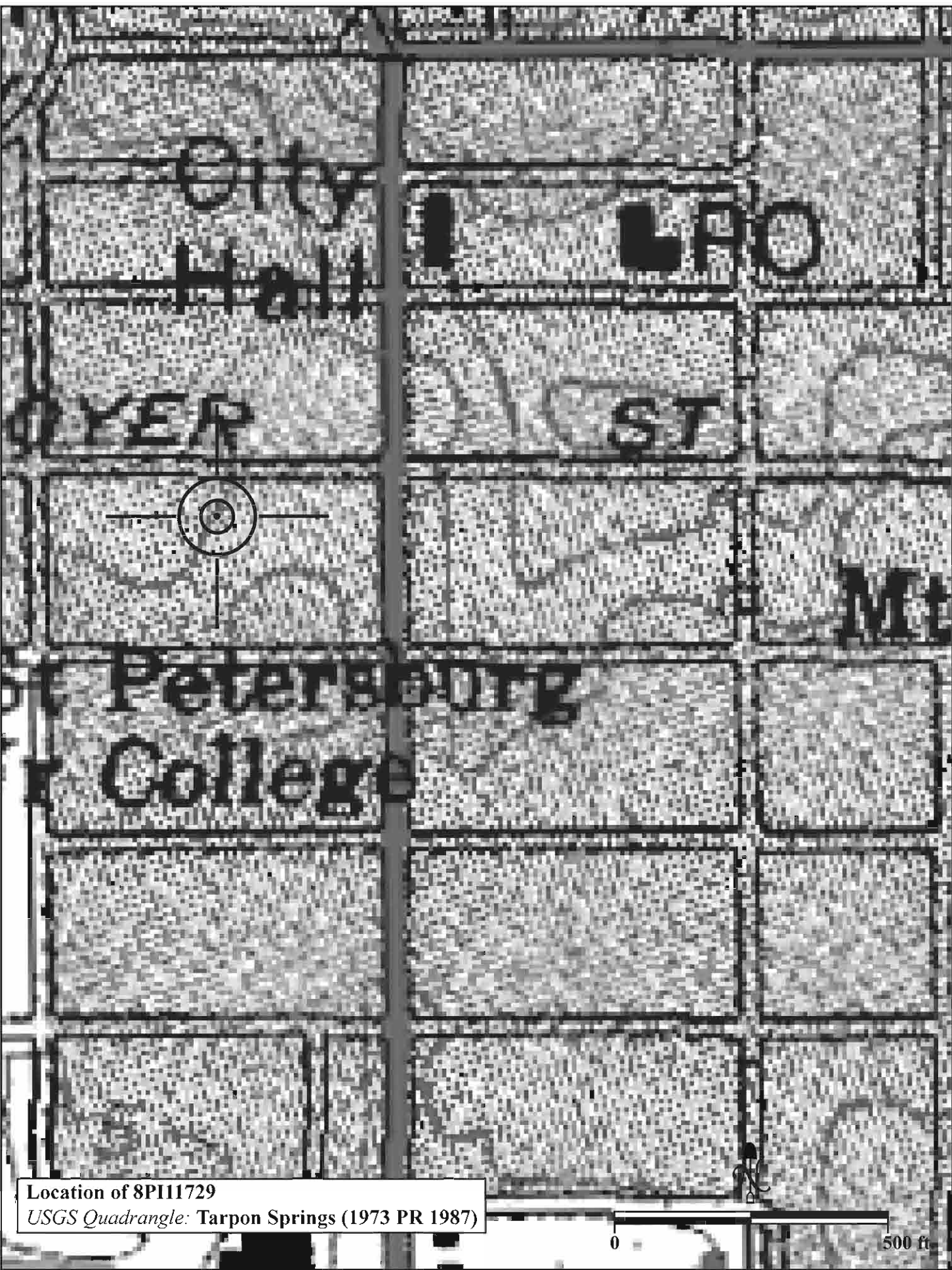
Recorder Affiliation JANUS RESEARCH, 1107 N. Ward Street, Tampa, Florida 33607 Telephone 813-636-8200

- REQUIRED:**
1. USGS 7.5' MAP WITH STRUCTURES PINPOINTED IN RED
 2. LARGE SCALE STREET OR PLAT MAP
 3. PHOTO OF MAIN FACADE, PREFERABLY B&W, AT LEAST 3x5



SKETCH MAP





Location of 8PI11729

USGS Quadrangle: Tarpon Springs (1973 PR 1987)

0

500 ft



HISTORICAL STRUCTURE FORM

FLORIDA MASTER SITE FILE

Consult Guide To Historical Structure Forms for detailed instructions

Site # 8PI11730

Recorder # 283

Recorder Date 2/20/09

Original ☒Update ☐

Site Name 37 W Boyer Street Other Names

Project Name Historic Resources Survey of Tarpon Springs

Historic Contexts Modern National Register Category Building

LOCATION and IDENTIFICATION

Address 37 W Boyer Street

Vicinity of S side of Boyer between Pinellas and Banana

City Tarpon Springs County Pinellas

Ownership Private-individual Subdivision Block # Lot #

MAPPING

USGS Map TARPON SPRINGS Township 27S Range 15E Section 13

Quarter Qtr Qtr Irregular Section ☐ UTM Zone 17

Easting 327398 Northing 3114406 Land Grant Unknown

Latitude Longitude Plat or Other Map Aerial Photographs

HISTORY

Architect/Builder Unknown Construction Date 1955 Circa ☒Alterations ☒ Date c.1995 Type/Location carport enclosed; windows replacedAdditions ☒ Date c.1970 Type/Location rear shed roof, one story, stuccoMoved ☐ Original Location

Use Original Private residence Use Present Private residence

DESCRIPTION

Style Masonry Vernacular Exterior Plan Rectangular Interior Plan Unknown Stories 1

Structural System Concrete block Exterior Fabric Drop siding; Brick; Stucco

Foundation Slab Foundation Materials Poured concrete Foundation Infill N/A

No. of Porches 1 Locations/Features shed roof portico with metal supports with a scroll design

Main Entrance (stylistic details): off-center entry under shed portico

Outbldgs. ☐ Number Nature/Location (Describe below)

Roof Type Gable Roofing Materials Composition shingles

Secondary Structures ☐ Comments Not applicable LocationChimneys ☒ Number 2 Orientation South; West Location Slope/Interior; Wa Material ConcreteWood Windows ☐ Type Light #Metal Windows ☒ Type SHS Light # 1/1

Exterior Ornament concrete sills, brick band at window level

Condition Fair Surroundings Residential

Narrative (general, interior, landscape, context; 3 lines only)

This structure is a simple masonry vernacular residence with sympathetic alterations.

Archaeological Remains Present ☐ FMSF Archaeological Site Form Completed (if yes, attach) ☐

Consult Guide To Historical Structure Forms for detailed instructions

RECORDER'S EVALUATION OF SITE

Individually Eligible for National Register? Yes ☐ No ☒ Likely, Need Information ☐ Insufficient Information ☐Potential Contributor to Nat. Reg. District? Yes ☒ No ☐ Likely, Need Information ☐ Insufficient Information ☐

Areas of Significance

Community planning & development

Summary of Significance

This resource is an example of residential architecture in Tarpon Springs during the Modern-era and is representative of the development of the City of Tarpon Springs. Possible expansion of the NRHP Historic District was evaluated, and resources immediately surrounding the current boundaries were considered for inclusion within the district if the NRHP boundaries are enlarged. This resource is considered contributing to the NRHP Historic District if the boundaries are enlarged.

DHR USE ONLY		OFFICIAL EVALUATIONS	DHR USE ONLY	
NR DATE ____/____/____	KEEPER-NR ELIGIBILITY <input type="checkbox"/> yes <input type="checkbox"/> no		Date	____/____/____
DELIST DATE ____/____/____	SHPO-NR ELIGIBILITY: <input type="checkbox"/> yes <input type="checkbox"/> no <input type="checkbox"/> potentially elig. <input type="checkbox"/> insufficient info		Date	____/____/____
	LOCAL DESIGNATION: _____		Date	____/____/____
	Local office _____			
National Register Criteria for Evaluation <input type="checkbox"/> a <input type="checkbox"/> b <input type="checkbox"/> c <input type="checkbox"/> d (See National Register Bulletin 15, p. 2)				

DOCUMENTATION

Research Methods Florida Site File for past architectural surveys; Florida Site File search; Local library; Tax records; Pedestrian; Sanborn maps

Bibliographic References

Location of Negatives Janus Research **Negative Numbers** Roll 2885, #76, Facing S

RECORDER INFORMATION

Recorder Name Janus Research

Recorder Affiliation JANUS RESEARCH, 1107 N. Ward Street, Tampa, Florida 33607 Telephone 813-636-8200

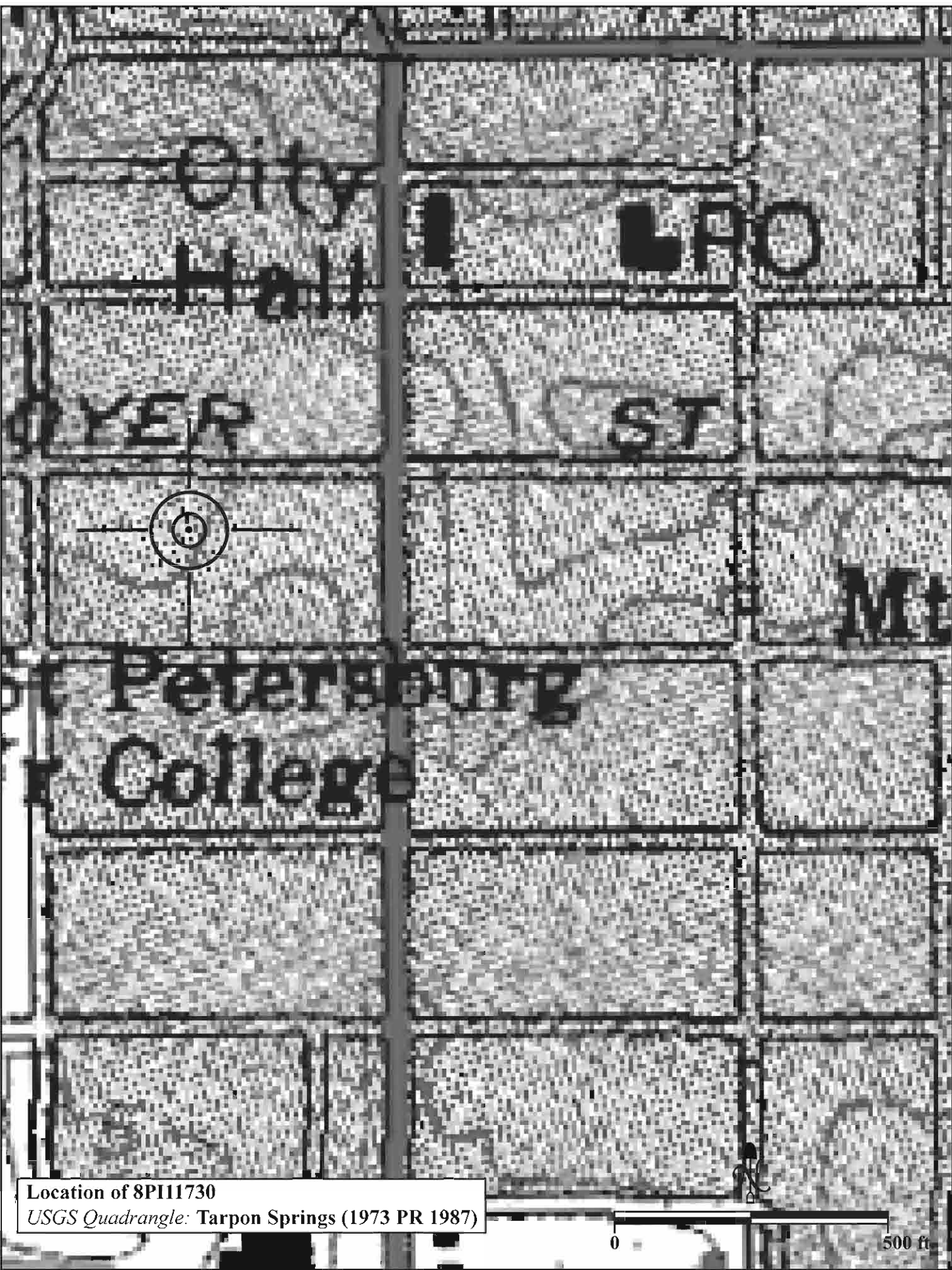
- REQUIRED:**
1. USGS 7.5' MAP WITH STRUCTURES PINPOINTED IN RED
 2. LARGE SCALE STREET OR PLAT MAP
 3. PHOTO OF MAIN FACADE, PREFERABLY B&W, AT LEAST 3x5



SKETCH MAP



USGS QUADRANGLE MAP



Location of 8PI11730

USGS Quadrangle: Tarpon Springs (1973 PR 1987)

0

500 ft



HISTORICAL STRUCTURE FORM

FLORIDA MASTER SITE FILE

Consult Guide To Historical Structure Forms for detailed instructions

Site # 8PI11731

Recorder # 282

Recorder Date 2/20/09

Original ☒Update ☐

Site Name 39 W Boyer Street Other Names

Project Name Historic Resources Survey of Tarpon Springs

Historic Contexts Modern National Register Category Building

LOCATION and IDENTIFICATION

Address 39 W Boyer Street

Vicinity of S side of Boyer between Pinellas and Banana

City Tarpon Springs County Pinellas

Ownership Private-individual Subdivision Block # Lot #

MAPPING

USGS Map TARPON SPRINGS Township 27S Range 15E Section 13

Quarter Qtr Qtr Irregular Section ☐ UTM Zone 17

Easting 327376 Northing 3114410 Land Grant Unknown

Latitude Longitude Plat or Other Map Aerial Photographs

HISTORY

Architect/Builder Unknown Construction Date 1955 Circa ☒Alterations ☐ Date Type/LocationAdditions ☐ Date Type/LocationMoved ☐ Original Location

Use Original Private residence Use Present Private residence

DESCRIPTION

Style Masonry Vernacular Exterior Plan Rectangular Interior Plan Unknown Stories 1

Structural System Concrete block Exterior Fabric Drop siding; Brick; Stucco

Foundation Slab Foundation Materials Poured concrete Foundation Infill N/A

No. of Porches 1 Locations/Features shed roof over carport and entry door with metal supports

Main Entrance (stylistic details): east end entry under shed roof portico

Outbldgs. ☐ Number Nature/Location (Describe below)

Roof Type Gable Roofing Materials Composition shingles

Secondary Structures ☒ Comments Carport Location integral, east sideChimneys ☒ Number 1 Orientation South Location Slope/Interior Material ConcreteWood Windows ☐ Type Light #Metal Windows ☒ Type Jalousie Light #

Exterior Ornament vents (gable metal louvre), concrete sills, metal awnings

Condition Fair Surroundings Residential

Narrative (general, interior, landscape, context; 3 lines only)

This side gable masonry residence has an asymmetrical facade and features brick banding at window height.

Archaeological Remains Present ☐ FMSF Archaeological Site Form Completed (if yes, attach) ☐

Consult Guide To Historical Structure Forms for detailed instructions

RECORDER'S EVALUATION OF SITE

Individually Eligible for National Register? Yes ☐ No ☒ Likely, Need Information ☐ Insufficient Information ☐Potential Contributor to Nat. Reg. District? Yes ☒ No ☐ Likely, Need Information ☐ Insufficient Information ☐

Areas of Significance

Community planning & development

Summary of Significance

This resource is an example of residential architecture in Tarpon Springs during the Modern-era and is representative of the development of the City of Tarpon Springs. Possible expansion of the NRHP Historic District was evaluated, and resources immediately surrounding the current boundaries were considered for inclusion within the district if the NRHP boundaries are enlarged. This resource is considered contributing to the NRHP Historic District if the boundaries are enlarged.

DHR USE ONLY		OFFICIAL EVALUATIONS	DHR USE ONLY	
NR DATE ____/____/____	KEEPER-NR ELIGIBILITY <input type="checkbox"/> yes <input type="checkbox"/> no		Date	____/____/____
DELIST DATE ____/____/____	SHPO-NR ELIGIBILITY: <input type="checkbox"/> yes <input type="checkbox"/> no <input type="checkbox"/> potentially elig. <input type="checkbox"/> insufficient info		Date	____/____/____
	LOCAL DESIGNATION: _____		Date	____/____/____
	Local office _____			
National Register Criteria for Evaluation <input type="checkbox"/> a <input type="checkbox"/> b <input type="checkbox"/> c <input type="checkbox"/> d (See National Register Bulletin 15, p. 2)				

DOCUMENTATION

Research Methods Florida Site File for past architectural surveys; Florida Site File search; Local library; Tax records; Pedestrian; Sanborn maps

Bibliographic References

Location of Negatives Janus Research **Negative Numbers** Roll 2885, #75, Facing S

RECORDER INFORMATION

Recorder Name Janus Research

Recorder Affiliation JANUS RESEARCH, 1107 N. Ward Street, Tampa, Florida 33607 Telephone 813-636-8200

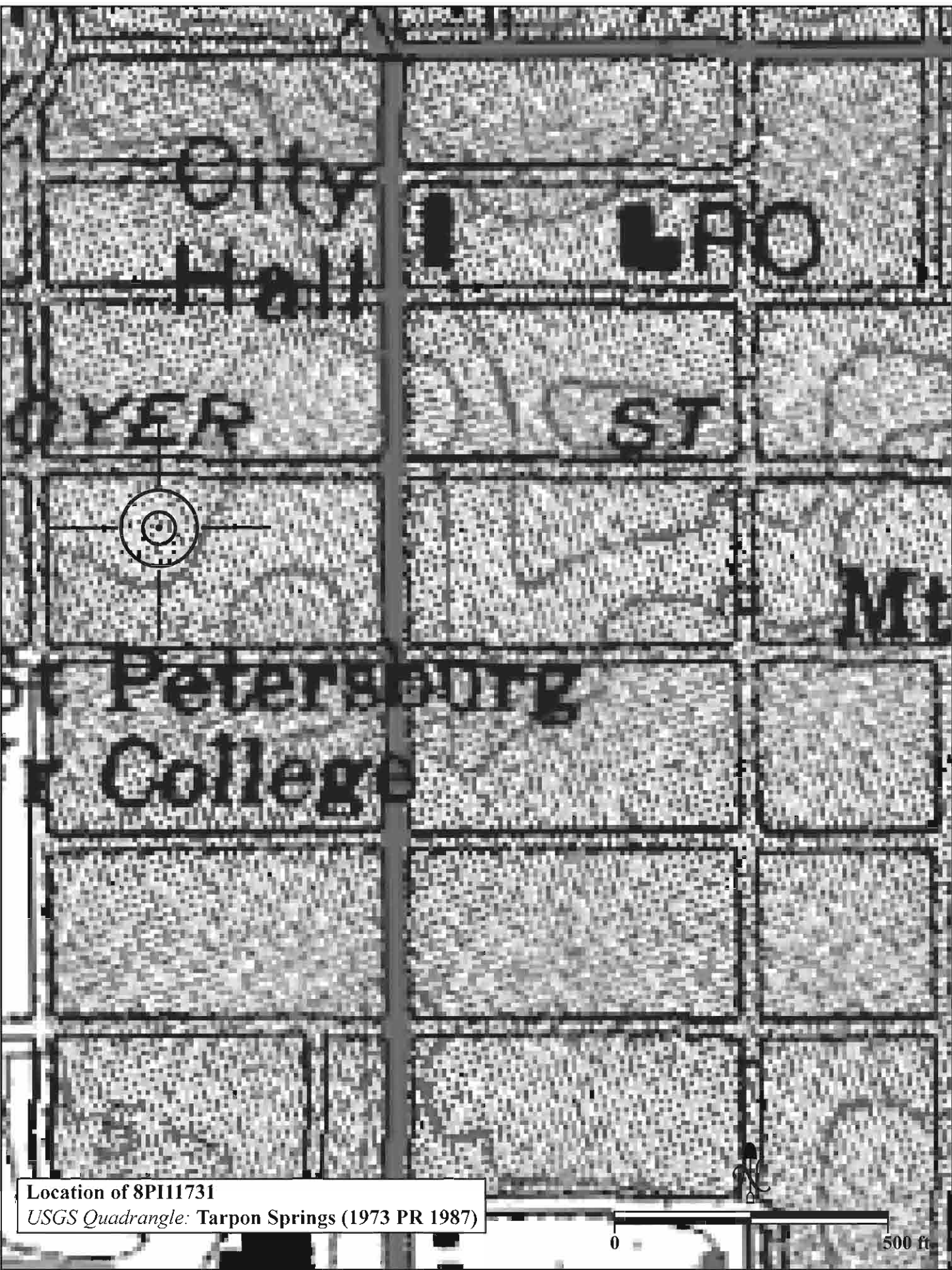
- REQUIRED:**
1. USGS 7.5' MAP WITH STRUCTURES PINPOINTED IN RED
 2. LARGE SCALE STREET OR PLAT MAP
 3. PHOTO OF MAIN FACADE, PREFERABLY B&W, AT LEAST 3x5



SKETCH MAP



USGS QUADRANGLE MAP



Location of 8PI11731

USGS Quadrangle: Tarpon Springs (1973 PR 1987)



HISTORICAL STRUCTURE FORM

FLORIDA MASTER SITE FILE

Consult Guide To Historical Structure Forms for detailed instructions

Site # 8PI11732

Recorder # 175

Recorder Date 2/16/09

Original ☒Update ☐

Site Name 40 W Boyer Street Other Names

Project Name Historic Resources Survey of Tarpon Springs

Historic Contexts Modern National Register Category Building

LOCATION and IDENTIFICATION

Address 40 W Boyer Street

Vicinity of N side of Boyer between Pinellas and Banana

City Tarpon Springs County Pinellas

Ownership Private-individual Subdivision Block # Lot #

MAPPING

USGS Map TARPON SPRINGS Township 27S Range 15E Section 12

Quarter Qtr Qtr Irregular Section ☐ UTM Zone 17

Easting 327373 Northing 3114435 Land Grant Unknown

Latitude Longitude Plat or Other Map Aerial Photographs

HISTORY

Architect/Builder Unknown Construction Date 1955 Circa ☒Alterations ☒ Date c.1970 Type/Location windows replaced; c.2000 stone façade addedAdditions ☒ Date Unknown Type/Location rear gable roof stucco additionMoved ☐ Original Location

Use Original Private residence Use Present Private residence

DESCRIPTION

Style Masonry Vernacular Exterior Plan Rectangular Interior Plan Unknown Stories 1

Structural System Concrete block Exterior Fabric Stucco; Stone veneer

Foundation Slab Foundation Materials Poured concrete Foundation Infill N/A

No. of Porches 1 Locations/Features center shed roof, 1/3 width with wood supports

Main Entrance (stylistic details): center entry under shed roof portico

Outbldgs. ☒ Number 1 Nature/Location (Describe below)

side gable shed (non-historical) in the northeast corner of the lot

Roof Type Hip Roofing Materials Composition shingles

Secondary Structures ☐ Comments Not applicable LocationChimneys ☐ Number 0 Orientation N/A Location N/A Material Not applicableWood Windows ☐ Type Light #Metal Windows ☒ Type Jalousie Light #

Exterior Ornament shutters (faux), concrete sills

Condition Good Surroundings Residential

Narrative (general, interior, landscape, context; 3 lines only)

This structure features boxed eaves and has a metal picket fence along the front of the lot. This residence has been altered by the application of a stone façade, installation of replacement windows and alteration of the front porch.

Archaeological Remains Present ☐ FMSF Archaeological Site Form Completed (if yes, attach) ☐

Consult Guide To Historical Structure Forms for detailed instructions

RECORDER'S EVALUATION OF SITE

Individually Eligible for National Register? Yes ☐ No ☒ Likely, Need Information ☐ Insufficient Information ☐Potential Contributor to Nat. Reg. District? Yes ☐ No ☒ Likely, Need Information ☐ Insufficient Information ☐

Areas of Significance

Community planning & development

Summary of Significance

This resource is an example of residential architecture in Tarpon Springs during the Modern-era. However, this building has had substantial unsympathetic alterations that diminish its overall architectural integrity and it no longer conveys its historic significance. Therefore, this resource is considered non-contributing to the NRHP or Local Historic District.

DHR USE ONLY		OFFICIAL EVALUATIONS		DHR USE ONLY	
NR DATE ____/____/____	KEEPER-NR ELIGIBILITY <input type="checkbox"/> yes <input type="checkbox"/> no			Date	____/____/____
DELIST DATE ____/____/____	SHPO-NR ELIGIBILITY: <input type="checkbox"/> yes <input type="checkbox"/> no <input type="checkbox"/> potentially elig. <input type="checkbox"/> insufficient info			Date	____/____/____
	LOCAL DESIGNATION: _____			Date	____/____/____
	Local office _____				
National Register Criteria for Evaluation <input type="checkbox"/> a <input type="checkbox"/> b <input type="checkbox"/> c <input type="checkbox"/> d (See National Register Bulletin 15, p. 2)					

DOCUMENTATION

Research Methods Florida Site File for past architectural surveys; Florida Site File search; Local library; Tax records; Pedestrian; Sanborn maps

Bibliographic References

Location of Negatives Janus Research Negative Numbers Roll 2885, #96, Facing N

RECORDER INFORMATION

Recorder Name Janus Research

Recorder Affiliation JANUS RESEARCH, 1107 N. Ward Street, Tampa, Florida 33607 Telephone 813-636-8200

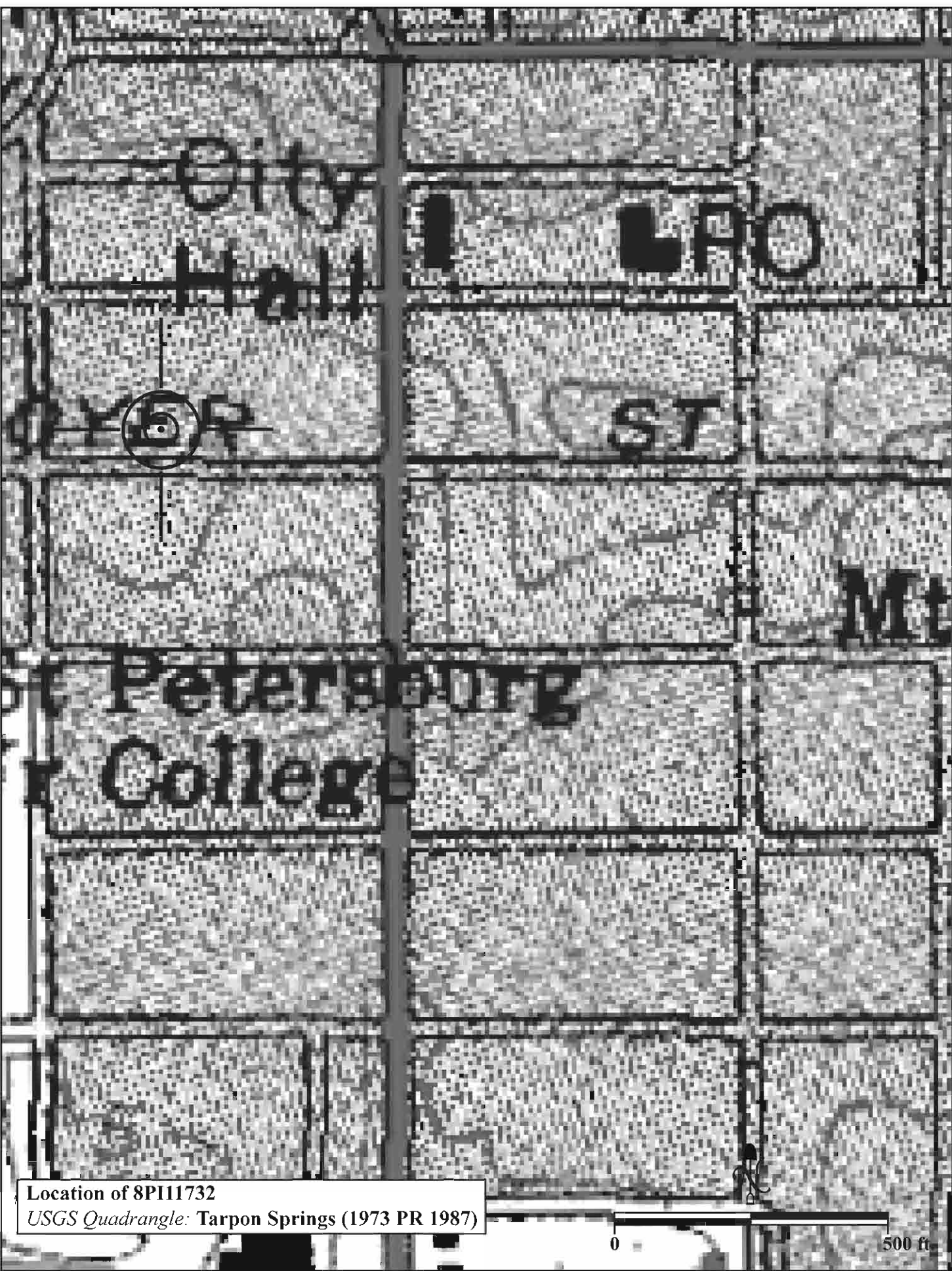
- REQUIRED:**
1. USGS 7.5' MAP WITH STRUCTURES PINPOINTED IN RED
 2. LARGE SCALE STREET OR PLAT MAP
 3. PHOTO OF MAIN FACADE, PREFERABLY B&W, AT LEAST 3x5



SKETCH MAP



USGS QUADRANGLE MAP



Location of 8PI11732

USGS Quadrangle: Tarpon Springs (1973 PR 1987)

0

500 ft



HISTORICAL STRUCTURE FORM

FLORIDA MASTER SITE FILE

Consult Guide To Historical Structure Forms for detailed instructions

Site # 8PI11733

Recorder # 281

Recorder Date 2/20/09

Original ☒Update ☐

Site Name 41 W Boyer Street Other Names

Project Name Historic Resources Survey of Tarpon Springs

Historic Contexts Boom Times National Register Category Building

LOCATION and IDENTIFICATION

Address 41 W Boyer Street

Vicinity of S side of Boyer between Pinellas and Banana

City Tarpon Springs County Pinellas

Ownership Private-individual Subdivision Block # Lot #

MAPPING

USGS Map TARPON SPRINGS Township 27S Range 15E Section 13

Quarter Qtr Qtr Irregular Section ☐ UTM Zone 17

Easting 327350 Northing 3114408 Land Grant Unknown

Latitude Longitude Plat or Other Map Aerial Photographs

HISTORY

Architect/Builder Unknown Construction Date 1925 Circa ☒Alterations ☒ Date c.1960 Type/Location front porch enclosed, some windows replacedAdditions ☐ Date Type/LocationMoved ☐ Original Location

Use Original Private residence Use Present Private residence

DESCRIPTION

Style Craftsman Exterior Plan Rectangular Interior Plan Unknown Stories 1

Structural System Wood frame Exterior Fabric Weatherboard

Foundation Piers Foundation Materials Poured concrete Foundation Infill None

No. of Porches 0 Locations/Features 2/3 width, front gable porch, now enclosed, original wood battered columns and brick piers still evident

Main Entrance (stylistic details): center entry with no overhang

Outbldgs. ☒ Number 2 Nature/Location (Describe below)

one non-contributing one story cottage to rear, one historic shed in poor condition at the southwest corner of the lot

Roof Type Gable Roofing Materials Metal shingles

Secondary Structures ☐ Comments Not applicable LocationChimneys ☒ Number 1 Orientation West Location Wall Material BrickWood Windows ☒ Type DHS Light # 6/1Metal Windows ☒ Type Awning Light # 4

Exterior Ornament cornerboards, rafter tails, knee braces, wood surrounds

Condition Fair Surroundings Residential

Narrative (general, interior, landscape, context; 3 lines only)

This front gable bungalow has wide eaves with exposed rafter tails. The original integral porch has been enclosed but the tapered columns and brick piers are still evident.

Archaeological Remains Present ☐ FMSF Archaeological Site Form Completed (if yes, attach) ☐

RECORDER'S EVALUATION OF SITE

Individually Eligible for National Register? Yes ☐ No ☒ Likely, Need Information ☐ Insufficient Information ☐Potential Contributor to Nat. Reg. District? Yes ☐ No ☒ Likely, Need Information ☐ Insufficient Information ☐

Areas of Significance

Community planning & development

Summary of Significance

This resource is an example of residential architecture in Tarpon Springs during the Boom Times-era and is representative of the development of the City of Tarpon Springs. However, this building has inappropriate alterations that compromise its overall architectural integrity. Therefore, this resource is considered non-contributing to the NRHP Tarpon Springs Historic District and ineligible as an individual resource in the NRHP. The modifications to the building could possibly be removed or reversed, and subsequently, it may retain enough historic integrity to be considered contributing to the Local Historic District.

DHR USE ONLY		OFFICIAL EVALUATIONS		DHR USE ONLY	
NR DATE ____/____/____	KEEPER-NR ELIGIBILITY <input type="checkbox"/> yes <input type="checkbox"/> no			Date	____/____/____
DELIST DATE ____/____/____	SHPO-NR ELIGIBILITY: <input type="checkbox"/> yes <input type="checkbox"/> no <input type="checkbox"/> potentially elig. <input type="checkbox"/> insufficient info			Date	____/____/____
	LOCAL DESIGNATION: _____			Date	____/____/____
	Local office _____				
National Register Criteria for Evaluation <input type="checkbox"/> a <input type="checkbox"/> b <input type="checkbox"/> c <input type="checkbox"/> d (See National Register Bulletin 15, p. 2)					

DOCUMENTATION

Research Methods Florida Site File for past architectural surveys; Florida Site File search; Local library; Tax records; Pedestrian; Sanborn maps

Bibliographic References

Location of Negatives Janus Research

Negative Numbers Roll 2885, #74, Facing SW

RECORDER INFORMATION

Recorder Name Janus Research

Recorder Affiliation JANUS RESEARCH, 1107 N. Ward Street, Tampa, Florida 33607 Telephone 813-636-8200

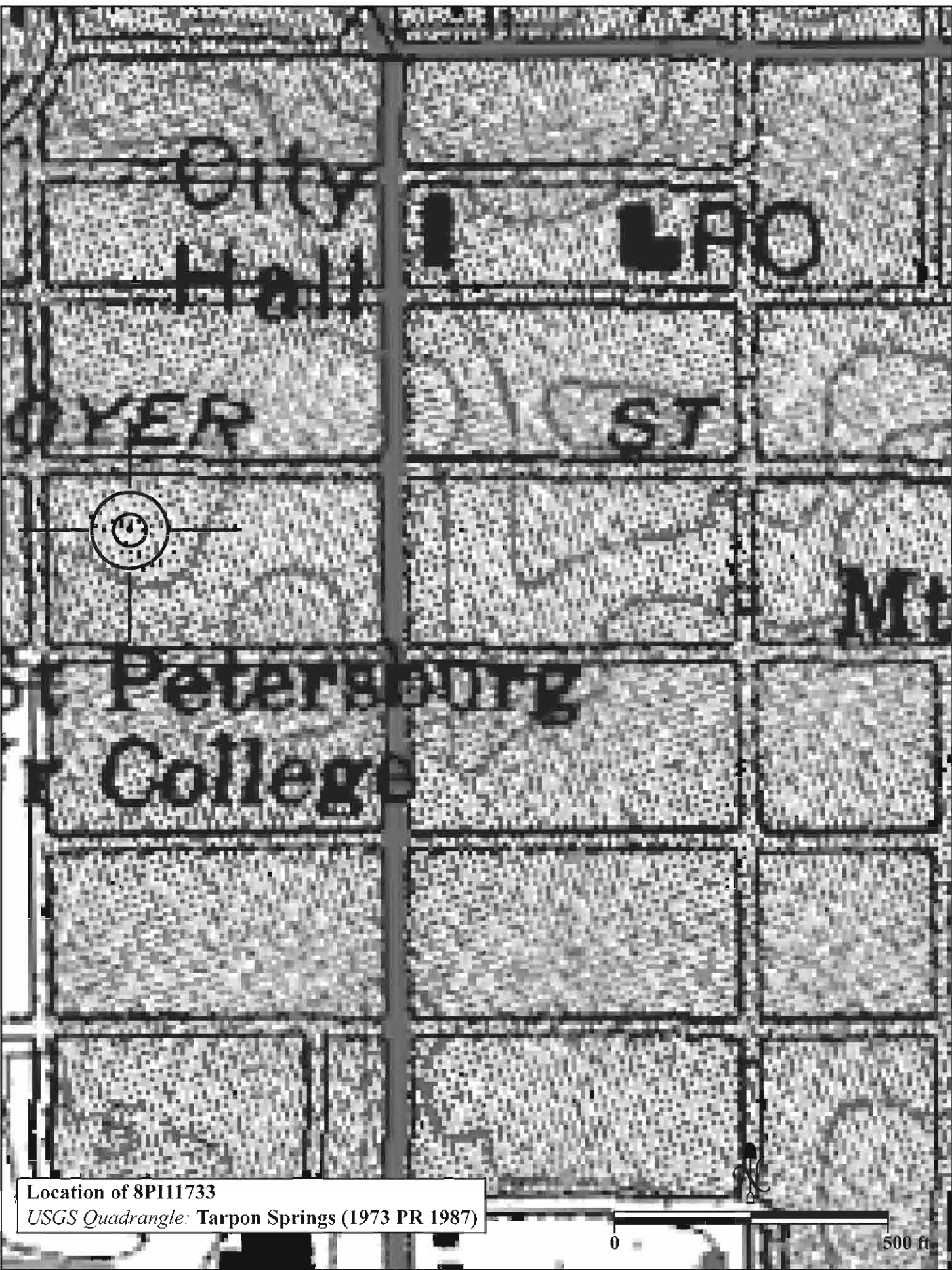
- REQUIRED:**
1. USGS 7.5' MAP WITH STRUCTURES PINPOINTED IN RED
 2. LARGE SCALE STREET OR PLAT MAP
 3. PHOTO OF MAIN FACADE, PREFERABLY B&W, AT LEAST 3x5



SKETCH MAP



USGS QUADRANGLE MAP



Location of 8PI11733

USGS Quadrangle: Tarpon Springs (1973 PR 1987)

0

500 ft



HISTORICAL STRUCTURE FORM

FLORIDA MASTER SITE FILE

Consult Guide To Historical Structure Forms for detailed instructions

Site # 8PI11734

Recorder # 285

Recorder Date 2/20/09

Original ☒Update ☐

Site Name 44 W Boyer Street Other Names

Project Name Historic Resources Survey of Tarpon Springs

Historic Contexts Modern National Register Category Building

LOCATION and IDENTIFICATION

Address 44 W Boyer Street

Vicinity of N side of Boyer between Pinellas and Banana

City Tarpon Springs County Pinellas

Ownership Private-individual Subdivision Block # Lot #

MAPPING

USGS Map TARPON SPRINGS Township 27S Range 15E Section 13

Quarter Qtr Qtr Irregular Section ☐ UTM Zone 17

Easting 327355 Northing 3114440 Land Grant Unknown

Latitude Longitude Plat or Other Map Aerial Photographs

HISTORY

Architect/Builder Unknown Construction Date 1953 Circa ☒Alterations ☒ Date c.1995 Type/Location stone veneer at main façadeAdditions ☒ Date c.1990 Type/Location front porch overhangMoved ☐ Original Location

Use Original Private residence Use Present Private residence

DESCRIPTION

Style Masonry Vernacular Exterior Plan Rectangular Interior Plan Unknown Stories 1

Structural System Concrete block Exterior Fabric Stucco; Stone

Foundation Slab Foundation Materials Poured concrete Foundation Infill N/A

No. of Porches 1 Locations/Features center 1/3 width front gable portico with concrete deck and metal supports

Main Entrance (stylistic details): center entry located under gable portico

Outbldgs. ☐ Number Nature/Location (Describe below)

Roof Type Hip Roofing Materials Composition shingles

Secondary Structures ☐ Comments Not applicable LocationChimneys ☐ Number 0 Orientation N/A Location N/A Material Not applicableWood Windows ☐ Type Light #Metal Windows ☒ Type SHS Light # 2/2

Exterior Ornament concrete sills

Condition Good Surroundings Residential

Narrative (general, interior, landscape, context; 3 lines only)

This masonry vernacular residence has a low slope hipped roof with front gable portico centered on the main facade. Stone veneer has been added to the front facade.

Archaeological Remains Present ☐ FMSF Archaeological Site Form Completed (if yes, attach) ☐

Consult Guide To Historical Structure Forms for detailed instructions

RECORDER'S EVALUATION OF SITE

Individually Eligible for National Register? Yes ☐ No ☒ Likely, Need Information ☐ Insufficient Information ☐Potential Contributor to Nat. Reg. District? Yes ☐ No ☒ Likely, Need Information ☐ Insufficient Information ☐

Areas of Significance

Community planning & development

Summary of Significance

This resource is an example of residential architecture in Tarpon Springs during the Modern-era. However, this building has had substantial unsympathetic alterations that diminish its overall architectural integrity and it no longer conveys its historic significance. Therefore, this resource is considered non-contributing to the NRHP or Local Historic District.

DHR USE ONLY		OFFICIAL EVALUATIONS		DHR USE ONLY	
NR DATE ____/____/____	KEEPER-NR ELIGIBILITY <input type="checkbox"/> yes <input type="checkbox"/> no			Date	____/____/____
DELIST DATE ____/____/____	SHPO-NR ELIGIBILITY: <input type="checkbox"/> yes <input type="checkbox"/> no <input type="checkbox"/> potentially elig. <input type="checkbox"/> insufficient info			Date	____/____/____
	LOCAL DESIGNATION: _____			Date	____/____/____
	Local office _____				
National Register Criteria for Evaluation <input type="checkbox"/> a <input type="checkbox"/> b <input type="checkbox"/> c <input type="checkbox"/> d (See National Register Bulletin 15, p. 2)					

DOCUMENTATION

Research Methods Florida Site File for past architectural surveys; Florida Site File search; Local library; Tax records; Pedestrian; Sanborn maps

Bibliographic References

Location of Negatives Janus Research Negative Numbers Roll 2885, #79, Facing NE

RECORDER INFORMATION

Recorder Name Janus Research

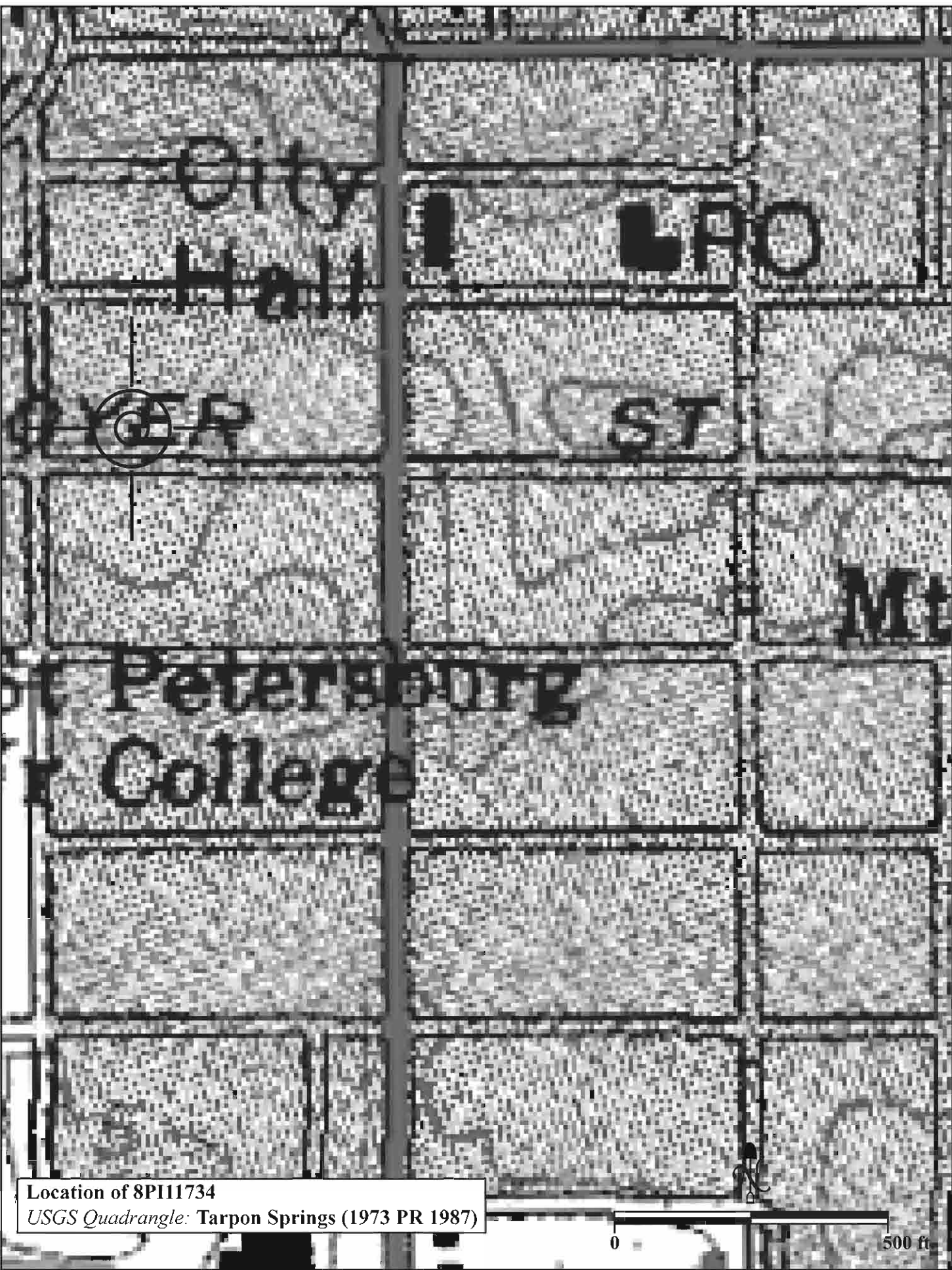
Recorder Affiliation JANUS RESEARCH, 1107 N. Ward Street, Tampa, Florida 33607 Telephone 813-636-8200

- REQUIRED:**
1. USGS 7.5' MAP WITH STRUCTURES PINPOINTED IN RED
 2. LARGE SCALE STREET OR PLAT MAP
 3. PHOTO OF MAIN FACADE, PREFERABLY B&W, AT LEAST 3x5



SKETCH MAP





Location of 8PI11734

USGS Quadrangle: Tarpon Springs (1973 PR 1987)

0

500 ft



HISTORICAL STRUCTURE FORM

FLORIDA MASTER SITE FILE

Consult Guide To Historical Structure Forms for detailed instructions

Site # 8PI11735

Recorder # 252

Recorder Date 2/18/09

Original ☒Update ☐

Site Name 108 W Canal Street Other Names

Project Name Historic Resources Survey of Tarpon Springs

Historic Contexts Depression/New Deal National Register Category Building

LOCATION and IDENTIFICATION

Address 108 W Canal Street

Vicinity of W side of Canal between Spring and Park

City Tarpon Springs County Pinellas

Ownership Private-individual Subdivision Block # Lot #

MAPPING

USGS Map TARPON SPRINGS Township 27S Range 15E Section 12

Quarter Qtr Qtr Irregular Section ☐ UTM Zone 17

Easting 327050 Northing 3115034 Land Grant Unknown

Latitude Longitude Plat or Other Map Aerial Photographs

HISTORY

Architect/Builder Unknown Construction Date 1930 Circa ☒Alterations ☒ Date c.1960 Type/Location windows replacedAdditions ☒ Date c.1960 Type/Location flat roof additions to east and north sides connected by a flat roof carportMoved ☐ Original Location

Use Original Private residence Use Present Private residence

DESCRIPTION

Style Masonry Vernacular Exterior Plan Irregular Interior Plan Unknown Stories 1

Structural System Wood frame Exterior Fabric Stucco

Foundation Continuous Foundation Materials Poured concrete Foundation Infill N/A

No. of Porches 1 Locations/Features inset in northeast corner of flat roof addition

Main Entrance (stylistic details): north elevation panel door under carport

Outbldgs. ☐ Number Nature/Location (Describe below)

Roof Type Gable Roofing Materials Composition shingles

Secondary Structures ☐ Comments Not applicable LocationChimneys ☐ Number 0 Orientation N/A Location N/A Material Not applicableWood Windows ☐ Type Light #Metal Windows ☒ Type SHS; Awning Light # 1/1; 4

Exterior Ornament vents (gable end wood louvres), wood surrounds, concrete sills

Condition Good Surroundings Residential

Narrative (general, interior, landscape, context; 3 lines only)

The wrap around addition obscures the original structure.

Archaeological Remains Present ☐ FMSF Archaeological Site Form Completed (if yes, attach) ☐

Consult Guide To Historical Structure Forms for detailed instructions

RECORDER'S EVALUATION OF SITE

Individually Eligible for National Register? Yes ☐ No ☒ Likely, Need Information ☐ Insufficient Information ☐Potential Contributor to Nat. Reg. District? Yes ☐ No ☒ Likely, Need Information ☐ Insufficient Information ☐

Areas of Significance

Community planning & development

Summary of Significance

This resource is an example of residential architecture in Tarpon Springs during Depression/New Deal-era. However, this building has had substantial unsympathetic alterations that diminish its overall architectural integrity and it no longer conveys its historic significance. Therefore, this resource is considered non-contributing to the NRHP or Local Historic District.

DHR USE ONLY		OFFICIAL EVALUATIONS	DHR USE ONLY	
NR DATE ____/____/____	KEEPER-NR ELIGIBILITY <input type="checkbox"/> yes <input type="checkbox"/> no		Date	____/____/____
DELIST DATE ____/____/____	SHPO-NR ELIGIBILITY: <input type="checkbox"/> yes <input type="checkbox"/> no <input type="checkbox"/> potentially elig. <input type="checkbox"/> insufficient info		Date	____/____/____
	LOCAL DESIGNATION: _____		Date	____/____/____
	Local office _____			
National Register Criteria for Evaluation <input type="checkbox"/> a <input type="checkbox"/> b <input type="checkbox"/> c <input type="checkbox"/> d (See National Register Bulletin 15, p. 2)				

DOCUMENTATION

Research Methods Florida Site File for past architectural surveys; Florida Site File search; Local library; Tax records; Pedestrian; Sanborn maps

Bibliographic References

Location of Negatives Janus Research **Negative Numbers** Roll 2885, #270, Facing NW

RECORDER INFORMATION

Recorder Name Janus Research

Recorder Affiliation JANUS RESEARCH, 1107 N. Ward Street, Tampa, Florida 33607 Telephone 813-636-8200

- REQUIRED:**
1. USGS 7.5' MAP WITH STRUCTURES PINPOINTED IN RED
 2. LARGE SCALE STREET OR PLAT MAP
 3. PHOTO OF MAIN FACADE, PREFERABLY B&W, AT LEAST 3x5



SKETCH MAP



USGS QUADRANGLE MAP



Location of 8PI11735

USGS Quadrangle: Tarpon Springs (1973 PR 1987)

0

500 ft.



HISTORICAL STRUCTURE FORM

FLORIDA MASTER SITE FILE

Consult Guide To Historical Structure Forms for detailed instructions

Site # 8PI11736

Recorder # 253

Recorder Date 2/18/09

Original ☒Update ☐

Site Name 404 W Canal Street Other Names

Project Name Historic Resources Survey of Tarpon Springs

Historic Contexts Modern National Register Category Building

LOCATION and IDENTIFICATION

Address 404 W Canal Street

Vicinity of E side of Canal between Pine and Roosevelt

City Tarpon Springs County Pinellas

Ownership Private-individual Subdivision Block # Lot #

MAPPING

USGS Map TARPON SPRINGS Township 27S Range 15E Section 12

Quarter Qtr Qtr Irregular Section ☐ UTM Zone 17

Easting 327091 Northing 3115027 Land Grant Unknown

Latitude Longitude Plat or Other Map Aerial Photographs

HISTORY

Architect/Builder Unknown Construction Date 1950 Circa ☒Alterations ☐ Date Type/LocationAdditions ☐ Date Type/LocationMoved ☐ Original Location

Use Original Private residence Use Present Multi-family

DESCRIPTION

Style Masonry Vernacular Exterior Plan Rectangular Interior Plan Unknown Stories 1

Structural System Concrete block Exterior Fabric Stucco; Asbestos siding

Foundation Slab Foundation Materials Poured concrete Foundation Infill N/A

No. of Porches 1 Locations/Features shed roof extension along the east side

Main Entrance (stylistic details): off center entry with metal awning on north elevation

Outbldgs. ☐ Number Nature/Location (Describe below)

Roof Type Gable Roofing Materials Composition shingles

Secondary Structures ☐ Comments Not applicable LocationChimneys ☐ Number 0 Orientation N/A Location N/A Material Not applicableWood Windows ☐ Type Light #Metal Windows ☒ Type Jalousie Light #

Exterior Ornament rafter tails, vents (large metal louver in gable end), concrete sills

Condition Fair Surroundings Residential

Narrative (general, interior, landscape, context; 3 lines only)

This structure features asbestos siding in the gable end.

Archaeological Remains Present ☐ FMSF Archaeological Site Form Completed (if yes, attach) ☐

Consult Guide To Historical Structure Forms for detailed instructions

RECORDER'S EVALUATION OF SITE

Individually Eligible for National Register? Yes ☐ No ☒ Likely, Need Information ☐ Insufficient Information ☐Potential Contributor to Nat. Reg. District? Yes ☒ No ☐ Likely, Need Information ☐ Insufficient Information ☐

Areas of Significance

Community planning & development

Summary of Significance

This resource is an example of residential architecture in Tarpon Springs during the Modern-era and is representative of the development of the City of Tarpon Springs. Although this building has undergone some minor alterations, the majority of architectural details remain and the overall historic massing is retained. Therefore, this building would be considered a contributing resource to the NRHP and Local Tarpon Springs Historic District.

DHR USE ONLY		OFFICIAL EVALUATIONS	DHR USE ONLY	
NR DATE ____/____/____	KEEPER-NR ELIGIBILITY <input type="checkbox"/> yes <input type="checkbox"/> no		Date	____/____/____
DELIST DATE ____/____/____	SHPO-NR ELIGIBILITY: <input type="checkbox"/> yes <input type="checkbox"/> no <input type="checkbox"/> potentially elig. <input type="checkbox"/> insufficient info		Date	____/____/____
	LOCAL DESIGNATION: _____		Date	____/____/____
	Local office _____			
National Register Criteria for Evaluation <input type="checkbox"/> a <input type="checkbox"/> b <input type="checkbox"/> c <input type="checkbox"/> d (See National Register Bulletin 15, p. 2)				

DOCUMENTATION

Research Methods Florida Site File for past architectural surveys; Florida Site File search; Local library; Tax records; Pedestrian; Sanborn maps

Bibliographic References

Location of Negatives Janus Research **Negative Numbers** Roll 2885, #271, Facing S

RECORDER INFORMATION

Recorder Name Janus Research

Recorder Affiliation JANUS RESEARCH, 1107 N. Ward Street, Tampa, Florida 33607 Telephone 813-636-8200

- REQUIRED:**
1. USGS 7.5' MAP WITH STRUCTURES PINPOINTED IN RED
 2. LARGE SCALE STREET OR PLAT MAP
 3. PHOTO OF MAIN FACADE, PREFERABLY B&W, AT LEAST 3x5



SKETCH MAP



USGS QUADRANGLE MAP



Location of 8PI11736

USGS Quadrangle: Tarpon Springs (1973 PR 1987)

0

500 ft.



HISTORICAL STRUCTURE FORM

FLORIDA MASTER SITE FILE

Consult Guide To Historical Structure Forms for detailed instructions

Site # 8PI11737

Recorder # 137

Recorder Date 1/29/09

Original ☒Update ☐

Site Name 114 E Center Street Other Names

Project Name Historic Resources Survey of Tarpon Springs

Historic Contexts Spanish-American War National Register Category Building

LOCATION and IDENTIFICATION

Address 114 E Center Street

Vicinity of S side of Center St. between Hibiscus St. and Safford Ave

City Tarpon Springs County Pinellas

Ownership Private-individual Subdivision Block # Lot #

MAPPING

USGS Map TARPON SPRINGS Township 27S Range 15E Section 12

Quarter Qtr Qtr Irregular Section UTM Zone 17

Easting 327596 Northing 327596 Land Grant Unknown

Latitude Longitude Plat or Other Map Aerial Photographs

HISTORY

Architect/Builder Unknown Construction Date 1905 Circa ☒Alterations ☐ Date c.1980 Type/Location aluminum siding, windows replaced, porch columns replaced, concrete deck replaced, east end porch enclosedAdditions ☐ Date c.1960 Type/Location rear front roof, 1 storyMoved ☐ Original Location

Use Original Private residence Use Present Private residence

DESCRIPTION

Style Frame Vernacular Exterior Plan Irregular Interior Plan Unknown Stories 1

Structural System Wood frame Exterior Fabric Vinyl

Foundation Piers Foundation Materials Unknown Foundation Infill Siding

No. of Porches 1 Locations/Features separate hipped roof may have wrapped three sides, now enclosed on each end, metal fluted post on concrete deck

Main Entrance (stylistic details): off-center entry under main porch

Outbldgs. ☐ Number Nature/Location (Describe below)

Roof Type Cross-gabled Roofing Materials Composition shingles

Secondary Structures ☐ Comments Not applicable LocationChimneys ☐ Number 0 Orientation N/A Location N/A Material Not applicableWood Windows ☐ Type Light #Metal Windows ☒ Type SHS Light # 2/2

Exterior Ornament cornerboards, metal vents

Condition Good Surroundings Residential

Narrative (general, interior, landscape, context; 3 lines only)

This property features a brick and concrete block site wall. The 1909 Sanborn Map shows that there was a small Sponge house in the back of the property at one time.

Archaeological Remains Present ☐ FMSF Archaeological Site Form Completed (if yes, attach) ☐

Consult Guide To Historical Structure Forms for detailed instructions

RECORDER'S EVALUATION OF SITE

Individually Eligible for National Register? Yes ☐ No ☒ Likely, Need Information ☐ Insufficient Information ☐Potential Contributor to Nat. Reg. District? Yes ☐ No ☒ Likely, Need Information ☐ Insufficient Information ☐

Areas of Significance

Community planning & development

Summary of Significance

This resource is an example of residential architecture in Tarpon Springs during the Spanish-American War-era. However, this building has had substantial unsympathetic alterations that diminish its overall architectural integrity and it no longer conveys its historic significance. Therefore, this resource is considered non-contributing to the NRHP or Local Historic District.

DHR USE ONLY		OFFICIAL EVALUATIONS	DHR USE ONLY	
NR DATE ____/____/____	KEEPER-NR ELIGIBILITY <input type="checkbox"/> yes <input type="checkbox"/> no		Date	____/____/____
DELIST DATE ____/____/____	SHPO-NR ELIGIBILITY: <input type="checkbox"/> yes <input type="checkbox"/> no <input type="checkbox"/> potentially elig. <input type="checkbox"/> insufficient info		Date	____/____/____
	LOCAL DESIGNATION: _____		Date	____/____/____
	Local office _____			
National Register Criteria for Evaluation <input type="checkbox"/> a <input type="checkbox"/> b <input type="checkbox"/> c <input type="checkbox"/> d (See National Register Bulletin 15, p. 2)				

DOCUMENTATION

Research Methods Florida Site File for past architectural surveys; Florida Site File search; Local library; Tax records; Pedestrian; Sanborn maps

Bibliographic References

Location of Negatives Janus Research **Negative Numbers** Roll 2885, #284, Facing S

RECORDER INFORMATION

Recorder Name Janus Research

Recorder Affiliation JANUS RESEARCH, 1107 N. Ward Street, Tampa, Florida 33607 Telephone 813-636-8200

- REQUIRED:**
1. USGS 7.5' MAP WITH STRUCTURES PINPOINTED IN RED
 2. LARGE SCALE STREET OR PLAT MAP
 3. PHOTO OF MAIN FACADE, PREFERABLY B&W, AT LEAST 3x5



SKETCH MAP



USGS QUADRANGLE MAP



Location of 8PI11737

USGS Quadrangle: Tarpon Springs (1973 PR 1987)

4

500 ft



HISTORICAL STRUCTURE FORM

FLORIDA MASTER SITE FILE

Consult Guide To Historical Structure Forms for detailed instructions

Site # 8PI11738

Recorder # 140

Recorder Date 1/29/09

Original ☒Update ☐

Site Name 115 E Center Street Other Names

Project Name Historic Resources Survey of Tarpon Springs

Historic Contexts Spanish-American War National Register Category Building

LOCATION and IDENTIFICATION

Address 115 E Center Street

Vicinity of N side of Center St. in between Safford Ave and Hibiscus St.

City Tarpon Springs County Pinellas

Ownership Private-individual Subdivision Block # Lot #

MAPPING

USGS Map TARPON SPRINGS Township 27S Range 15E Section 12

Quarter Qtr Qtr Irregular Section ☐ UTM Zone 17

Easting 327651 Northing 3114857 Land Grant Unknown

Latitude Longitude Plat or Other Map Aerial Photographs

HISTORY

Architect/Builder Unknown Construction Date 1910 Circa ☒Alterations ☒ Date c.1950 Type/Location windows replaced, asbestos sidingAdditions ☒ Date c.1950 Type/Location shed roof, rearMoved ☐ Original Location

Use Original Private residence Use Present Private residence

DESCRIPTION

Style Frame Vernacular Exterior Plan Rectangular Interior Plan Unknown Stories 1

Structural System Wood frame Exterior Fabric Drop siding; Asbestos siding

Foundation Piers Foundation Materials Poured concrete Foundation Infill Concrete block

No. of Porches 1 Locations/Features nearly full width, shed roof, screened with wood siding, low wall, wood posts

Main Entrance (stylistic details): center entry in symmetrical façade

Outbdgs. ☒ Number 1 Nature/Location (Describe below)

front gable garage, stucco, non contributing

Roof Type Gable Roofing Materials Composition shingles; Corrugated sheet metal

Secondary Structures ☐ Comments Not applicable LocationChimneys ☐ Number 0 Orientation N/A Location N/A Material Not applicableWood Windows ☐ Type Light #Metal Windows ☒ Type SHS; Awning Light # 1/1; 4

Exterior Ornament cornerboards, rafter tails, knee braces, vents, wood surrounds, wood louvred gable end

Condition Fair Surroundings Residential

Narrative (general, interior, landscape, context; 3 lines only)

This one-story side gable frame residence features small wood framed shed overhangs at some of the windows and has a nearly full width shed roof screened porch on the main elevation.

Archaeological Remains Present ☐ FMSF Archaeological Site Form Completed (if yes, attach) ☐

Consult Guide To Historical Structure Forms for detailed instructions

RECORDER'S EVALUATION OF SITE

Individually Eligible for National Register? Yes ☐ No ☒ Likely, Need Information ☐ Insufficient Information ☐
 Potential Contributor to Nat. Reg. District? Yes ☒ No ☐ Likely, Need Information ☐ Insufficient Information ☐

Areas of Significance

Community planning & development

Summary of Significance

This resource is an example of residential architecture in Tarpon Springs during the Spanish-American War-era and is representative of the development of the City of Tarpon Springs. Possible expansion of the NRHP Historic District was evaluated, and resources immediately surrounding the current boundaries were considered for inclusion within the district if the NRHP boundaries are enlarged. This resource is considered contributing to the NRHP Historic District if the boundaries are enlarged.

DHR USE ONLY		OFFICIAL EVALUATIONS	DHR USE ONLY	
NR DATE ____/____/____	KEEPER-NR ELIGIBILITY <input type="checkbox"/> yes <input type="checkbox"/> no		Date	____/____/____
DELIST DATE ____/____/____	SHPO-NR ELIGIBILITY: <input type="checkbox"/> yes <input type="checkbox"/> no <input type="checkbox"/> potentially elig. <input type="checkbox"/> insufficient info		Date	____/____/____
	LOCAL DESIGNATION: _____		Date	____/____/____
	Local office _____			
National Register Criteria for Evaluation <input type="checkbox"/> a <input type="checkbox"/> b <input type="checkbox"/> c <input type="checkbox"/> d (See National Register Bulletin 15, p. 2)				

DOCUMENTATION

Research Methods Florida Site File for past architectural surveys; Florida Site File search; Local library; Tax records; Pedestrian; Sanborn maps

Bibliographic References

Location of Negatives Janus Research **Negative Numbers** Roll 2885, #289, Facing NW

RECORDER INFORMATION

Recorder Name Janus Research

Recorder Affiliation JANUS RESEARCH, 1107 N. Ward Street, Tampa, Florida 33607 Telephone 813-636-8200

- REQUIRED:**
1. USGS 7.5' MAP WITH STRUCTURES PINPOINTED IN RED
 2. LARGE SCALE STREET OR PLAT MAP
 3. PHOTO OF MAIN FACADE, PREFERABLY B&W, AT LEAST 3x5



SKETCH MAP



USGS QUADRANGLE MAP



Location of 8PI11738

USGS Quadrangle: Tarpon Springs (1973 PR 1987)



HISTORICAL STRUCTURE FORM

FLORIDA MASTER SITE FILE

Consult Guide To Historical Structure Forms for detailed instructions

Site # 8PI11739

Recorder # 141

Recorder Date 1/29/09

Original ☒Update ☐

Site Name 119 E Center Street Other Names

Project Name Historic Resources Survey of Tarpon Springs

Historic Contexts Spanish-American War National Register Category Building

LOCATION and IDENTIFICATION

Address 119 E Center Street

Vicinity of N side of Center St. in between Safford Ave and Hibiscus St.

City Tarpon Springs County Pinellas

Ownership Private-individual Subdivision Block # Lot #

MAPPING

USGS Map TARPON SPRINGS Township 27S Range 15E Section 12

Quarter Qtr Qtr Irregular Section ☐ UTM Zone 17

Easting 327630 Northing 3114858 Land Grant Unknown

Latitude Longitude Plat or Other Map Aerial Photographs

HISTORY

Architect/Builder Unknown Construction Date 1910 Circa ☒Alterations ☒ Date c.1980 Type/Location vinyl siding, windows replaced, porch rebuiltAdditions ☒ Date c.1940 Type/Location 1 story gable roof to rearMoved ☐ Original Location

Use Original Private residence Use Present Private residence

DESCRIPTION

Style Frame Vernacular Exterior Plan Rectangular Interior Plan Unknown Stories 2

Structural System Wood frame Exterior Fabric Vinyl

Foundation Piers Foundation Materials Unknown Foundation Infill Vinyl lattice

No. of Porches 1 Locations/Features separate 1 story, front gable with a concrete deck and wood posts, low roof slope

Main Entrance (stylistic details): center entry under front gable porch with sidelights

Outbldgs. ☐ Number Nature/Location (Describe below)

Roof Type Gable Roofing Materials 5V-Sheet metal

Secondary Structures ☐ Comments Not applicable LocationChimneys ☐ Number 0 Orientation N/A Location N/A Material Not applicableWood Windows ☐ Type Light #Metal Windows ☒ Type SHS Light # 2/2, 6/6

Exterior Ornament cornerboards, wood surrounds

Condition Good Surroundings Residential

Narrative (general, interior, landscape, context; 3 lines only)

This two-story side gable frame vernacular house is an I-house form. It has been modified by the construction of a front gable porch centered on the main elevation and replacement of original windows with windows of a different size and configuration.

Archaeological Remains Present ☐ FMSF Archaeological Site Form Completed (if yes, attach) ☐

Consult Guide To Historical Structure Forms for detailed instructions

RECORDER'S EVALUATION OF SITE

Individually Eligible for National Register? Yes ☐ No ☒ Likely, Need Information ☐ Insufficient Information ☐Potential Contributor to Nat. Reg. District? Yes ☐ No ☒ Likely, Need Information ☐ Insufficient Information ☐

Areas of Significance

Community planning & development

Summary of Significance

This resource is an example of residential architecture in Tarpon Springs during the Spanish-American War-era and as such is representative of the development of the City of Tarpon Springs. However, this building has had substantial unsympathetic alterations that diminish its overall architectural integrity and historic significance. Therefore, this resource is considered ineligible for listing in the NRHP, individually or as part of a district.

DHR USE ONLY		OFFICIAL EVALUATIONS	DHR USE ONLY	
NR DATE ____/____/____	KEEPER-NR ELIGIBILITY <input type="checkbox"/> yes <input type="checkbox"/> no		Date	____/____/____
DELIST DATE ____/____/____	SHPO-NR ELIGIBILITY: <input type="checkbox"/> yes <input type="checkbox"/> no <input type="checkbox"/> potentially elig. <input type="checkbox"/> insufficient info		Date	____/____/____
	LOCAL DESIGNATION: _____		Date	____/____/____
	Local office _____			
National Register Criteria for Evaluation <input type="checkbox"/> a <input type="checkbox"/> b <input type="checkbox"/> c <input type="checkbox"/> d (See National Register Bulletin 15, p. 2)				

DOCUMENTATION

Research Methods Florida Site File for past architectural surveys; Florida Site File search; Local library; Tax records; Pedestrian; Sanborn maps

Bibliographic References

Location of Negatives Janus Research **Negative Numbers** Roll 2885, #291, Facing NW

RECORDER INFORMATION

Recorder Name Janus Research

Recorder Affiliation JANUS RESEARCH, 1107 N. Ward Street, Tampa, Florida 33607 Telephone 813-636-8200

- REQUIRED:**
1. USGS 7.5' MAP WITH STRUCTURES PINPOINTED IN RED
 2. LARGE SCALE STREET OR PLAT MAP
 3. PHOTO OF MAIN FACADE, PREFERABLY B&W, AT LEAST 3x5



SKETCH MAP



USGS QUADRANGLE MAP



Location of 8PI11739

USGS Quadrangle: Tarpon Springs (1973 PR 1987)

500 ft



HISTORICAL STRUCTURE FORM

FLORIDA MASTER SITE FILE

Consult Guide To Historical Structure Forms for detailed instructions

Site # 8PI11740

Recorder # 138

Recorder Date 1/29/09

Original ☒Update ☐

Site Name 122 E Center Street Other Names

Project Name Historic Resources Survey of Tarpon Springs

Historic Contexts Spanish-American War National Register Category Building

LOCATION and IDENTIFICATION

Address 122 E Center Street

Vicinity of S side of Center St. in between Safford Ave and Hibiscus St.

City Tarpon Springs County Pinellas

Ownership Private-individual Subdivision Block # Lot #

MAPPING

USGS Map TARPON SPRINGS Township 27S Range 15E Section 12

Quarter Qtr Qtr Irregular Section ☐ UTM Zone 17

Easting 327631 Northing 3114834 Land Grant Unknown

Latitude Longitude Plat or Other Map Aerial Photographs

HISTORY

Architect/Builder Unknown Construction Date 1910 Circa ☒Alterations ☒ Date c.1950 Type/Location asbestos siding, windows replaced; east porch enclosed c.1920Additions ☒ Date c.1960 Type/Location rear 1 story flat roof additionMoved ☐ Original Location

Use Original Private residence Use Present Private residence

DESCRIPTION

Style Frame Vernacular Exterior Plan Irregular Interior Plan Unknown Stories 1

Structural System Wood frame Exterior Fabric Asbestos siding; Concrete block

Foundation Continuous Foundation Materials Concrete block Foundation Infill N/A

No. of Porches 1 Locations/Features separate shed roof, northwest corner with turned post

Main Entrance (stylistic details): two entry doors under main porch

Outbdgs. ☒ Number 1 Nature/Location (Describe below)

1 story stucco cottage with an attached garage (non historic), side gable roof

Roof Type Cross-gabled Roofing Materials 5V-Sheet metal

Secondary Structures ☐ Comments Not applicable LocationChimneys ☐ Number 0 Orientation N/A Location N/A Material Not applicableWood Windows ☒ Type DHS Light # 1/1Metal Windows ☒ Type Awning Light # 3/4

Exterior Ornament wood surrounds

Condition Deteriorated Surroundings Residential

Narrative (general, interior, landscape, context; 3 lines only)

This one-story frame residence has a cross gable roof with moderate slope and slight overhang. A separate shed roof is set inside the front L supported by a turned column. The building has been altered by replacement siding and windows and the rear concrete block addition.

Archaeological Remains Present ☐ FMSF Archaeological Site Form Completed (if yes, attach) ☐

Consult Guide To Historical Structure Forms for detailed instructions

RECORDER'S EVALUATION OF SITE

Individually Eligible for National Register? Yes ☐ No ☒ Likely, Need Information ☐ Insufficient Information ☐Potential Contributor to Nat. Reg. District? Yes ☐ No ☒ Likely, Need Information ☐ Insufficient Information ☐

Areas of Significance

Community planning & development

Summary of Significance

This resource is an example of residential architecture in Tarpon Springs during the Spanish-American War-era and is representative of the development of the City of Tarpon Springs. However, this building has inappropriate alterations that compromise its overall architectural integrity. Therefore, this resource is considered non-contributing to the NRHP Tarpon Springs Historic District and ineligible as an individual resource in the NRHP. The modifications to the building could possibly be removed or reversed, and subsequently, it may retain enough historic integrity to be considered contributing to the Local Historic District.

DHR USE ONLY		OFFICIAL EVALUATIONS	DHR USE ONLY	
NR DATE ____/____/____	KEEPER-NR ELIGIBILITY <input type="checkbox"/> yes <input type="checkbox"/> no		Date	____/____/____
DELIST DATE ____/____/____	SHPO-NR ELIGIBILITY: <input type="checkbox"/> yes <input type="checkbox"/> no <input type="checkbox"/> potentially elig. <input type="checkbox"/> insufficient info		Date	____/____/____
	LOCAL DESIGNATION: _____		Date	____/____/____
	Local office _____			
National Register Criteria for Evaluation <input type="checkbox"/> a <input type="checkbox"/> b <input type="checkbox"/> c <input type="checkbox"/> d (See National Register Bulletin 15, p. 2)				

DOCUMENTATION

Research Methods Florida Site File for past architectural surveys; Florida Site File search; Local library; Tax records; Pedestrian; Sanborn maps

Bibliographic References

Location of Negatives Janus Research

Negative Numbers Roll 2885, #285, Facing SW

RECORDER INFORMATION

Recorder Name Janus Research

Recorder Affiliation JANUS RESEARCH, 1107 N. Ward Street, Tampa, Florida 33607 Telephone 813-636-8200

- REQUIRED:**
1. USGS 7.5' MAP WITH STRUCTURES PINPOINTED IN RED
 2. LARGE SCALE STREET OR PLAT MAP
 3. PHOTO OF MAIN FACADE, PREFERABLY B&W, AT LEAST 3x5



SKETCH MAP



USGS QUADRANGLE MAP



Location of 8PI11740

USGS Quadrangle: Tarpon Springs (1973 PR 1987)



HISTORICAL STRUCTURE FORM

FLORIDA MASTER SITE FILE

Consult Guide To Historical Structure Forms for detailed instructions

Site # 8PI11741

Recorder # 122

Recorder Date 1/28/09

Original ☒Update ☐

Site Name 207 E Center Street Other Names

Project Name Historic Resources Survey of Tarpon Springs

Historic Contexts Modern National Register Category Building

LOCATION and IDENTIFICATION

Address 207 E Center Street

Vicinity of NW corner of Center St. and Ring Ave

City Tarpon Springs County Pinellas

Ownership Private-corporate Subdivision Block # Lot #

MAPPING

USGS Map TARPON SPRINGS Township 27S Range 15E Section 12

Quarter Qtr Qtr Irregular Section ☐ UTM Zone 17

Easting 327789 Northing 3114854 Land Grant Unknown

Latitude Longitude Plat or Other Map Aerial Photographs

HISTORY

Architect/Builder Unknown Construction Date 1955 Circa ☒Alterations ☐ Date Type/LocationAdditions ☐ Date Type/LocationMoved ☐ Original Location

Use Original Garage Use Present Garage

DESCRIPTION

Style Masonry Vernacular Exterior Plan Rectangular Interior Plan Unknown Stories 1

Structural System Concrete block Exterior Fabric Concrete block; Vertical plank

Foundation Slab Foundation Materials Poured concrete Foundation Infill N/A

No. of Porches 0 Locations/Features N/A

Main Entrance (stylistic details):

Outbldgs. ☐ Number Nature/Location (Describe below)

Roof Type Gable Roofing Materials Composition shingles

Secondary Structures ☐ Comments Not applicable LocationChimneys ☐ Number 0 Orientation N/A Location N/A Material Not applicableWood Windows ☐ Type Light #Metal Windows ☐ Type Light #

Exterior Ornament rafter tails

Condition Deteriorated Surroundings Residential

Narrative (general, interior, landscape, context; 3 lines only)

This structure features a metal garage overhead door.

Archaeological Remains Present ☐ FMSF Archaeological Site Form Completed (if yes, attach) ☐

Consult Guide To Historical Structure Forms for detailed instructions

RECORDER'S EVALUATION OF SITE

Individually Eligible for National Register? Yes ☐ No ☒ Likely, Need Information ☐ Insufficient Information ☐
 Potential Contributor to Nat. Reg. District? Yes ☒ No ☐ Likely, Need Information ☐ Insufficient Information ☐

Areas of Significance

Community planning & development

Summary of Significance

This resource is an example of residential architecture in Tarpon Springs during the Modern-era and is representative of the development of the City of Tarpon Springs. Possible expansion of the NRHP Historic District was evaluated, and resources immediately surrounding the current boundaries were considered for inclusion within the district if the NRHP boundaries are enlarged. This resource is considered contributing to the NRHP Historic District if the boundaries are enlarged.

DHR USE ONLY		OFFICIAL EVALUATIONS	DHR USE ONLY	
NR DATE ____/____/____	KEEPER-NR ELIGIBILITY <input type="checkbox"/> yes <input type="checkbox"/> no		Date	____/____/____
DELIST DATE ____/____/____	SHPO-NR ELIGIBILITY: <input type="checkbox"/> yes <input type="checkbox"/> no <input type="checkbox"/> potentially elig. <input type="checkbox"/> insufficient info		Date	____/____/____
	LOCAL DESIGNATION: _____		Date	____/____/____
	Local office _____			
National Register Criteria for Evaluation <input type="checkbox"/> a <input type="checkbox"/> b <input type="checkbox"/> c <input type="checkbox"/> d (See National Register Bulletin 15, p. 2)				

DOCUMENTATION

Research Methods Florida Site File for past architectural surveys; Florida Site File search; Local library; Tax records; Pedestrian; Sanborn maps

Bibliographic References

Location of Negatives Janus Research **Negative Numbers** Roll 2885, #251, Facing SE

RECORDER INFORMATION

Recorder Name Janus Research

Recorder Affiliation JANUS RESEARCH, 1107 N. Ward Street, Tampa, Florida 33607 Telephone 813-636-8200

- REQUIRED:**
1. USGS 7.5' MAP WITH STRUCTURES PINPOINTED IN RED
 2. LARGE SCALE STREET OR PLAT MAP
 3. PHOTO OF MAIN FACADE, PREFERABLY B&W, AT LEAST 3x5



SKETCH MAP





Location of 8PI11741

USGS Quadrangle: Tarpon Springs (1973 PR 1987)



HISTORICAL STRUCTURE FORM

FLORIDA MASTER SITE FILE

Consult Guide To Historical Structure Forms for detailed instructions

Site # 8PI11742

Recorder # 199

Recorder Date 2/17/09

Original ☒Update ☐

Site Name 38 W Center Street Other Names

Project Name Historic Resources Survey of Tarpon Springs

Historic Contexts Spanish-American War National Register Category Building

LOCATION and IDENTIFICATION

Address 38 W Center Street

Vicinity of N side of Center between Pinellas and Grand

City Tarpon Springs County Pinellas

Ownership Private-individual Subdivision Block # Lot #

MAPPING

USGS Map TARPON SPRINGS Township 27S Range 15E Section 12

Quarter Qtr Qtr Irregular Section ☐ UTM Zone 17

Easting 327435 Northing 3114885 Land Grant Unknown

Latitude Longitude Plat or Other Map Aerial Photographs

HISTORY

Architect/Builder Unknown Construction Date 1915 Circa ☒Alterations ☒ Date c.1980 Type/Location front porch altered/addedAdditions ☒ Date c.1960 Type/Location rear one story with low roof slopeMoved ☐ Original Location

Use Original Private residence Use Present Private residence

DESCRIPTION

Style Frame Vernacular Exterior Plan Rectangular Interior Plan Unknown Stories 1

Structural System Wood frame Exterior Fabric Drop siding

Foundation Piers Foundation Materials Unknown Foundation Infill Diagonal Lattice panels

No. of Porches 1 Locations/Features center, front gable portico with concrete stoop and lattice covered supports

Main Entrance (stylistic details): off center entry under front gable portico

Outbldgs. ☐ Number Nature/Location (Describe below)

Roof Type Cross-gabled Roofing Materials Composition shingles

Secondary Structures ☐ Comments Not applicable LocationChimneys ☐ Number 0 Orientation N/A Location N/A Material Not applicableWood Windows ☒ Type DHS Light # 1/1Metal Windows ☐ Type Light #

Exterior Ornament cornerboards, shutters (batten wood)

Condition Fair Surroundings Residential

Narrative (general, interior, landscape, context; 3 lines only)

This side gable frame residence has an asymmetrical facade with center entry, moderate roof slope with minimal overhang. A concrete block retaining wall is located along the front of the lot.

Archaeological Remains Present ☐ FMSF Archaeological Site Form Completed (if yes, attach) ☐

Consult Guide To Historical Structure Forms for detailed instructions

RECORDER'S EVALUATION OF SITE

Individually Eligible for National Register? Yes ☐ No ☒ Likely, Need Information ☐ Insufficient Information ☐Potential Contributor to Nat. Reg. District? Yes ☒ No ☐ Likely, Need Information ☐ Insufficient Information ☐

Areas of Significance

Community planning & development

Summary of Significance

This resource is an example of residential architecture in Tarpon Springs during the Spanish-American War-era and is representative of the development of the City of Tarpon Springs. Although this building has undergone some minor alterations, the majority of architectural details remain and the overall historic massing is retained. Therefore, this building would be considered a contributing resource to the NRHP and Local Tarpon Springs Historic District.

DHR USE ONLY		OFFICIAL EVALUATIONS	DHR USE ONLY	
NR DATE ____/____/____	KEEPER-NR ELIGIBILITY <input type="checkbox"/> yes <input type="checkbox"/> no		Date	____/____/____
DELIST DATE ____/____/____	SHPO-NR ELIGIBILITY: <input type="checkbox"/> yes <input type="checkbox"/> no <input type="checkbox"/> potentially elig. <input type="checkbox"/> insufficient info		Date	____/____/____
	LOCAL DESIGNATION: _____		Date	____/____/____
	Local office _____			
National Register Criteria for Evaluation <input type="checkbox"/> a <input type="checkbox"/> b <input type="checkbox"/> c <input type="checkbox"/> d (See National Register Bulletin 15, p. 2)				

DOCUMENTATION

Research Methods Florida Site File for past architectural surveys; Florida Site File search; Local library; Tax records; Pedestrian; Sanborn maps

Bibliographic References

Location of Negatives Janus Research **Negative Numbers** Roll 2885, #156, Facing N

RECORDER INFORMATION

Recorder Name Janus Research

Recorder Affiliation JANUS RESEARCH, 1107 N. Ward Street, Tampa, Florida 33607 Telephone 813-636-8200

- REQUIRED:**
1. USGS 7.5' MAP WITH STRUCTURES PINPOINTED IN RED
 2. LARGE SCALE STREET OR PLAT MAP
 3. PHOTO OF MAIN FACADE, PREFERABLY B&W, AT LEAST 3x5



SKETCH MAP



USGS QUADRANGLE MAP



Location of 8PI11742

USGS Quadrangle: Tarpon Springs (1973 PR 1987)



HISTORICAL STRUCTURE FORM

FLORIDA MASTER SITE FILE

Consult Guide To Historical Structure Forms for detailed instructions

Site # 8PI11743

Recorder # 197

Recorder Date 2/17/09

Original ☒Update ☐

Site Name 43 W Center Street Other Names

Project Name Historic Resources Survey of Tarpon Springs

Historic Contexts Boom Times National Register Category Building

LOCATION and IDENTIFICATION

Address 43 W Center Street

Vicinity of S side of Center between Pinellas and Spring

City Tarpon Springs County Pinellas

Ownership Private-individual Subdivision Block # Lot #

MAPPING

USGS Map TARPON SPRINGS Township 27S Range 15E Section 12

Quarter Qtr Qtr Irregular Section ☐ UTM Zone 17

Easting 327376 Northing 3114855 Land Grant Unknown

Latitude Longitude Plat or Other Map Aerial Photographs

HISTORY

Architect/Builder Unknown Construction Date 1925 Circa ☒Alterations ☒ Date c.1980 Type/Location some windows replacedAdditions ☒ Date c.1940 Type/Location porch addition, rear porch addedMoved ☐ Original Location

Use Original Private residence (outbuilding) Use Present Private residence

DESCRIPTION

Style Frame Vernacular Exterior Plan Irregular Interior Plan Unknown Stories 1

Structural System Wood frame Exterior Fabric Wood shingles

Foundation Slab Foundation Materials Poured concrete Foundation Infill N/A

No. of Porches 1 Locations/Features shed roof inset at northeast corner with wood posts

Main Entrance (stylistic details): off center entry under shed roof porch

Outbldgs. ☐ Number Nature/Location (Describe below)

Roof Type Cross-gabled Roofing Materials Composition shingles

Secondary Structures ☐ Comments Not applicable LocationChimneys ☐ Number 0 Orientation N/A Location N/A Material Not applicableWood Windows ☒ Type DHS; Fixed; Casement Light # 1/1; 8Metal Windows ☐ Type Light #

Exterior Ornament vents (gable end wood ouvres), wood surrounds

Condition Excellent Surroundings Residential

Narrative (general, interior, landscape, context; 3 lines only)

This cross gable residence has a low slop roof with moderate overhang. A low slope shed roof porch is located within the front L supported by wood posts. The building appears to have been renovated recently.

Archaeological Remains Present ☐ FMSF Archaeological Site Form Completed (if yes, attach) ☐

Consult Guide To Historical Structure Forms for detailed instructions

RECORDER'S EVALUATION OF SITE

Individually Eligible for National Register? Yes ☐ No ☒ Likely, Need Information ☐ Insufficient Information ☐Potential Contributor to Nat. Reg. District? Yes ☒ No ☐ Likely, Need Information ☐ Insufficient Information ☐

Areas of Significance

Community planning & development

Summary of Significance

This resource is an example of residential architecture in Tarpon Springs during the Boom Times-era and is representative of the development of the City of Tarpon Springs. Although this building has undergone some minor alterations, the majority of architectural details remain and the overall historic massing is retained. Therefore, this building would be considered a contributing resource to the NRHP and Local Tarpon Springs Historic District.

DHR USE ONLY		OFFICIAL EVALUATIONS	DHR USE ONLY	
NR DATE ____/____/____	KEEPER-NR ELIGIBILITY <input type="checkbox"/> yes <input type="checkbox"/> no		Date	____/____/____
DELIST DATE ____/____/____	SHPO-NR ELIGIBILITY: <input type="checkbox"/> yes <input type="checkbox"/> no <input type="checkbox"/> potentially elig. <input type="checkbox"/> insufficient info		Date	____/____/____
	LOCAL DESIGNATION: _____		Date	____/____/____
	Local office _____			
National Register Criteria for Evaluation <input type="checkbox"/> a <input type="checkbox"/> b <input type="checkbox"/> c <input type="checkbox"/> d (See National Register Bulletin 15, p. 2)				

DOCUMENTATION

Research Methods Florida Site File for past architectural surveys; Florida Site File search; Local library; Tax records; Pedestrian; Sanborn maps

Bibliographic References

Location of Negatives Janus Research **Negative Numbers** Roll 2885, #151, Facing SW

RECORDER INFORMATION

Recorder Name Janus Research

Recorder Affiliation JANUS RESEARCH, 1107 N. Ward Street, Tampa, Florida 33607 Telephone 813-636-8200

- REQUIRED:**
1. USGS 7.5' MAP WITH STRUCTURES PINPOINTED IN RED
 2. LARGE SCALE STREET OR PLAT MAP
 3. PHOTO OF MAIN FACADE, PREFERABLY B&W, AT LEAST 3x5



SKETCH MAP

W Center St

8PI11743



USGS QUADRANGLE MAP



Location of 8PI11743

USGS Quadrangle: Tarpon Springs (1973 PR 1987)

0

500 ft



HISTORICAL STRUCTURE FORM

FLORIDA MASTER SITE FILE

Consult Guide To Historical Structure Forms for detailed instructions

Site # 8PI11744

Recorder # 152

Recorder Date 2/16/09

Original ☒Update ☐Site Name Symian Society Other Names _____Project Name Historic Resources Survey of Tarpon SpringsHistoric Contexts Depression/New Deal National Register Category Building

LOCATION and IDENTIFICATION

Address 28 E Cypress StreetVicinity of S side of Cypress between Hibiscus and PinellasCity Tarpon Springs County PinellasOwnership Private-corporate-no Subdivision _____ Block # _____ Lot # _____

MAPPING

USGS Map TARPON SPRINGS Township 27S Range 15E Section 12Quarter _____ Qtr Qtr _____ Irregular Section ☐ UTM Zone 17Easting 327520 Northing 3114920 Land Grant UnknownLatitude _____ Longitude _____ Plat or Other Map Aerial Photographs

HISTORY

Architect/Builder Unknown Construction Date 1930 Circa ☒Alterations ☒ Date Unknown Type/Location porch deck and supports alteredAdditions ☒ Date Unknown Type/Location multiple shed roof additions to rearMoved ☐ Original Location _____Use Original Private residence Use Present Clubhouse

DESCRIPTION

Style Frame Vernacular Exterior Plan Rectangular Interior Plan Unknown Stories 1Structural System Wood frame Exterior Fabric Drop sidingFoundation Piers Foundation Materials Poured concrete Foundation Infill N/ANo. of Porches 1 Locations/Features nearly full width, separate front gable with wood post and concrete deck and gradeMain Entrance (stylistic details): center entry under main porchOutbldgs. ☐ Number _____ Nature/Location (Describe below) _____Roof Type Gable Roofing Materials 5V-Sheet metalSecondary Structures ☐ Comments Not applicable Location _____Chimneys ☒ Number 1 Orientation East Location Wall Material BrickWood Windows ☒ Type DHS Light # 2/2Metal Windows ☐ Type _____ Light # _____Exterior Ornament cornerboards, rafter tails, vents, wood surrounds, metal louvre in gable endsCondition Good Surroundings Residential

Narrative (general, interior, landscape, context; 3 lines only)

This structure is a simple vernacular cottage that serves as a Greek Clubhouse.Archaeological Remains Present ☐ FMSF Archaeological Site Form Completed (if yes, attach) ☐

Consult Guide To Historical Structure Forms for detailed instructions

RECORDER'S EVALUATION OF SITE

Individually Eligible for National Register? Yes ☐ No ☐ Likely, Need Information ☐ Insufficient Information ☒
 Potential Contributor to Nat. Reg. District? Yes ☒ No ☐ Likely, Need Information ☐ Insufficient Information ☐

Areas of Significance

Community planning & development; Ethnic heritage

Summary of Significance

This resource is an example of clubhouse architecture in Tarpon Springs during the Depression/New Deal-era and is representative of the development of the City of Tarpon Springs. Although this building has undergone some minor alterations, the majority of architectural details remain and the overall historic massing is retained. Therefore, this building would be considered a contributing resource to the NRHP and Local Tarpon Springs Historic District.

DHR USE ONLY		OFFICIAL EVALUATIONS	DHR USE ONLY	
NR DATE ____/____/____	KEEPER-NR ELIGIBILITY <input type="checkbox"/> yes <input type="checkbox"/> no		Date	____/____/____
DELIST DATE ____/____/____	SHPO-NR ELIGIBILITY: <input type="checkbox"/> yes <input type="checkbox"/> no <input type="checkbox"/> potentially elig. <input type="checkbox"/> insufficient info		Date	____/____/____
	LOCAL DESIGNATION: _____		Date	____/____/____
	Local office _____			
National Register Criteria for Evaluation <input type="checkbox"/> a <input type="checkbox"/> b <input type="checkbox"/> c <input type="checkbox"/> d (See National Register Bulletin 15, p. 2)				

DOCUMENTATION

Research Methods Florida Site File for past architectural surveys; Florida Site File search; Local library; Tax records; Pedestrian; Sanborn maps

Bibliographic References

Location of Negatives Janus Research **Negative Numbers** Roll 2885, #28, Facing SE

RECORDER INFORMATION

Recorder Name Janus Research

Recorder Affiliation JANUS RESEARCH, 1107 N. Ward Street, Tampa, Florida 33607 Telephone 813-636-8200

- REQUIRED:**
1. USGS 7.5' MAP WITH STRUCTURES PINPOINTED IN RED
 2. LARGE SCALE STREET OR PLAT MAP
 3. PHOTO OF MAIN FACADE, PREFERABLY B&W, AT LEAST 3x5



SKETCH MAP



USGS QUADRANGLE MAP



Location of 8PI11744

USGS Quadrangle: Tarpon Springs (1973 PR 1987)

0

500 ft



HISTORICAL STRUCTURE FORM

FLORIDA MASTER SITE FILE

Consult Guide To Historical Structure Forms for detailed instructions

Site # 8PI11745

Recorder # 149

Recorder Date 2/16/09

Original ☒Update ☐

Site Name 112 E Cypress Street Other Names

Project Name Historic Resources Survey of Tarpon Springs

Historic Contexts Boom Times National Register Category Building

LOCATION and IDENTIFICATION

Address 112 E Cypress Street

Vicinity of S side of Cypress between Hibiscus and Safford

City Tarpon Springs County Pinellas

Ownership Private-individual Subdivision Block # Lot #

MAPPING

USGS Map TARPON SPRINGS Township 27S Range 15E Section 12

Quarter Qtr Qtr Irregular Section UTM Zone 17

Easting 327584 Northing 3114921 Land Grant Unknown

Latitude Longitude Plat or Other Map Aerial Photographs

HISTORY

Architect/Builder Unknown Construction Date 1920 Circa ☒Alterations ☒ Date c.1970 Type/Location aluminum siding, windows replacedAdditions ☒ Date Unknown Type/Location rear gable roof additionMoved ☐ Original Location

Use Original Private residence Use Present Private residence

DESCRIPTION

Style Frame Vernacular Exterior Plan Irregular Interior Plan Unknown Stories 1

Structural System Wood frame Exterior Fabric Aluminum

Foundation Piers Foundation Materials Poured concrete Foundation Infill None

No. of Porches 1 Locations/Features full width, separate shed roof, screened with sided low wall

Main Entrance (stylistic details): center entry under main porch

Outbldgs. ☐ Number Nature/Location (Describe below)

Roof Type Cross-gabled Roofing Materials 5V-Sheet metal; Corrugated sheet metal

Secondary Structures ☐ Comments Not applicable LocationChimneys ☐ Number 0 Orientation N/A Location N/A Material Not applicableWood Windows ☐ Type Light #Metal Windows ☒ Type Awning Light # 4

Exterior Ornament rafter tails

Condition Fair Surroundings Residential

Narrative (general, interior, landscape, context; 3 lines only)

The side gable roof faces the street with a rear gable behind and a shed roof porch on the front.

Archaeological Remains Present ☐ FMSF Archaeological Site Form Completed (if yes, attach) ☐

Consult Guide To Historical Structure Forms for detailed instructions

RECORDER'S EVALUATION OF SITE

Individually Eligible for National Register? Yes ☐ No ☒ Likely, Need Information ☐ Insufficient Information ☐Potential Contributor to Nat. Reg. District? Yes ☐ No ☒ Likely, Need Information ☐ Insufficient Information ☐

Areas of Significance

Community planning & development

Summary of Significance

This resource is an example of residential architecture in Tarpon Springs during the Boom Times-era and is representative of the development of the City of Tarpon Springs. However, this building has inappropriate alterations that compromise its overall architectural integrity. Therefore, this resource is considered non-contributing to the NRHP Tarpon Springs Historic District and ineligible as an individual resource in the NRHP. The modifications to the building could possibly be removed or reversed, and subsequently, it may retain enough historic integrity to be considered contributing to the Local Historic District.

DHR USE ONLY		OFFICIAL EVALUATIONS	DHR USE ONLY	
NR DATE ____/____/____	KEEPER-NR ELIGIBILITY <input type="checkbox"/> yes <input type="checkbox"/> no		Date	____/____/____
DELIST DATE ____/____/____	SHPO-NR ELIGIBILITY: <input type="checkbox"/> yes <input type="checkbox"/> no <input type="checkbox"/> potentially elig. <input type="checkbox"/> insufficient info		Date	____/____/____
	LOCAL DESIGNATION: _____		Date	____/____/____
	Local office _____			
National Register Criteria for Evaluation <input type="checkbox"/> a <input type="checkbox"/> b <input type="checkbox"/> c <input type="checkbox"/> d (See National Register Bulletin 15, p. 2)				

DOCUMENTATION

Research Methods Florida Site File for past architectural surveys; Florida Site File search; Local library; Tax records; Pedestrian; Sanborn maps

Bibliographic References

Location of Negatives Janus Research

Negative Numbers Roll 2885, #19, Facing SE

RECORDER INFORMATION

Recorder Name Janus Research

Recorder Affiliation JANUS RESEARCH, 1107 N. Ward Street, Tampa, Florida 33607 Telephone 813-636-8200

- REQUIRED:**
1. USGS 7.5' MAP WITH STRUCTURES PINPOINTED IN RED
 2. LARGE SCALE STREET OR PLAT MAP
 3. PHOTO OF MAIN FACADE, PREFERABLY B&W, AT LEAST 3x5



SKETCH MAP



USGS QUADRANGLE MAP



Location of 8PI11745

USGS Quadrangle: Tarpon Springs (1973 PR 1987)



HISTORICAL STRUCTURE FORM

FLORIDA MASTER SITE FILE

Consult Guide To Historical Structure Forms for detailed instructions

Site # 8PI11746

Recorder # 150

Recorder Date 2/16/09

Original ☒Update ☐

Site Name 116 E Cypress Street Other Names

Project Name Historic Resources Survey of Tarpon Springs

Historic Contexts Spanish-American War National Register Category Building

LOCATION and IDENTIFICATION

Address 116 E Cypress Street

Vicinity of S side of Cypress between Hibiscus and Safford

City Tarpon Springs County Pinellas

Ownership Private-individual Subdivision Block # Lot #

MAPPING

USGS Map TARPON SPRINGS Township 27S Range 15E Section 12

Quarter Qtr Qtr Irregular Section UTM Zone 17

Easting 327596 Northing 3114920 Land Grant Unknown

Latitude Longitude Plat or Other Map Aerial Photographs

HISTORY

Architect/Builder Unknown Construction Date 1905 Circa ☒Alterations ☒ Date c.1960 Type/Location siding replaced, windows replaced, porch columns replacedAdditions ☐ Date Type/LocationMoved ☐ Original Location

Use Original Private residence Use Present Private residence

DESCRIPTION

Style Frame Vernacular Exterior Plan Irregular Interior Plan Unknown Stories 1

Structural System Wood frame Exterior Fabric Asbestos-shingles or siding

Foundation Piers Foundation Materials Unknown Foundation Infill None

No. of Porches 1 Locations/Features nearly full width, separate shed roof with ornate metal posts, and quarry tile of concrete deck

Main Entrance (stylistic details): center entry under main porch

Outbldgs. ☐ Number Nature/Location (Describe below)

Roof Type Hip Roofing Materials Composition shingles

Secondary Structures ☒ Comments Gable dormer Location front, with louvred ventChimneys ☐ Number 0 Orientation N/A Location N/A Material Not applicableWood Windows ☐ Type Light #Metal Windows ☒ Type Awning Light # 3

Exterior Ornament vents (metal louvre)

Condition Good Surroundings Residential

Narrative (general, interior, landscape, context; 3 lines only)

This structure features boxed eaves, a steep pyramidal roof, and a three bay symmetrical façade.

Archaeological Remains Present ☐ FMSF Archaeological Site Form Completed (if yes, attach) ☐

Consult Guide To Historical Structure Forms for detailed instructions

RECORDER'S EVALUATION OF SITE

Individually Eligible for National Register? Yes ☐ No ☒ Likely, Need Information ☐ Insufficient Information ☐Potential Contributor to Nat. Reg. District? Yes ☐ No ☒ Likely, Need Information ☐ Insufficient Information ☐

Areas of Significance

Community planning & development

Summary of Significance

This resource is an example of residential architecture in Tarpon Springs during the Spanish-American War-era and is representative of the development of the City of Tarpon Springs. However, this building has inappropriate alterations that compromise its overall architectural integrity. Therefore, this resource is considered non-contributing to the NRHP Tarpon Springs Historic District and ineligible as an individual resource in the NRHP. The modifications to the building could possibly be removed or reversed, and subsequently, it may retain enough historic integrity to be considered contributing to the Local Historic District.

DHR USE ONLY		OFFICIAL EVALUATIONS		DHR USE ONLY	
NR DATE ____/____/____	KEEPER-NR ELIGIBILITY <input type="checkbox"/> yes <input type="checkbox"/> no			Date	____/____/____
DELIST DATE ____/____/____	SHPO-NR ELIGIBILITY: <input type="checkbox"/> yes <input type="checkbox"/> no <input type="checkbox"/> potentially elig. <input type="checkbox"/> insufficient info			Date	____/____/____
	LOCAL DESIGNATION: _____			Date	____/____/____
	Local office _____				
National Register Criteria for Evaluation <input type="checkbox"/> a <input type="checkbox"/> b <input type="checkbox"/> c <input type="checkbox"/> d (See National Register Bulletin 15, p. 2)					

DOCUMENTATION

Research Methods Florida Site File for past architectural surveys; Florida Site File search; Local library; Tax records; Pedestrian; Sanborn maps

Bibliographic References

Location of Negatives Janus Research

Negative Numbers Roll 2885, #22, Facing SE

RECORDER INFORMATION

Recorder Name Janus Research

Recorder Affiliation JANUS RESEARCH, 1107 N. Ward Street, Tampa, Florida 33607 Telephone 813-636-8200

- REQUIRED:**
1. USGS 7.5' MAP WITH STRUCTURES PINPOINTED IN RED
 2. LARGE SCALE STREET OR PLAT MAP
 3. PHOTO OF MAIN FACADE, PREFERABLY B&W, AT LEAST 3x5



SKETCH MAP



USGS QUADRANGLE MAP



Location of 8PI11746

USGS Quadrangle: Tarpon Springs (1973 PR 1987)



HISTORICAL STRUCTURE FORM

FLORIDA MASTER SITE FILE

Consult Guide To Historical Structure Forms for detailed instructions

Site # 8PI11747

Recorder # 151

Recorder Date 2/16/09

Original ☒Update ☐

Site Name 120 E Cypress Street Other Names

Project Name Historic Resources Survey of Tarpon Springs

Historic Contexts Boom Times National Register Category Building

LOCATION and IDENTIFICATION

Address 120 E Cypress Street

Vicinity of S side of Cypress between Safford and Hibiscus

City Tarpon Springs County Pinellas

Ownership Private-individual Subdivision Block # Lot #

MAPPING

USGS Map TARPON SPRINGS Township 27S Range 15E Section 12

Quarter Qtr Qtr Irregular Section ☐ UTM Zone 17

Easting 327612 Northing 3114921 Land Grant Unknown

Latitude Longitude Plat or Other Map Aerial Photographs

HISTORY

Architect/Builder Unknown Construction Date 1920 Circa ☒Alterations ☒ Date c.1950+ Type/Location siding replaced, front porch enclosedAdditions ☐ Date Type/LocationMoved ☐ Original Location

Use Original Private residence Use Present Private residence

DESCRIPTION

Style Frame Vernacular Exterior Plan Rectangular Interior Plan Unknown Stories 1

Structural System Wood frame Exterior Fabric Asbestos siding; Aluminum

Foundation Piers Foundation Materials Poured concrete Foundation Infill None

No. of Porches 0 Locations/Features original front porch now enclosed, nearly full width separate front gable

Main Entrance (stylistic details): center entry with no overhang

Outbldgs. ☒ Number 1 Nature/Location (Describe below)

southeast side of lot, front gable, stucco cottage, may have been garage originally (non contributing)

Roof Type Gable Roofing Materials Composition shingles

Secondary Structures ☐ Comments Not applicable LocationChimneys ☐ Number 0 Orientation N/A Location N/A Material Not applicableWood Windows ☐ Type Light #Metal Windows ☒ Type SHS; Awning; Casement Light # 1/1; 3; Steel

Exterior Ornament vents (wood gable end louvres) and wood surrounds

Condition Fair Surroundings Residential

Narrative (general, interior, landscape, context; 3 lines only)

This building has a steep roof pitch with little eave overhang.

Archaeological Remains Present ☐ FMSF Archaeological Site Form Completed (if yes, attach) ☐

RECORDER'S EVALUATION OF SITE

Individually Eligible for National Register? Yes ☐ No ☒ Likely, Need Information ☐ Insufficient Information ☐Potential Contributor to Nat. Reg. District? Yes ☐ No ☒ Likely, Need Information ☐ Insufficient Information ☐

Areas of Significance

Community planning & development

Summary of Significance

This resource is an example of residential architecture in Tarpon Springs during the Boom Times-era and is representative of the development of the City of Tarpon Springs. However, this building has inappropriate alterations that compromise its overall architectural integrity. Therefore, this resource is considered non-contributing to the NRHP Tarpon Springs Historic District and ineligible as an individual resource in the NRHP. The modifications to the building could possibly be removed or reversed, and subsequently, it may retain enough historic integrity to be considered contributing to the Local Historic District.

DHR USE ONLY		OFFICIAL EVALUATIONS		DHR USE ONLY	
NR DATE ____/____/____	KEEPER-NR ELIGIBILITY <input type="checkbox"/> yes <input type="checkbox"/> no			Date	____/____/____
DELIST DATE ____/____/____	SHPO-NR ELIGIBILITY: <input type="checkbox"/> yes <input type="checkbox"/> no <input type="checkbox"/> potentially elig. <input type="checkbox"/> insufficient info			Date	____/____/____
	LOCAL DESIGNATION: _____			Date	____/____/____
	Local office _____				
National Register Criteria for Evaluation <input type="checkbox"/> a <input type="checkbox"/> b <input type="checkbox"/> c <input type="checkbox"/> d (See National Register Bulletin 15, p. 2)					

DOCUMENTATION

Research Methods Florida Site File for past architectural surveys; Florida Site File search; Local library; Tax records; Pedestrian; Sanborn maps

Bibliographic References

Location of Negatives Janus Research

Negative Numbers Roll 2885, #25, Facing SW

RECORDER INFORMATION

Recorder Name Janus Research

Recorder Affiliation JANUS RESEARCH, 1107 N. Ward Street, Tampa, Florida 33607 Telephone 813-636-8200

- REQUIRED:**
1. USGS 7.5' MAP WITH STRUCTURES PINPOINTED IN RED
 2. LARGE SCALE STREET OR PLAT MAP
 3. PHOTO OF MAIN FACADE, PREFERABLY B&W, AT LEAST 3x5



SKETCH MAP



USGS QUADRANGLE MAP



Location of 8PI11747

USGS Quadrangle: Tarpon Springs (1973 PR 1987)

0

500 ft



HISTORICAL STRUCTURE FORM FLORIDA MASTER SITE FILE

Consult Guide To Historical Structure Forms for detailed instructions

Site # 8PI11748

Recorder # 369

Recorder Date 2/26/09

Original ☒Update ☐

Site Name 128 E Cypress Street Other Names

Project Name Historic Resources Survey of Tarpon Springs

Historic Contexts Modern National Register Category Building

LOCATION and IDENTIFICATION

Address 128 E Cypress Street

Vicinity of S side of Cypress between Safford and Hibiscus

City Tarpon Springs County Pinellas

Ownership Private-individual Subdivision Block # Lot #

MAPPING

USGS Map TARPON SPRINGS Township 27S Range 15E Section 12

Quarter Qtr Qtr Irregular Section ☐ UTM Zone 17

Easting 327643 Northing 3114914 Land Grant Unknown

Latitude Longitude Plat or Other Map Aerial Photographs

HISTORY

Architect/Builder Unknown Construction Date 1959 Circa ☒Alterations ☒ Date Unknown Type/Location stuccoedAdditions ☒ Date Unknown Type/Location rear one story side gableMoved ☐ Original Location

Use Original Private residence Use Present Private residence

DESCRIPTION

Style Masonry Vernacular Exterior Plan Rectangular Interior Plan Unknown Stories 1

Structural System Concrete block Exterior Fabric Stucco; Vertical plank

Foundation Slab Foundation Materials Poured concrete Foundation Infill N/A

No. of Porches 0 Locations/Features N/A

Main Entrance (stylistic details): centered entry with no overhang

Outbldgs. ☐ Number Nature/Location (Describe below)

Roof Type Gable Roofing Materials Composition shingles

Secondary Structures ☐ Comments Not applicable LocationChimneys ☐ Number 0 Orientation N/A Location N/A Material Not applicableWood Windows ☐ Type Light #Metal Windows ☒ Type SHS; Awning Light # 2/2; 4

Exterior Ornament concrete sills

Condition Fair Surroundings Residential

Narrative (general, interior, landscape, context; 3 lines only)

This structure features a low roof pitch with wide eaves and a metal picket fence.

Archaeological Remains Present ☐ FMSF Archaeological Site Form Completed (if yes, attach) ☐

Consult Guide To Historical Structure Forms for detailed instructions

RECORDER'S EVALUATION OF SITE

Individually Eligible for National Register? Yes ☐ No ☒ Likely, Need Information ☐ Insufficient Information ☐Potential Contributor to Nat. Reg. District? Yes ☐ No ☒ Likely, Need Information ☐ Insufficient Information ☐

Areas of Significance

Community planning & development

Summary of Significance

This resource is an example of residential architecture in Tarpon Springs during the Modern-era and is representative of the development of the City of Tarpon Springs. Possible expansion of the NRHP Historic District was evaluated, and resources immediately surrounding the current boundaries were considered for inclusion within the district if the NRHP boundaries are enlarged. This resource is considered contributing to the NRHP Historic District if the boundaries are enlarged.

DHR USE ONLY		OFFICIAL EVALUATIONS	DHR USE ONLY	
NR DATE ____/____/____	KEEPER-NR ELIGIBILITY <input type="checkbox"/> yes <input type="checkbox"/> no		Date	____/____/____
DELIST DATE ____/____/____	SHPO-NR ELIGIBILITY: <input type="checkbox"/> yes <input type="checkbox"/> no <input type="checkbox"/> potentially elig. <input type="checkbox"/> insufficient info		Date	____/____/____
	LOCAL DESIGNATION: _____		Date	____/____/____
	Local office _____			
National Register Criteria for Evaluation <input type="checkbox"/> a <input type="checkbox"/> b <input type="checkbox"/> c <input type="checkbox"/> d (See National Register Bulletin 15, p. 2)				

DOCUMENTATION

Research Methods Florida Site File for past architectural surveys; Florida Site File search; Local library; Tax records; Pedestrian; Sanborn maps

Bibliographic References

Location of Negatives Janus Research **Negative Numbers** Roll 2885, #68, Facing SE

RECORDER INFORMATION

Recorder Name Janus Research

Recorder Affiliation JANUS RESEARCH, 1107 N. Ward Street, Tampa, Florida 33607 Telephone 813-636-8200

- REQUIRED:**
1. USGS 7.5' MAP WITH STRUCTURES PINPOINTED IN RED
 2. LARGE SCALE STREET OR PLAT MAP
 3. PHOTO OF MAIN FACADE, PREFERABLY B&W, AT LEAST 3x5



SKETCH MAP



USGS QUADRANGLE MAP



Location of 8PI11748

USGS Quadrangle: Tarpon Springs (1973 PR 1987)

500 ft

500 ft



HISTORICAL STRUCTURE FORM

FLORIDA MASTER SITE FILE

Consult Guide To Historical Structure Forms for detailed instructions

Site # 8PI11749

Recorder # 120

Recorder Date 1/28/09

Original ☒Update ☐

Site Name 212 E Cypress Street Other Names

Project Name Historic Resources Survey of Tarpon Springs

Historic Contexts Boom Times National Register Category Building

LOCATION and IDENTIFICATION

Address 212 E Cypress Street

Vicinity of S side of Cypress St. in between Ring Ave and Safford Ave

City Tarpon Springs County Pinellas

Ownership Private-individual Subdivision Block # Lot #

MAPPING

USGS Map TARPON SPRINGS Township 27S Range 15E Section 12

Quarter Qtr Qtr Irregular Section ☐ UTM Zone 17

Easting 327742 Northing 3114935 Land Grant Unknown

Latitude Longitude Plat or Other Map Aerial Photographs

HISTORY

Architect/Builder Unknown Construction Date 1920 Circa ☒Alterations ☐ Date Type/LocationAdditions ☒ Date c.1950 Type/Location 1 story, side gable, rear shed roofMoved ☐ Original Location

Use Original Private residence Use Present Private residence

DESCRIPTION

Style Frame Vernacular Exterior Plan Irregular Interior Plan Unknown Stories 1

Structural System Wood frame Exterior Fabric Aluminum

Foundation Piers Foundation Materials Poured concrete Foundation Infill None

No. of Porches 1 Locations/Features full width, integral screen porch with wood posts

Main Entrance (stylistic details): center entry under main porch

Outbldgs. ☐ Number Nature/Location (Describe below)

Roof Type Hip Roofing Materials Metal tile

Secondary Structures ☐ Comments Not applicable LocationChimneys ☒ Number 1 Orientation East Location Slope/Interior Material StuccoWood Windows ☒ Type DHS Light # 1/1Metal Windows ☒ Type Jalousie Light #

Exterior Ornament rafter tails

Condition Good Surroundings Residential

Narrative (general, interior, landscape, context; 3 lines only)

This structure is an intact example of a simple vernacular cottage. It is not shown on the Sanborns.

Archaeological Remains Present ☐ FMSF Archaeological Site Form Completed (if yes, attach) ☐

Consult Guide To Historical Structure Forms for detailed instructions

RECORDER'S EVALUATION OF SITE

Individually Eligible for National Register? Yes ☐ No ☒ Likely, Need Information ☐ Insufficient Information ☐Potential Contributor to Nat. Reg. District? Yes ☒ No ☐ Likely, Need Information ☐ Insufficient Information ☐

Areas of Significance

Community planning & development

Summary of Significance

This resource is an example of residential architecture in Tarpon Springs during the Boom Times-era and is representative of the development of the City of Tarpon Springs. Possible expansion of the NRHP Historic District was evaluated, and resources immediately surrounding the current boundaries were considered for inclusion within the district if the NRHP boundaries are enlarged. This resource is considered contributing to the NRHP Historic District if the boundaries are enlarged.

DHR USE ONLY		OFFICIAL EVALUATIONS	DHR USE ONLY	
NR DATE ____/____/____	KEEPER-NR ELIGIBILITY <input type="checkbox"/> yes <input type="checkbox"/> no		Date	____/____/____
DELIST DATE ____/____/____	SHPO-NR ELIGIBILITY: <input type="checkbox"/> yes <input type="checkbox"/> no <input type="checkbox"/> potentially elig. <input type="checkbox"/> insufficient info		Date	____/____/____
	LOCAL DESIGNATION: _____		Date	____/____/____
	Local office _____			
National Register Criteria for Evaluation <input type="checkbox"/> a <input type="checkbox"/> b <input type="checkbox"/> c <input type="checkbox"/> d (See National Register Bulletin 15, p. 2)				

DOCUMENTATION

Research Methods Florida Site File for past architectural surveys; Florida Site File search; Local library; Tax records; Pedestrian; Sanborn maps

Bibliographic References

Location of Negatives Janus Research **Negative Numbers** Roll 2885, #248, Facing S

RECORDER INFORMATION

Recorder Name Janus Research

Recorder Affiliation JANUS RESEARCH, 1107 N. Ward Street, Tampa, Florida 33607 Telephone 813-636-8200

- REQUIRED:**
1. USGS 7.5' MAP WITH STRUCTURES PINPOINTED IN RED
 2. LARGE SCALE STREET OR PLAT MAP
 3. PHOTO OF MAIN FACADE, PREFERABLY B&W, AT LEAST 3x5



SKETCH MAP



USGS QUADRANGLE MAP



Location of 8PI11749

USGS Quadrangle: Tarpon Springs (1973 PR 1987)





HISTORICAL STRUCTURE FORM

FLORIDA MASTER SITE FILE

Consult Guide To Historical Structure Forms for detailed instructions

Site # 8PI11750

Recorder # 119

Recorder Date 1/28/09

Original ☒Update ☐

Site Name 216 E Cypress Street Other Names

Project Name Historic Resources Survey of Tarpon Springs

Historic Contexts Depression/New Deal National Register Category Building

LOCATION and IDENTIFICATION

Address 216 E Cypress Street

Vicinity of S side of Cypress St. in between Ring Ave and Safford Ave

City Tarpon Springs County Pinellas

Ownership Private-individual Subdivision Block # Lot #

MAPPING

USGS Map TARPON SPRINGS Township 27S Range 15E Section 12

Quarter Qtr Qtr Irregular Section ☐ UTM Zone 17

Easting 327767 Northing 3114933 Land Grant Unknown

Latitude Longitude Plat or Other Map Aerial Photographs

HISTORY

Architect/Builder Unknown Construction Date 1940 Circa ☒Alterations ☒ Date c.1980 Type/Location windows replaced, front door opening alteredAdditions ☒ Date c.1980 Type/Location screen room to eastMoved ☐ Original Location

Use Original Private residence Use Present Private residence

DESCRIPTION

Style Frame Vernacular Exterior Plan Rectangular Interior Plan Unknown Stories 1

Structural System Wood frame Exterior Fabric Aluminum

Foundation Continuous Foundation Materials Poured concrete Foundation Infill N/A

No. of Porches 0 Locations/Features N/A

Main Entrance (stylistic details): altered entry at west end of main elevation

Outbldgs. ☒ Number 1 Nature/Location (Describe below)

non historical metal shed

Roof Type Gable Roofing Materials Composition shingles

Secondary Structures ☐ Comments Not applicable LocationChimneys ☒ Number 1 Orientation North Location Slope/Interior Material BrickWood Windows ☐ Type Light #Metal Windows ☒ Type SHS Light # 1/1

Exterior Ornament cornerboards, vents, louvred vents at gable ends

Condition Good Surroundings Residential

Narrative (general, interior, landscape, context; 3 lines only)

The original recessed porch on this asymmetrical structure is now enclosed.

Archaeological Remains Present ☐ FMSF Archaeological Site Form Completed (if yes, attach) ☐

Consult Guide To Historical Structure Forms for detailed instructions

RECORDER'S EVALUATION OF SITE

Individually Eligible for National Register? Yes ☐ No ☒ Likely, Need Information ☐ Insufficient Information ☐Potential Contributor to Nat. Reg. District? Yes ☐ No ☒ Likely, Need Information ☐ Insufficient Information ☐

Areas of Significance

Community planning & development

Summary of Significance

This resource is an example of residential architecture in Tarpon Springs during the Depression/New Deal-era and is representative of the development of the City of Tarpon Springs. However, this building has inappropriate alterations that compromise its overall architectural integrity. Therefore, this resource is considered non-contributing to the NRHP Tarpon Springs Historic District and ineligible as an individual resource in the NRHP. The modifications to the building could possibly be removed or reversed, and subsequently, it may retain enough historic integrity to be considered contributing to the Local Historic District.

DHR USE ONLY		OFFICIAL EVALUATIONS		DHR USE ONLY	
NR DATE ____/____/____	KEEPER-NR ELIGIBILITY <input type="checkbox"/> yes <input type="checkbox"/> no			Date	____/____/____
DELIST DATE ____/____/____	SHPO-NR ELIGIBILITY: <input type="checkbox"/> yes <input type="checkbox"/> no <input type="checkbox"/> potentially elig. <input type="checkbox"/> insufficient info			Date	____/____/____
	LOCAL DESIGNATION: _____			Date	____/____/____
	Local office _____				
National Register Criteria for Evaluation <input type="checkbox"/> a <input type="checkbox"/> b <input type="checkbox"/> c <input type="checkbox"/> d (See National Register Bulletin 15, p. 2)					

DOCUMENTATION

Research Methods Florida Site File for past architectural surveys; Florida Site File search; Local library; Tax records; Pedestrian; Sanborn maps

Bibliographic References

Location of Negatives Janus Research

Negative Numbers Roll 2885, #246, Facing SE

RECORDER INFORMATION

Recorder Name Janus Research

Recorder Affiliation JANUS RESEARCH, 1107 N. Ward Street, Tampa, Florida 33607 Telephone 813-636-8200

- REQUIRED:**
1. USGS 7.5' MAP WITH STRUCTURES PINPOINTED IN RED
 2. LARGE SCALE STREET OR PLAT MAP
 3. PHOTO OF MAIN FACADE, PREFERABLY B&W, AT LEAST 3x5



SKETCH MAP



USGS QUADRANGLE MAP



Location of 8PI11750

USGS Quadrangle: Tarpon Springs (1973 PR 1987)



HISTORICAL STRUCTURE FORM

FLORIDA MASTER SITE FILE

Consult Guide To Historical Structure Forms for detailed instructions

Site # 8PI11751

Recorder # 103

Recorder Date 1/28/09

Original ☒Update ☐

Site Name 310 E Cypress Street Other Names

Project Name Historic Resources Survey of Tarpon Springs

Historic Contexts Boom Times National Register Category Building

LOCATION and IDENTIFICATION

Address 310 E Cypress Street

Vicinity of SE corner of Cypress St. and Ring Ave

City Tarpon Springs County Pinellas

Ownership Private-individual Subdivision Block # Lot #

MAPPING

USGS Map TARPON SPRINGS Township 27S Range 15E Section 12

Quarter Qtr Qtr Irregular Section ☐ UTM Zone 17

Easting 327823 Northing 3114939 Land Grant Unknown

Latitude Longitude Plat or Other Map Aerial Photographs

HISTORY

Architect/Builder Unknown Construction Date 1925 Circa ☒Alterations ☒ Date c.1970 Type/Location aluminum siding, windows replaced, converted to residenceAdditions ☐ Date Type/LocationMoved ☐ Original Location

Use Original Garage Use Present Private residence

DESCRIPTION

Style Frame Vernacular Exterior Plan Rectangular Interior Plan Unknown Stories 1

Structural System Wood frame Exterior Fabric Aluminum

Foundation Slab Foundation Materials Poured concrete Foundation Infill N/A

No. of Porches 1 Locations/Features center entry with shed roof supported by wood lattice

Main Entrance (stylistic details):

Outbldgs. ☒ Number 1 Nature/Location (Describe below)

2 car concrete block side gable garage with 5V crimp roof (date unknown)

Roof Type Gable Roofing Materials 5V-Sheet metal

Secondary Structures ☐ Comments Not applicable LocationChimneys ☐ Number 0 Orientation N/A Location N/A Material Not applicableWood Windows ☐ Type Light #Metal Windows ☒ Type Awning Light #

Exterior Ornament wood surrounds

Condition Good Surroundings Residential

Narrative (general, interior, landscape, context; 3 lines only)

This structure is an outbuilding that has been converted into a residence.

Archaeological Remains Present ☐ FMSF Archaeological Site Form Completed (if yes, attach) ☐

Consult Guide To Historical Structure Forms for detailed instructions

RECORDER'S EVALUATION OF SITE

Individually Eligible for National Register? Yes ☐ No ☒ Likely, Need Information ☐ Insufficient Information ☐Potential Contributor to Nat. Reg. District? Yes ☐ No ☒ Likely, Need Information ☐ Insufficient Information ☐

Areas of Significance

Community planning & development

Summary of Significance

This resource is an example of residential architecture in Tarpon Springs during the Boom Times-era. However, this building has had substantial unsympathetic alterations that diminish its overall architectural integrity and it no longer conveys its historic significance. Therefore, this resource is considered non-contributing to the NRHP or Local Historic District.

DHR USE ONLY		OFFICIAL EVALUATIONS	DHR USE ONLY	
NR DATE ____/____/____	KEEPER-NR ELIGIBILITY <input type="checkbox"/> yes <input type="checkbox"/> no		Date	____/____/____
DELIST DATE ____/____/____	SHPO-NR ELIGIBILITY: <input type="checkbox"/> yes <input type="checkbox"/> no <input type="checkbox"/> potentially elig. <input type="checkbox"/> insufficient info		Date	____/____/____
	LOCAL DESIGNATION: _____		Date	____/____/____
	Local office _____			
National Register Criteria for Evaluation <input type="checkbox"/> a <input type="checkbox"/> b <input type="checkbox"/> c <input type="checkbox"/> d (See National Register Bulletin 15, p. 2)				

DOCUMENTATION

Research Methods Florida Site File for past architectural surveys; Florida Site File search; Local library; Tax records; Pedestrian; Sanborn maps

Bibliographic References

Location of Negatives Janus Research **Negative Numbers** Roll 2885, #206, Facing SE

RECORDER INFORMATION

Recorder Name Janus Research

Recorder Affiliation JANUS RESEARCH, 1107 N. Ward Street, Tampa, Florida 33607 Telephone 813-636-8200

- REQUIRED:**
1. USGS 7.5' MAP WITH STRUCTURES PINPOINTED IN RED
 2. LARGE SCALE STREET OR PLAT MAP
 3. PHOTO OF MAIN FACADE, PREFERABLY B&W, AT LEAST 3x5



SKETCH MAP





Location of 8PI11751

USGS Quadrangle: Tarpon Springs (1973 PR 1987)



HISTORICAL STRUCTURE FORM

FLORIDA MASTER SITE FILE

Consult Guide To Historical Structure Forms for detailed instructions

Site # 8PI11752

Recorder # 12

Recorder Date 1/26/09

Original ☒Update ☐

Site Name 426 E Cypress Street Other Names

Project Name Historic Resources Survey of Tarpon Springs

Historic Contexts Modern National Register Category Building

LOCATION and IDENTIFICATION

Address 426 E Cypress Street

Vicinity of S side of Cypress St. in between Levis St. and Grosse Ave

City Tarpon Springs County Pinellas

Ownership Private-individual Subdivision Block # Lot #

MAPPING

USGS Map TARPON SPRINGS Township 27S Range 15E Section 12

Quarter Qtr Qtr Irregular Section ☐ UTM Zone 17

Easting 327975 Northing 3114931 Land Grant Unknown

Latitude Longitude Plat or Other Map Aerial Photographs

HISTORY

Architect/Builder Unknown Construction Date 1956 Circa ☒Alterations ☐ Date Type/LocationAdditions ☒ Date c.1960 Type/Location rear flat roof, stuccoMoved ☐ Original Location

Use Original Private residence Use Present Private residence

DESCRIPTION

Style Ranch Exterior Plan Rectangular Interior Plan Unknown Stories 1

Structural System Wood frame Exterior Fabric Asbestos-shingles or siding

Foundation Piers Foundation Materials Poured concrete Foundation Infill Brick/Lattice

No. of Porches 1 Locations/Features small inset portico at front entry with wood post

Main Entrance (stylistic details): single door under entry portico

Outbldgs. ☒ Number 1 Nature/Location (Describe below)

1 story side gable metal shed, non contributing

Roof Type Hip Roofing Materials 5V-Sheet metal

Secondary Structures ☐ Comments Not applicable LocationChimneys ☒ Number 1 Orientation Center Location Ridge/Interior Material Concrete BlockWood Windows ☐ Type Light #Metal Windows ☒ Type Jalousie Light #

Exterior Ornament wood surrounds

Condition Good Surroundings Residential

Narrative (general, interior, landscape, context; 3 lines only)

This structure has boxed eaves, a low slope roof, and an asymmetrical façade. A wood picket fence with an arbor at the gate surrounds the north and west sides of the property.

Archaeological Remains Present ☐ FMSF Archaeological Site Form Completed (if yes, attach) ☐

Consult Guide To Historical Structure Forms for detailed instructions

RECORDER'S EVALUATION OF SITE

Individually Eligible for National Register? Yes ☐ No ☒ Likely, Need Information ☐ Insufficient Information ☐
 Potential Contributor to Nat. Reg. District? Yes ☒ No ☐ Likely, Need Information ☐ Insufficient Information ☐

Areas of Significance

Community planning & development

Summary of Significance

This resource is an example of residential architecture in Tarpon Springs during the Modern-era and is representative of the development of the City of Tarpon Springs. Possible expansion of the NRHP Historic District was evaluated, and resources immediately surrounding the current boundaries were considered for inclusion within the district if the NRHP boundaries are enlarged. This resource is considered contributing to the NRHP Historic District if the boundaries are enlarged.

DHR USE ONLY		OFFICIAL EVALUATIONS	DHR USE ONLY	
NR DATE ____/____/____	KEEPER-NR ELIGIBILITY <input type="checkbox"/> yes <input type="checkbox"/> no		Date	____/____/____
DELIST DATE ____/____/____	SHPO-NR ELIGIBILITY: <input type="checkbox"/> yes <input type="checkbox"/> no <input type="checkbox"/> potentially elig. <input type="checkbox"/> insufficient info		Date	____/____/____
	LOCAL DESIGNATION: _____		Date	____/____/____
	Local office _____			
National Register Criteria for Evaluation <input type="checkbox"/> a <input type="checkbox"/> b <input type="checkbox"/> c <input type="checkbox"/> d (See National Register Bulletin 15, p. 2)				

DOCUMENTATION

Research Methods Florida Site File for past architectural surveys; Florida Site File search; Local library; Tax records; Pedestrian; Sanborn maps

Bibliographic References

Location of Negatives Janus Research **Negative Numbers** Roll 2885, #20, Facing SE

RECORDER INFORMATION

Recorder Name Janus Research

Recorder Affiliation JANUS RESEARCH, 1107 N. Ward Street, Tampa, Florida 33607 Telephone 813-636-8200

- REQUIRED:**
1. USGS 7.5' MAP WITH STRUCTURES PINPOINTED IN RED
 2. LARGE SCALE STREET OR PLAT MAP
 3. PHOTO OF MAIN FACADE, PREFERABLY B&W, AT LEAST 3x5



SKETCH MAP





Location of 8PI11752

USGS Quadrangle: Tarpon Springs (1973 PR 1987)



HISTORICAL STRUCTURE FORM

FLORIDA MASTER SITE FILE

Consult Guide To Historical Structure Forms for detailed instructions

Site # 8PI11753

Recorder # 10

Recorder Date 1/26/09

Original ☒Update ☐

Site Name 440 E Cypress Street Other Names

Project Name Historic Resources Survey of Tarpon Springs

Historic Contexts Boom Times National Register Category Building

LOCATION and IDENTIFICATION

Address 440 E Cypress Street

Vicinity of S side of Cypress St. in between Levis St. and Grosse Ave

City Tarpon Springs County Pinellas

Ownership Private-individual Subdivision Block # Lot #

MAPPING

USGS Map TARPON SPRINGS Township 27S Range 15E Section 12

Quarter Qtr Qtr Irregular Section ☐ UTM Zone 17

Easting 328030 Northing 3114931 Land Grant Unknown

Latitude Longitude Plat or Other Map Aerial Photographs

HISTORY

Architect/Builder Unknown Construction Date 1929 Circa ☒Alterations ☒ Date 2009 Type/Location 1/2 of house prepped to stucco over wood siding, windows replacedAdditions ☒ Date c.1940 Type/Location front porch addition on W endMoved ☐ Original Location

Use Original Private residence Use Present Private residence

DESCRIPTION

Style Frame Vernacular Exterior Plan Irregular Interior Plan Unknown Stories 1

Structural System Wood frame Exterior Fabric Drop siding

Foundation Piers Foundation Materials Brick Foundation Infill None

No. of Porches 1 Locations/Features shed roof now enclosed

Main Entrance (stylistic details): off-center entry with no overhang

Outbdgs. ☒ Number 1 Nature/Location (Describe below)

rear wood frame in poor condition

Roof Type Gable Roofing Materials Composition shingles

Secondary Structures ☐ Comments Not applicable LocationChimneys ☐ Number 0 Orientation N/A Location N/A Material Not applicableWood Windows ☐ Type Light #Metal Windows ☒ Type SHS Light # 1/1

Exterior Ornament cornerboards, rafter tails, wood surrounds

Condition Fair Surroundings Residential

Narrative (general, interior, landscape, context; 3 lines only)

This structure is currently under renovation with unsympathetic finishes.

Archaeological Remains Present ☐ FMSF Archaeological Site Form Completed (if yes, attach) ☐

Consult Guide To Historical Structure Forms for detailed instructions

RECORDER'S EVALUATION OF SITE

Individually Eligible for National Register? Yes ☐ No ☒ Likely, Need Information ☐ Insufficient Information ☐Potential Contributor to Nat. Reg. District? Yes ☐ No ☒ Likely, Need Information ☐ Insufficient Information ☐

Areas of Significance

Community planning & development

Summary of Significance

This resource is an example of residential architecture in Tarpon Springs during the Boom Times-era. However, this building has had substantial unsympathetic alterations that diminish its overall architectural integrity and it no longer conveys its historic significance. Therefore, this resource is considered non-contributing to the NRHP or Local Historic District.

DHR USE ONLY		OFFICIAL EVALUATIONS	DHR USE ONLY	
NR DATE ____/____/____	KEEPER-NR ELIGIBILITY <input type="checkbox"/> yes <input type="checkbox"/> no		Date	____/____/____
DELIST DATE ____/____/____	SHPO-NR ELIGIBILITY: <input type="checkbox"/> yes <input type="checkbox"/> no <input type="checkbox"/> potentially elig. <input type="checkbox"/> insufficient info		Date	____/____/____
	LOCAL DESIGNATION: _____		Date	____/____/____
	Local office _____			
National Register Criteria for Evaluation <input type="checkbox"/> a <input type="checkbox"/> b <input type="checkbox"/> c <input type="checkbox"/> d (See National Register Bulletin 15, p. 2)				

DOCUMENTATION

Research Methods Florida Site File for past architectural surveys; Florida Site File search; Local library; Tax records; Pedestrian; Sanborn maps

Bibliographic References

Location of Negatives Janus Research **Negative Numbers** Roll 2885, #16, Facing SW

RECORDER INFORMATION

Recorder Name Janus Research

Recorder Affiliation JANUS RESEARCH, 1107 N. Ward Street, Tampa, Florida 33607 Telephone 813-636-8200

- REQUIRED:**
1. USGS 7.5' MAP WITH STRUCTURES PINPOINTED IN RED
 2. LARGE SCALE STREET OR PLAT MAP
 3. PHOTO OF MAIN FACADE, PREFERABLY B&W, AT LEAST 3x5



SKETCH MAP



USGS QUADRANGLE MAP



Location of 8PI11753
USGS Quadrangle: Tarpon Springs (1973 PR 1987)

0 500 ft



HISTORICAL STRUCTURE FORM

FLORIDA MASTER SITE FILE

Consult Guide To Historical Structure Forms for detailed instructions

Site # 8PI11754

Recorder # 9

Recorder Date 1/26/09

Original ☒Update ☐

Site Name 455 E Cypress Street Other Names

Project Name Historic Resources Survey of Tarpon Springs

Historic Contexts Spanish-American War National Register Category Building

LOCATION and IDENTIFICATION

Address 455 E Cypress Street

Vicinity of N side of Cypress St. in between Levis St. and Grosse Ave

City Tarpon Springs County Pinellas

Ownership Private-individual Subdivision Block # Lot #

MAPPING

USGS Map TARPON SPRINGS Township 27S Range 15E Section 12

Quarter Qtr Qtr Irregular Section ☐ UTM Zone 17

Easting 328049 Northing 3114987 Land Grant Unknown

Latitude Longitude Plat or Other Map Aerial Photographs

HISTORY

Architect/Builder Unknown Construction Date 1910 Circa ☒Alterations ☒ Date c.1970 Type/Location porch posts replaced, windows replaced, concretedAdditions ☒ Date c.1960 Type/Location rear flat roofMoved ☐ Original Location

Use Original Private residence Use Present Private residence

DESCRIPTION

Style Frame Vernacular Exterior Plan Irregular Interior Plan Unknown Stories 1

Structural System Wood frame Exterior Fabric Weatherboard

Foundation Piers Foundation Materials Poured concrete Foundation Infill None

No. of Porches 1 Locations/Features nearly full width hipped roof with concrete deck and metal post supports with scroll design

Main Entrance (stylistic details): center entrance under main porch

Outbldgs. ☐ Number Nature/Location (Describe below)

Roof Type Gable Roofing Materials 5V-Sheet metal

Secondary Structures ☐ Comments Not applicable LocationChimneys ☐ Number 0 Orientation N/A Location N/A Material Not applicableWood Windows ☐ Type Light #Metal Windows ☒ Type SHS Light # 2/2

Exterior Ornament vents, wood surrounds, wood, gable end louvers

Condition Good Surroundings Residential

Narrative (general, interior, landscape, context; 3 lines only)

This structure displays a simple form with little roof overhang and a steep pitch.

Archaeological Remains Present ☐ FMSF Archaeological Site Form Completed (if yes, attach) ☐

Consult Guide To Historical Structure Forms for detailed instructions

RECORDER'S EVALUATION OF SITE

Individually Eligible for National Register? Yes ☐ No ☒ Likely, Need Information ☐ Insufficient Information ☐Potential Contributor to Nat. Reg. District? Yes ☒ No ☐ Likely, Need Information ☐ Insufficient Information ☐

Areas of Significance

Community planning & development

Summary of Significance

This resource is an example of residential architecture in Tarpon Springs during the Spanish-American War-era and is representative of the development of the City of Tarpon Springs. Possible expansion of the NRHP Historic District was evaluated, and resources immediately surrounding the current boundaries were considered for inclusion within the district if the NRHP boundaries are enlarged. This resource is considered contributing to the NRHP Historic District if the boundaries are enlarged.

DHR USE ONLY		OFFICIAL EVALUATIONS	DHR USE ONLY	
NR DATE ____/____/____	KEEPER-NR ELIGIBILITY <input type="checkbox"/> yes <input type="checkbox"/> no		Date	____/____/____
DELIST DATE ____/____/____	SHPO-NR ELIGIBILITY: <input type="checkbox"/> yes <input type="checkbox"/> no <input type="checkbox"/> potentially elig. <input type="checkbox"/> insufficient info		Date	____/____/____
	LOCAL DESIGNATION: _____		Date	____/____/____
	Local office _____			
National Register Criteria for Evaluation <input type="checkbox"/> a <input type="checkbox"/> b <input type="checkbox"/> c <input type="checkbox"/> d (See National Register Bulletin 15, p. 2)				

DOCUMENTATION

Research Methods Florida Site File for past architectural surveys; Florida Site File search; Local library; Tax records; Pedestrian; Sanborn maps

Bibliographic References

Location of Negatives Janus Research **Negative Numbers** Roll 2885, #15, Facing NE

RECORDER INFORMATION

Recorder Name Janus Research

Recorder Affiliation JANUS RESEARCH, 1107 N. Ward Street, Tampa, Florida 33607 Telephone 813-636-8200

- REQUIRED:**
1. USGS 7.5' MAP WITH STRUCTURES PINPOINTED IN RED
 2. LARGE SCALE STREET OR PLAT MAP
 3. PHOTO OF MAIN FACADE, PREFERABLY B&W, AT LEAST 3x5



SKETCH MAP



USGS QUADRANGLE MAP



Location of 8PI11754

USGS Quadrangle: Tarpon Springs (1973 PR 1987)



HISTORICAL STRUCTURE FORM

FLORIDA MASTER SITE FILE

Consult Guide To Historical Structure Forms for detailed instructions

Site # 8PI11755

Recorder # 5

Recorder Date 1/26/09

Original ☒Update ☐

Site Name 466 E Cypress Street Other Names

Project Name Historic Resources Survey of Tarpon Springs

Historic Contexts Modern National Register Category Building

LOCATION and IDENTIFICATION

Address 466 E Cypress Street

Vicinity of S side of Cypress St. in between Levis St. and Grosse Ave

City Tarpon Springs County Pinellas

Ownership Private-individual Subdivision Block # Lot #

MAPPING

USGS Map ELFERS Township 27S Range 15E Section 12

Quarter Qtr Qtr Irregular Section ☐ UTM Zone 17

Easting 328076 Northing 3114928 Land Grant Unknown

Latitude Longitude Plat or Other Map Aerial Photographs

HISTORY

Architect/Builder Unknown Construction Date 1952 Circa ☒Alterations ☒ Date c.1980 Type/Location lattice enclosed screened porchAdditions ☒ Date c.1970 Type/Location rear shed roof porchMoved ☐ Original Location

Use Original Private residence Use Present Private residence

DESCRIPTION

Style Minimal Traditional Exterior Plan Unknown Interior Plan Unknown Stories 1

Structural System Concrete block Exterior Fabric Weatherboard; Concrete block

Foundation Slab Foundation Materials Poured concrete Foundation Infill N/A

No. of Porches 1 Locations/Features front gable screened entry porch with irregular brick posts at corners

Main Entrance (stylistic details): off-center entry into front gable screened porch

Outbldgs. ☒ Number 1 Nature/Location (Describe below)

rear wood framed shed in poor condition

Roof Type Cross-gabled Roofing Materials Composition shingles

Secondary Structures ☐ Comments Not applicable LocationChimneys ☒ Number 1 Orientation South Location Slope/Interior Material BrickWood Windows ☐ Type Light #Metal Windows ☒ Type SHS Light # 2/2

Exterior Ornament concrete sills, brick on window sides (mimic shutters)

Condition Good Surroundings Residential

Narrative (general, interior, landscape, context; 3 lines only)

This one-story cross gable residence has a screened and latticed front gable porch with elongated brick square columns. Matching brick is used as side panels on the windows as "faux" shutters.

Archaeological Remains Present ☐ FMSF Archaeological Site Form Completed (if yes, attach) ☐

Consult Guide To Historical Structure Forms for detailed instructions

RECORDER'S EVALUATION OF SITE

Individually Eligible for National Register? Yes ☐ No ☒ Likely, Need Information ☐ Insufficient Information ☐Potential Contributor to Nat. Reg. District? Yes ☒ No ☐ Likely, Need Information ☐ Insufficient Information ☐

Areas of Significance

Community planning & development

Summary of Significance

This resource is an example of residential architecture in Tarpon Springs during the Modern-era and as such is representative of the development of the City of Tarpon Springs. Although this building has undergone some minor alterations, the majority of architectural details remain and the overall historic massing is retained. Therefore, this building would be considered a contributing resource to the NRHP Tarpon Springs Historic District. It is not considered eligible for inclusion in the NRHP on an individual basis.

DHR USE ONLY		OFFICIAL EVALUATIONS	DHR USE ONLY	
NR DATE ____/____/____	KEEPER-NR ELIGIBILITY <input type="checkbox"/> yes <input type="checkbox"/> no		Date	____/____/____
DELIST DATE ____/____/____	SHPO-NR ELIGIBILITY: <input type="checkbox"/> yes <input type="checkbox"/> no <input type="checkbox"/> potentially elig. <input type="checkbox"/> insufficient info		Date	____/____/____
	LOCAL DESIGNATION: _____		Date	____/____/____
	Local office _____			
National Register Criteria for Evaluation <input type="checkbox"/> a <input type="checkbox"/> b <input type="checkbox"/> c <input type="checkbox"/> d (See National Register Bulletin 15, p. 2)				

DOCUMENTATION

Research Methods Florida Site File for past architectural surveys; Florida Site File search; Local library; Tax records; Pedestrian; Sanborn maps

Bibliographic References

Location of Negatives Janus Research **Negative Numbers** Roll 2885, #10, Facing SW

RECORDER INFORMATION

Recorder Name Janus Research

Recorder Affiliation JANUS RESEARCH, 1107 N. Ward Street, Tampa, Florida 33607 Telephone 813-636-8200

- REQUIRED:**
1. USGS 7.5' MAP WITH STRUCTURES PINPOINTED IN RED
 2. LARGE SCALE STREET OR PLAT MAP
 3. PHOTO OF MAIN FACADE, PREFERABLY B&W, AT LEAST 3x5



SKETCH MAP



USGS QUADRANGLE MAP



Location of 8PI11755

USGS Quadrangle: Tarpon Springs (1973 PR 1987)



HISTORICAL STRUCTURE FORM

FLORIDA MASTER SITE FILE

Consult Guide To Historical Structure Forms for detailed instructions

Site # 8PI11756

Recorder # 6

Recorder Date 1/26/09

Original ☒Update ☐

Site Name 467 E Cypress Street Other Names

Project Name Historic Resources Survey of Tarpon Springs

Historic Contexts Spanish-American War National Register Category Building

LOCATION and IDENTIFICATION

Address 467 E Cypress Street

Vicinity of N side of Cypress St. in between Levis St. and Grosse Ave

City Tarpon Springs County Pinellas

Ownership Private-individual Subdivision Block # Lot #

MAPPING

USGS Map ELFERS Township 27S Range 15E Section 12

Quarter Qtr Qtr Irregular Section ☐ UTM Zone 17

Easting 328070 Northing 3114988 Land Grant Unknown

Latitude Longitude Plat or Other Map Aerial Photographs

HISTORY

Architect/Builder Unknown Construction Date 1915 Circa ☒Alterations ☒ Date c.1950 Type/Location front porch enclosed, stucco c.1980Additions ☒ Date c.1950 Type/Location rear flat roofMoved ☐ Original Location

Use Original Private residence Use Present Private residence

DESCRIPTION

Style Masonry Vernacular Exterior Plan Irregular Interior Plan Unknown Stories 1

Structural System Wood frame Exterior Fabric Stucco

Foundation Continuous Foundation Materials Poured concrete Foundation Infill Stucco

No. of Porches 1 Locations/Features center detached, hipped roof, now enclosed

Main Entrance (stylistic details): center entry with no overhang

Outbldgs. ☒ Number 1 Nature/Location (Describe below)

rear (NW corner of lot) detached garage, non contributing

Roof Type Cross-gabled Roofing Materials Composition shingles

Secondary Structures ☐ Comments Not applicable LocationChimneys ☒ Number 1 Orientation North Location Slope/Exterior Material BrickWood Windows ☒ Type DHS Light # 1/1Metal Windows ☒ Type SHS Light # 1/1

Exterior Ornament rafter tails, vents, wood surrounds, wood louvres in gable ends

Condition Fair Surroundings Residential

Narrative (general, interior, landscape, context; 3 lines only)

This altered one-story residence has a steep pitched side gabled roof with exposed rafter tails and minimal overhang facing the street. A nearly full width hipped roof front porch has been enclosed.

Archaeological Remains Present ☐ FMSF Archaeological Site Form Completed (if yes, attach) ☐

Consult Guide To Historical Structure Forms for detailed instructions

RECORDER'S EVALUATION OF SITE

Individually Eligible for National Register? Yes ☐ No ☒ Likely, Need Information ☐ Insufficient Information ☐Potential Contributor to Nat. Reg. District? Yes ☐ No ☒ Likely, Need Information ☐ Insufficient Information ☐

Areas of Significance

Community planning & development

Summary of Significance

This resource is an example of residential architecture in Tarpon Springs during the Spanish-American War-era and is representative of the development of the City of Tarpon Springs. However, this building has inappropriate alterations that compromise its overall architectural integrity. Therefore, this resource is considered non-contributing to the NRHP Tarpon Springs Historic District and ineligible as an individual resource in the NRHP. The modifications to the building could possibly be removed or reversed, and subsequently, it may retain enough historic integrity to be considered contributing to the Local Historic District.

DHR USE ONLY		OFFICIAL EVALUATIONS		DHR USE ONLY	
NR DATE ____/____/____	KEEPER-NR ELIGIBILITY <input type="checkbox"/> yes <input type="checkbox"/> no			Date	____/____/____
DELIST DATE ____/____/____	SHPO-NR ELIGIBILITY: <input type="checkbox"/> yes <input type="checkbox"/> no <input type="checkbox"/> potentially elig. <input type="checkbox"/> insufficient info			Date	____/____/____
	LOCAL DESIGNATION: _____			Date	____/____/____
	Local office _____				
National Register Criteria for Evaluation <input type="checkbox"/> a <input type="checkbox"/> b <input type="checkbox"/> c <input type="checkbox"/> d (See National Register Bulletin 15, p. 2)					

DOCUMENTATION

Research Methods Florida Site File for past architectural surveys; Florida Site File search; Local library; Tax records; Pedestrian; Sanborn maps

Bibliographic References

Location of Negatives Janus Research

Negative Numbers Roll 2885, #11, Facing NE

RECORDER INFORMATION

Recorder Name Janus Research

Recorder Affiliation JANUS RESEARCH, 1107 N. Ward Street, Tampa, Florida 33607 Telephone 813-636-8200

- REQUIRED:**
1. USGS 7.5' MAP WITH STRUCTURES PINPOINTED IN RED
 2. LARGE SCALE STREET OR PLAT MAP
 3. PHOTO OF MAIN FACADE, PREFERABLY B&W, AT LEAST 3x5



SKETCH MAP



USGS QUADRANGLE MAP



Location of 8PI11756
USGS Quadrangle: Tarpon Springs (1973 PR 1987)



HISTORICAL STRUCTURE FORM

FLORIDA MASTER SITE FILE

Consult Guide To Historical Structure Forms for detailed instructions

Site # 8PI11757

Recorder # 3

Recorder Date 1/26/09

Original ☒Update ☐

Site Name 470 E Cypress Street Other Names

Project Name Historic Resources Survey of Tarpon Springs

Historic Contexts Spanish-American War National Register Category Building

LOCATION and IDENTIFICATION

Address 470 E Cypress Street

Vicinity of SW corner of Cypress St. and Levis St.

City Tarpon Springs County Pinellas

Ownership Private-individual Subdivision Block # Lot #

MAPPING

USGS Map ELFERS Township 27S Range 15E Section 12

Quarter Qtr Qtr Irregular Section ☐ UTM Zone 17

Easting 328092 Northing 3114927 Land Grant Unknown

Latitude Longitude Plat or Other Map Aerial Photographs

HISTORY

Architect/Builder Construction Date 1908 Circa ☒Alterations ☒ Date c.1950 Type/Location asbestos siding installed, front porch altered-c.1920Additions ☒ Date c.1920 Type/Location rear gable addedMoved ☐ Original Location

Use Original Private residence Use Present Private residence

DESCRIPTION

Style Frame Vernacular Exterior Plan Rectangular Interior Plan Stories 1

Structural System Wood frame Exterior Fabric Asbestos-shingles or siding

Foundation Piers Foundation Materials Poured concrete Foundation Infill None

No. of Porches Locations/Features enclosed

Main Entrance (stylistic details): center entry, no overhang

Outbldgs. ☒ Number 1 Nature/Location (Describe below)

wood frame to rear of house, hard to see due to stockade fence with corrugated roof

Roof Type Cross-gabled Roofing Materials Metal shingles

Secondary Structures ☐ Comments LocationChimneys ☐ Number Orientation Location MaterialWood Windows ☒ Type DHS Light # 4/1Metal Windows ☐ Type Light #

Exterior Ornament vents, wood surrounds, gable end

Condition Fair Surroundings Residential

Narrative (general, interior, landscape, context; 3 lines only)

This structure originally had a wood shingle roof. There is staggered wood shingle siding in the gable ends and around the enclosed porch. The porch itself has been enclosed. The structure also has a symmetrical façade.

Archaeological Remains Present ☐ FMSF Archaeological Site Form Completed (if yes, attach) ☐

Consult Guide To Historical Structure Forms for detailed instructions

RECORDER'S EVALUATION OF SITE

Individually Eligible for National Register? Yes ☐ No ☒ Likely, Need Information ☐ Insufficient Information ☐Potential Contributor to Nat. Reg. District? Yes ☒ No ☐ Likely, Need Information ☐ Insufficient Information ☐

Areas of Significance

Community planning & development

Summary of Significance

This resource is an example of residential architecture in Tarpon Springs during the Spanish-American War-era and is representative of the development of the City of Tarpon Springs. Possible expansion of the NRHP Historic District was evaluated, and resources immediately surrounding the current boundaries were considered for inclusion within the district if the NRHP boundaries are enlarged. This resource is considered contributing to the NRHP Historic District if the boundaries are enlarged.

DHR USE ONLY		OFFICIAL EVALUATIONS	DHR USE ONLY	
NR DATE ____/____/____	KEEPER-NR ELIGIBILITY <input type="checkbox"/> yes <input type="checkbox"/> no		Date	____/____/____
DELIST DATE ____/____/____	SHPO-NR ELIGIBILITY: <input type="checkbox"/> yes <input type="checkbox"/> no <input type="checkbox"/> potentially elig. <input type="checkbox"/> insufficient info		Date	____/____/____
	LOCAL DESIGNATION: _____		Date	____/____/____
	Local office _____			
National Register Criteria for Evaluation <input type="checkbox"/> a <input type="checkbox"/> b <input type="checkbox"/> c <input type="checkbox"/> d (See National Register Bulletin 15, p. 2)				

DOCUMENTATION

Research Methods Florida Site File for past architectural surveys; Florida Site File search; Local library; Tax records; Pedestrian; Sanborn maps

Bibliographic References

Location of Negatives Janus Research **Negative Numbers** Roll 2885, #6, Facing SW

RECORDER INFORMATION

Recorder Name Janus Research

Recorder Affiliation JANUS RESEARCH, 1107 N. Ward Street, Tampa, Florida 33607 Telephone 813-636-8200

- REQUIRED:**
1. USGS 7.5' MAP WITH STRUCTURES PINPOINTED IN RED
 2. LARGE SCALE STREET OR PLAT MAP
 3. PHOTO OF MAIN FACADE, PREFERABLY B&W, AT LEAST 3x5



SKETCH MAP





Location of 8PI11757

USGS Quadrangle: Tarpon Springs (1973 PR 1987)



HISTORICAL STRUCTURE FORM

FLORIDA MASTER SITE FILE

Consult Guide To Historical Structure Forms for detailed instructions

Site # 8PI11758

Recorder # 4

Recorder Date 1/26/09

Original ☒Update ☐

Site Name 471 E Cypress Street Other Names

Project Name Historic Resources Survey of Tarpon Springs

Historic Contexts Spanish-American War National Register Category Building

LOCATION and IDENTIFICATION

Address 471 E Cypress Street

Vicinity of NW corner of Cypress St. and Levis St.

City Tarpon Springs County Pinellas

Ownership Private-individual Subdivision Block # Lot #

MAPPING

USGS Map ELFERS Township 27S Range 15E Section 12

Quarter Qtr Qtr Irregular Section UTM Zone 17

Easting 328088 Northing 3114990 Land Grant Unknown

Latitude Longitude Plat or Other Map Aerial Photographs

HISTORY

Architect/Builder Unknown Construction Date 1910 Circa ☒Alterations ☒ Date c.1950 Type/Location asbestos siding; porch railing replaced c.1990Additions ☒ Date c.1980 Type/Location rear gableMoved ☐ Original Location

Use Original Private residence Use Present Private residence

DESCRIPTION

Style Frame Vernacular Exterior Plan Irregular Interior Plan Unknown Stories 1

Structural System Wood frame Exterior Fabric Asbestos-shingles or siding

Foundation Piers Foundation Materials Poured concrete Foundation Infill None

No. of Porches 1 Locations/Features 3 side wrap around, separate hipped roof with wood posts, wood deck

Main Entrance (stylistic details): three entries under main porch

Outbdgs. ☒ Number 1 Nature/Location (Describe below)

rear detached 2-car garage, non contributing

Roof Type Cross-gabled Roofing Materials Composition shingles

Secondary Structures ☐ Comments Not applicable LocationChimneys ☐ Number 0 Orientation N/A Location N/A Material Not applicableWood Windows ☒ Type DHS Light # 2/2Metal Windows ☐ Type Light #

Exterior Ornament rafter tails, vents, wood surrounds, wood louvred in gable end

Condition Good Surroundings Residential

Narrative (general, interior, landscape, context; 3 lines only)

This home is a typical type found throughout Tarpon Springs with an intact three side wrap porch. Its integrity is somewhat compromised by the picket railing.

Archaeological Remains Present ☐ FMSF Archaeological Site Form Completed (if yes, attach) ☐

Consult Guide To Historical Structure Forms for detailed instructions

RECORDER'S EVALUATION OF SITE

Individually Eligible for National Register? Yes ☐ No ☒ Likely, Need Information ☐ Insufficient Information ☐Potential Contributor to Nat. Reg. District? Yes ☒ No ☐ Likely, Need Information ☐ Insufficient Information ☐

Areas of Significance

Community planning & development

Summary of Significance

This resource is an example of residential architecture in Tarpon Springs during the Spanish-American War-era and is representative of the development of the City of Tarpon Springs. Possible expansion of the NRHP Historic District was evaluated, and resources immediately surrounding the current boundaries were considered for inclusion within the district if the NRHP boundaries are enlarged. This resource is considered contributing to the NRHP Historic District if the boundaries are enlarged.

DHR USE ONLY		OFFICIAL EVALUATIONS	DHR USE ONLY	
NR DATE ____/____/____	KEEPER-NR ELIGIBILITY <input type="checkbox"/> yes <input type="checkbox"/> no		Date	____/____/____
DELIST DATE ____/____/____	SHPO-NR ELIGIBILITY: <input type="checkbox"/> yes <input type="checkbox"/> no <input type="checkbox"/> potentially elig. <input type="checkbox"/> insufficient info		Date	____/____/____
	LOCAL DESIGNATION: _____		Date	____/____/____
	Local office _____			
National Register Criteria for Evaluation <input type="checkbox"/> a <input type="checkbox"/> b <input type="checkbox"/> c <input type="checkbox"/> d (See National Register Bulletin 15, p. 2)				

DOCUMENTATION

Research Methods Florida Site File for past architectural surveys; Florida Site File search; Local library; Tax records; Pedestrian; Sanborn maps

Bibliographic References

Location of Negatives Janus Research **Negative Numbers** Roll 2885, #7, Facing NW

RECORDER INFORMATION

Recorder Name Janus Research

Recorder Affiliation JANUS RESEARCH, 1107 N. Ward Street, Tampa, Florida 33607 Telephone 813-636-8200

- REQUIRED:**
1. USGS 7.5' MAP WITH STRUCTURES PINPOINTED IN RED
 2. LARGE SCALE STREET OR PLAT MAP
 3. PHOTO OF MAIN FACADE, PREFERABLY B&W, AT LEAST 3x5



SKETCH MAP



USGS QUADRANGLE MAP



Location of 8PI11758

USGS Quadrangle: Tarpon Springs (1973 PR 1987)



HISTORICAL STRUCTURE FORM

FLORIDA MASTER SITE FILE

Consult Guide To Historical Structure Forms for detailed instructions

Site # 8PI11759

Recorder # 365

Recorder Date 2/26/09

Original ☒Update ☐

Site Name Wachovia Bank Other Names

Project Name Historic Resources Survey of Tarpon Springs

Historic Contexts Modern National Register Category Building

LOCATION and IDENTIFICATION

Address 101 Federal Place

Vicinity of N side of Lemon between Safford and Pinellas

City Tarpon Springs County Pinellas

Ownership Private-individual Subdivision Block # Lot #

MAPPING

USGS Map TARPON SPRINGS Township 27S Range 15E Section 12

Quarter Qtr Qtr Irregular Section ☐ UTM Zone 17

Easting 327560 Northing 3114554 Land Grant Unknown

Latitude Longitude Plat or Other Map Aerial Photographs

HISTORY

Architect/Builder Unknown Construction Date 1965 Circa ☐Alterations ☐ Date Type/LocationAdditions ☒ Date c.1980 Type/Location drive-thru flat roof stucco addition to sideMoved ☐ Original Location

Use Original Commercial Use Present Bank

DESCRIPTION

Style Contemporary Exterior Plan Irregular Interior Plan Unknown Stories 2

Structural System Concrete block Exterior Fabric Stucco; Tile mosaic

Foundation Slab Foundation Materials Poured concrete Foundation Infill N/A

No. of Porches 1 Locations/Features east side, flat roof portico with round concrete posts

Main Entrance (stylistic details): double metal doors under east portico

Outbldgs. ☐ Number Nature/Location (Describe below)

Roof Type Flat Roofing Materials Built-up roof

Secondary Structures ☒ Comments Tower Location west elevation with flat roofChimneys ☐ Number 0 Orientation N/A Location N/A Material Not applicableWood Windows ☐ Type Light #Metal Windows ☒ Type Fixed Light # 2

Exterior Ornament random mosaic tile

Condition Fair Surroundings Commercial

Narrative (general, interior, landscape, context; 3 lines only)

This modern commercial building has a round plan with a rectangular extension at the east side. The first floor level is covered with multi-colored mosaic tile. The second level is stucco with vertico mosaic tile panels at the fixed windows.

Archaeological Remains Present ☐ FMSF Archaeological Site Form Completed (if yes, attach) ☐

Consult Guide To Historical Structure Forms for detailed instructions

RECORDER'S EVALUATION OF SITE

Individually Eligible for National Register? Yes ☐ No ☒ Likely, Need Information ☐ Insufficient Information ☐Potential Contributor to Nat. Reg. District? Yes ☐ No ☒ Likely, Need Information ☐ Insufficient Information ☐

Areas of Significance

Community planning & development

Summary of Significance

See continuation sheet.

DHR USE ONLY		OFFICIAL EVALUATIONS		DHR USE ONLY	
NR DATE ____/____/____	KEEPER-NR ELIGIBILITY <input type="checkbox"/> yes <input type="checkbox"/> no			Date	____/____/____
DELIST DATE ____/____/____	SHPO-NR ELIGIBILITY: <input type="checkbox"/> yes <input type="checkbox"/> no <input type="checkbox"/> potentially elig. <input type="checkbox"/> insufficient info			Date	____/____/____
	LOCAL DESIGNATION: _____			Date	____/____/____
	Local office _____				
National Register Criteria for Evaluation <input type="checkbox"/> a <input type="checkbox"/> b <input type="checkbox"/> c <input type="checkbox"/> d (See National Register Bulletin 15, p. 2)					

DOCUMENTATION

Research Methods Florida Site File for past architectural surveys; Florida Site File search; Local library; Tax records; Pedestrian; Sanborn maps

Bibliographic References _____

Location of Negatives Janus Research Negative Numbers Roll 2885, #51, Facing NW

RECORDER INFORMATION

Recorder Name _____

Recorder Affiliation JANUS RESEARCH, 1107 N. Ward Street, Tampa, Florida 33607 Telephone 813-636-8200

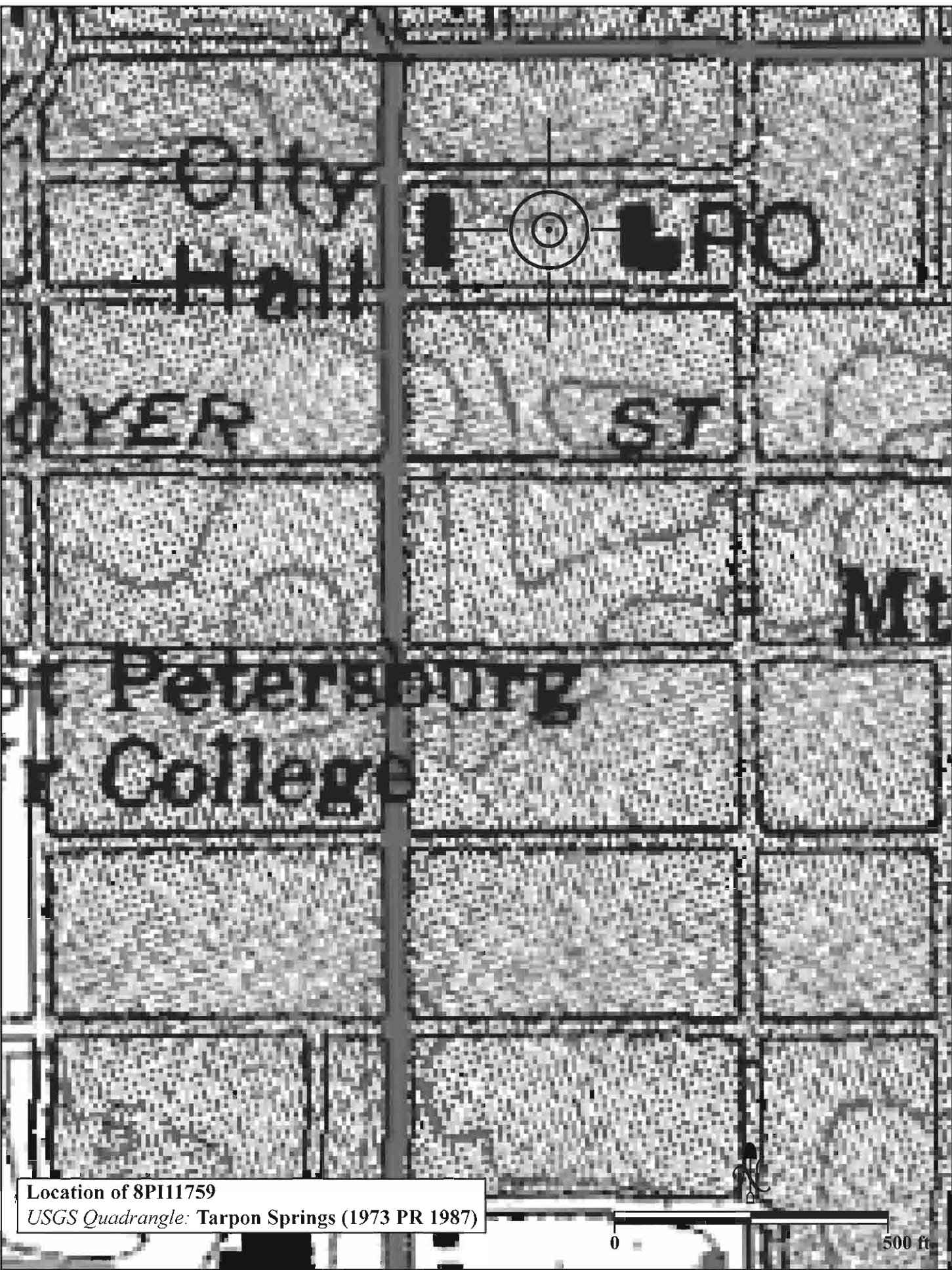
- REQUIRED:**
1. USGS 7.5' MAP WITH STRUCTURES PINPOINTED IN RED
 2. LARGE SCALE STREET OR PLAT MAP
 3. PHOTO OF MAIN FACADE, PREFERABLY B&W, AT LEAST 3x5



SKETCH MAP



USGS QUADRANGLE MAP



Location of 8PI11759

USGS Quadrangle: Tarpon Springs (1973 PR 1987)



HISTORICAL STRUCTURE FORM

FLORIDA MASTER SITE FILE

Consult Guide To Historical Structure Forms for detailed instructions

Site # 8PI11760

Recorder # 268

Recorder Date 2/20/09

Original ☒Update ☐

Site Name 219 Grand Boulevard Other Names

Project Name Historic Resources Survey of Tarpon Springs

Historic Contexts Depression/New Deal National Register Category Building

LOCATION and IDENTIFICATION

Address 219 Grand Boulevard

Vicinity of W side of Grand between Spring and Parkin

City Tarpon Springs County Pinellas

Ownership Private-individual Subdivision Block # Lot #

MAPPING

USGS Map TARPON SPRINGS Township 27S Range 15E Section 12

Quarter Qtr Qtr Irregular Section ☐ UTM Zone 17

Easting 327251 Northing 3114939 Land Grant Unknown

Latitude Longitude Plat or Other Map Aerial Photographs

HISTORY

Architect/Builder Unknown Construction Date 1940 Circa ☒Alterations ☒ Date c.1970 Type/Location windows replaced; c.1990 balustrade replacedAdditions ☒ Date Unknown Type/Location rear one story wood frame extension in line with original house and roofline; c.1980 bay addition on north sideMoved ☐ Original Location

Use Original Private residence Use Present Private residence

DESCRIPTION

Style Frame Vernacular Exterior Plan Rectangular Interior Plan Unknown Stories 1

Structural System Wood frame Exterior Fabric Drop siding

Foundation Piers Foundation Materials Concrete block Foundation Infill None

No. of Porches 1 Locations/Features integral, full width with wood deck and balustrade, simple 6x6 posts

Main Entrance (stylistic details): center entry under main porch

Outbldgs. ☐ Number Nature/Location (Describe below)

Roof Type Gable Roofing Materials 5V-Sheet metal

Secondary Structures ☐ Comments Not applicable LocationChimneys ☐ Number 0 Orientation N/A Location N/A Material Not applicableWood Windows ☐ Type Light #Metal Windows ☒ Type Sliding Light #

Exterior Ornament cornerboards, wood surrounds

Condition Good Surroundings Residential

Narrative (general, interior, landscape, context; 3 lines only)

This one-story front gable residence has a moderate roof pitch with slight overhang and features a central entry and a symmetrical façade.

Archaeological Remains Present ☐ FMSF Archaeological Site Form Completed (if yes, attach) ☐

Consult Guide To Historical Structure Forms for detailed instructions

RECORDER'S EVALUATION OF SITE

Individually Eligible for National Register? Yes ☐ No ☒ Likely, Need Information ☐ Insufficient Information ☐Potential Contributor to Nat. Reg. District? Yes ☐ No ☒ Likely, Need Information ☐ Insufficient Information ☐

Areas of Significance

Community planning & development

Summary of Significance

This resource is an example of residential architecture in Tarpon Springs during the Depression/New Deal-era and is representative of the development of the City of Tarpon Springs. However, this building has inappropriate alterations that compromise its overall architectural integrity. Therefore, this resource is considered non-contributing to the NRHP Tarpon Springs Historic District and ineligible as an individual resource in the NRHP. The modifications to the building could possibly be removed or reversed, and subsequently, it may retain enough historic integrity to be considered contributing to the Local Historic District.

DHR USE ONLY		OFFICIAL EVALUATIONS		DHR USE ONLY	
NR DATE ____/____/____	KEEPER-NR ELIGIBILITY <input type="checkbox"/> yes <input type="checkbox"/> no			Date	____/____/____
DELIST DATE ____/____/____	SHPO-NR ELIGIBILITY: <input type="checkbox"/> yes <input type="checkbox"/> no <input type="checkbox"/> potentially elig. <input type="checkbox"/> insufficient info			Date	____/____/____
	LOCAL DESIGNATION: _____			Date	____/____/____
	Local office _____				
National Register Criteria for Evaluation <input type="checkbox"/> a <input type="checkbox"/> b <input type="checkbox"/> c <input type="checkbox"/> d (See National Register Bulletin 15, p. 2)					

DOCUMENTATION

Research Methods Florida Site File for past architectural surveys; Florida Site File search; Local library; Tax records; Pedestrian; Sanborn maps

Bibliographic References

Location of Negatives Janus Research

Negative Numbers Roll 2885, #42, Facing W

RECORDER INFORMATION

Recorder Name Janus Research

Recorder Affiliation JANUS RESEARCH, 1107 N. Ward Street, Tampa, Florida 33607 Telephone 813-636-8200

- REQUIRED:**
1. USGS 7.5' MAP WITH STRUCTURES PINPOINTED IN RED
 2. LARGE SCALE STREET OR PLAT MAP
 3. PHOTO OF MAIN FACADE, PREFERABLY B&W, AT LEAST 3x5



SKETCH MAP



USGS QUADRANGLE MAP



Location of 8PI11760

USGS Quadrangle: Tarpon Springs (1973 PR 1987)

500 ft



HISTORICAL STRUCTURE FORM

FLORIDA MASTER SITE FILE

Consult Guide To Historical Structure Forms for detailed instructions

Site # 8PI11761

Recorder # 222

Recorder Date 2/18/09

Original ☒Update ☐

Site Name 302 Grand Boulevard Other Names

Project Name Historic Resources Survey of Tarpon Springs

Historic Contexts Modern National Register Category Building

LOCATION and IDENTIFICATION

Address 302 Grand Boulevard

Vicinity of E side of Grand between Read and Park

City Tarpon Springs County Pinellas

Ownership Private-individual Subdivision Block # Lot #

MAPPING

USGS Map TARPON SPRINGS Township 27S Range 15E Section 12

Quarter Qtr Qtr Irregular Section ☐ UTM Zone 17

Easting 327273 Northing 3114998 Land Grant Unknown

Latitude Longitude Plat or Other Map Aerial Photographs

HISTORY

Architect/Builder Unknown Construction Date 1953 Circa ☒Alterations ☐ Date Type/LocationAdditions ☐ Date Type/LocationMoved ☐ Original Location

Use Original Private residence Use Present Private residence

DESCRIPTION

Style Masonry Vernacular Exterior Plan Irregular Interior Plan Unknown Stories 1

Structural System Concrete block Exterior Fabric Stucco

Foundation Continuous Foundation Materials Concrete block Foundation Infill N/A

No. of Porches 1 Locations/Features flat roof with concrete deck and fluted square columns on the southwest corner

Main Entrance (stylistic details): west side under corner wrap porch

Outbldgs. ☒ Number 1 Nature/Location (Describe below)

small new shed to north side with metal roof and cupola

Roof Type Faux mansard; Flat Roofing Materials Composition shingles; Built-up roof

Secondary Structures ☐ Comments Not applicable LocationChimneys ☐ Number 0 Orientation N/A Location N/A Material Not applicableWood Windows ☐ Type Light #Metal Windows ☒ Type Fixed; Casement Light # Steel 4 light

Exterior Ornament concrete sills

Condition Good Surroundings Residential

Narrative (general, interior, landscape, context; 3 lines only)

This one-story residence has an asymmetrical facade with a flat roof with a faux mansard roof surround. Raised stucco panels flank the windows like shutters and the porch wraps the south west corner of the house and has a cracked quarry tile deck. The house is an atypical style for the area.

Archaeological Remains Present ☐ FMSF Archaeological Site Form Completed (if yes, attach) ☐

Consult Guide To Historical Structure Forms for detailed instructions

RECORDER'S EVALUATION OF SITE

Individually Eligible for National Register? Yes ☐ No ☒ Likely, Need Information ☐ Insufficient Information ☐Potential Contributor to Nat. Reg. District? Yes ☒ No ☐ Likely, Need Information ☐ Insufficient Information ☐

Areas of Significance

Community planning & development

Summary of Significance

This resource is an example of residential architecture in Tarpon Springs during the Modern-era and is representative of the development of the City of Tarpon Springs. Although this building has undergone some minor alterations, the majority of architectural details remain and the overall historic massing is retained. Therefore, this building would be considered a contributing resource to the NRHP and Local Tarpon Springs Historic District.

DHR USE ONLY		OFFICIAL EVALUATIONS	DHR USE ONLY	
NR DATE ____/____/____	KEEPER-NR ELIGIBILITY <input type="checkbox"/> yes <input type="checkbox"/> no		Date	____/____/____
DELIST DATE ____/____/____	SHPO-NR ELIGIBILITY: <input type="checkbox"/> yes <input type="checkbox"/> no <input type="checkbox"/> potentially elig. <input type="checkbox"/> insufficient info		Date	____/____/____
	LOCAL DESIGNATION: _____		Date	____/____/____
	Local office _____			
National Register Criteria for Evaluation <input type="checkbox"/> a <input type="checkbox"/> b <input type="checkbox"/> c <input type="checkbox"/> d (See National Register Bulletin 15, p. 2)				

DOCUMENTATION

Research Methods Florida Site File for past architectural surveys; Florida Site File search; Local library; Tax records; Pedestrian; Sanborn maps

Bibliographic References

Location of Negatives Janus Research **Negative Numbers** Roll 2885, #202, Facing NE

RECORDER INFORMATION

Recorder Name Janus Research

Recorder Affiliation JANUS RESEARCH, 1107 N. Ward Street, Tampa, Florida 33607 Telephone 813-636-8200

- REQUIRED:**
1. USGS 7.5' MAP WITH STRUCTURES PINPOINTED IN RED
 2. LARGE SCALE STREET OR PLAT MAP
 3. PHOTO OF MAIN FACADE, PREFERABLY B&W, AT LEAST 3x5



SKETCH MAP



USGS QUADRANGLE MAP



Location of 8PI11761

USGS Quadrangle: Tarpon Springs (1973 PR 1987)

500 ft



HISTORICAL STRUCTURE FORM

FLORIDA MASTER SITE FILE

Consult Guide To Historical Structure Forms for detailed instructions

Site # 8PI11762

Recorder # 27

Recorder Date 1/26/09

Original ☒Update ☐

Site Name 28 N Grosse Avenue Other Names

Project Name Historic Resources Survey of Tarpon Springs

Historic Contexts Boom Times National Register Category Building

LOCATION and IDENTIFICATION

Address 28 N Grosse Avenue

Vicinity of SE corner of Grosse Ave and Orange St.

City Tarpon Springs County Pinellas

Ownership Private-individual Subdivision Block # Lot #

MAPPING

USGS Map TARPON SPRINGS Township 27S Range 15E Section 12

Quarter Qtr Qtr Irregular Section ☐ UTM Zone 17

Easting 327921 Northing 3114711 Land Grant Unknown

Latitude Longitude Plat or Other Map Aerial Photographs

HISTORY

Architect/Builder Unknown Construction Date 1926 Circa ☒Alterations ☒ Date c.1950 Type/Location windows replaced, some garages enclosed, porch enclosedAdditions ☐ Date Type/LocationMoved ☐ Original Location

Use Original Garage apartment Use Present Multi-family residence

DESCRIPTION

Style Frame Vernacular Exterior Plan Irregular Interior Plan Unknown Stories 2

Structural System Wood frame Exterior Fabric Asbestos-shingles or siding

Foundation Slab Foundation Materials Poured concrete Foundation Infill N/A

No. of Porches 1 Locations/Features concrete stairs with metal railing

Main Entrance (stylistic details): 3 entries on west elevation with panels doors

Outbldgs. ☐ Number Nature/Location (Describe below)

Roof Type Cross-gabled Roofing Materials Composition shingles

Secondary Structures ☐ Comments Not applicable LocationChimneys ☐ Number 0 Orientation N/A Location N/A Material Not applicableWood Windows ☒ Type DHS Light # 4/1Metal Windows ☒ Type Casement Light # 4 (steel)

Exterior Ornament vents, wood surrounds, wood louvred in gable ends

Condition Fair Surroundings Residential

Narrative (general, interior, landscape, context; 3 lines only)

This building appears to have been intended as an accessory structure but no main house was built on the lot. It has concrete columns on brick piers and a now enclosed porch on the north side.

Archaeological Remains Present ☐ FMSF Archaeological Site Form Completed (if yes, attach) ☐

Consult Guide To Historical Structure Forms for detailed instructions

RECORDER'S EVALUATION OF SITE

Individually Eligible for National Register? Yes ☐ No ☒ Likely, Need Information ☐ Insufficient Information ☐Potential Contributor to Nat. Reg. District? Yes ☐ No ☒ Likely, Need Information ☐ Insufficient Information ☐

Areas of Significance

Community planning & development

Summary of Significance

This resource is an example of residential architecture in Tarpon Springs during the Boom Times-era and is representative of the development of the City of Tarpon Springs. However, this building has inappropriate alterations that compromise its overall architectural integrity. Therefore, this resource is considered non-contributing to the NRHP Tarpon Springs Historic District and ineligible as an individual resource in the NRHP. The modifications to the building could possibly be removed or reversed, and subsequently, it may retain enough historic integrity to be considered contributing to the Local Historic District.

DHR USE ONLY		OFFICIAL EVALUATIONS		DHR USE ONLY	
NR DATE ____/____/____	KEEPER-NR ELIGIBILITY <input type="checkbox"/> yes <input type="checkbox"/> no			Date	____/____/____
DELIST DATE ____/____/____	SHPO-NR ELIGIBILITY: <input type="checkbox"/> yes <input type="checkbox"/> no <input type="checkbox"/> potentially elig. <input type="checkbox"/> insufficient info			Date	____/____/____
	LOCAL DESIGNATION: _____			Date	____/____/____
	Local office _____				
National Register Criteria for Evaluation <input type="checkbox"/> a <input type="checkbox"/> b <input type="checkbox"/> c <input type="checkbox"/> d (See National Register Bulletin 15, p. 2)					

DOCUMENTATION

Research Methods Florida Site File for past architectural surveys; Florida Site File search; Local library; Tax records; Pedestrian; Sanborn maps

Bibliographic References

Location of Negatives Janus Research

Negative Numbers Roll 2885, #49, Facing SE

RECORDER INFORMATION

Recorder Name Janus Research

Recorder Affiliation JANUS RESEARCH, 1107 N. Ward Street, Tampa, Florida 33607 Telephone 813-636-8200

- REQUIRED:**
1. USGS 7.5' MAP WITH STRUCTURES PINPOINTED IN RED
 2. LARGE SCALE STREET OR PLAT MAP
 3. PHOTO OF MAIN FACADE, PREFERABLY B&W, AT LEAST 3x5



SKETCH MAP



USGS QUADRANGLE MAP



Location of 8PI11762

USGS Quadrangle: Tarpon Springs (1973 PR 1987)



HISTORICAL STRUCTURE FORM

FLORIDA MASTER SITE FILE

Consult Guide To Historical Structure Forms for detailed instructions

Site # 8PI11763

Recorder # 368

Recorder Date 2/26/09

Original ☒Update ☐

Site Name 104 N Grosse Avenue Other Names

Project Name Historic Resources Survey of Tarpon Springs

Historic Contexts Modern National Register Category Building

LOCATION and IDENTIFICATION

Address 104 N Grosse Avenue

Vicinity of E side of Grosse between Orange and Cypress

City Tarpon Springs County Pinellas

Ownership Private-individual Subdivision Block # Lot #

MAPPING

USGS Map TARPON SPRINGS Township 27S Range 15E Section 12

Quarter Qtr Qtr Irregular Section UTM Zone 17

Easting 327918 Northing 3114797 Land Grant Unknown

Latitude Longitude Plat or Other Map Aerial Photographs

HISTORY

Architect/Builder Unknown Construction Date 1950 Circa ☒Alterations ☒ Date c.1990 Type/Location windows replaced, garage enclosedAdditions ☐ Date Type/LocationMoved ☐ Original Location

Use Original Private residence Use Present Private residence

DESCRIPTION

Style Masonry Vernacular Exterior Plan Irregular Interior Plan Unknown Stories 1

Structural System Wood frame Exterior Fabric Stucco

Foundation Continuous Foundation Materials Concrete block Foundation Infill N/A

No. of Porches 1 Locations/Features off-center front entry portico with front gable supported by metal brackets, wood railing

Main Entrance (stylistic details): off-center entry under front portico

Outbldgs. ☐ Number Nature/Location (Describe below)

Roof Type Gable Roofing Materials Composition shingles

Secondary Structures ☐ Comments Not applicable LocationChimneys ☐ Number 0 Orientation N/A Location N/A Material Not applicableWood Windows ☐ Type Light #Metal Windows ☒ Type SHS Light # 1/1

Exterior Ornament vents (gable end wood louvres), wood surrounds, stucco band

Condition Good Surroundings Residential

Narrative (general, interior, landscape, context; 3 lines only)

This side gable minimal traditional residence has a front gable pediment portico over the main entry door. The south end appears to have been a garage that is now enclosed.

Archaeological Remains Present ☐ FMSF Archaeological Site Form Completed (if yes, attach) ☐

Consult Guide To Historical Structure Forms for detailed instructions

RECORDER'S EVALUATION OF SITE

Individually Eligible for National Register? Yes ☐ No ☒ Likely, Need Information ☐ Insufficient Information ☐Potential Contributor to Nat. Reg. District? Yes ☐ No ☒ Likely, Need Information ☐ Insufficient Information ☐

Areas of Significance

Community planning & development

Summary of Significance

This resource is an example of residential architecture in Tarpon Springs during the Modern-era and is representative of the development of the City of Tarpon Springs. However, this building has inappropriate alterations that compromise its overall architectural integrity. Therefore, this resource is considered non-contributing to the NRHP Tarpon Springs Historic District and ineligible as an individual resource in the NRHP. The modifications to the building could possibly be removed or reversed, and subsequently, it may retain enough historic integrity to be considered contributing to the Local Historic District.

DHR USE ONLY		OFFICIAL EVALUATIONS		DHR USE ONLY	
NR DATE ____/____/____	KEEPER-NR ELIGIBILITY <input type="checkbox"/> yes <input type="checkbox"/> no			Date	____/____/____
DELIST DATE ____/____/____	SHPO-NR ELIGIBILITY: <input type="checkbox"/> yes <input type="checkbox"/> no <input type="checkbox"/> potentially elig. <input type="checkbox"/> insufficient info			Date	____/____/____
	LOCAL DESIGNATION: _____			Date	____/____/____
	Local office _____				
National Register Criteria for Evaluation <input type="checkbox"/> a <input type="checkbox"/> b <input type="checkbox"/> c <input type="checkbox"/> d (See National Register Bulletin 15, p. 2)					

DOCUMENTATION

Research Methods Florida Site File for past architectural surveys; Florida Site File search; Local library; Tax records; Pedestrian; Sanborn maps

Bibliographic References _____

Location of Negatives Janus Research

Negative Numbers Roll 2885, #67, Facing SE

RECORDER INFORMATION

Recorder Name Janus Research

Recorder Affiliation JANUS RESEARCH, 1107 N. Ward Street, Tampa, Florida 33607 Telephone 813-636-8200

- REQUIRED:**
1. USGS 7.5' MAP WITH STRUCTURES PINPOINTED IN RED
 2. LARGE SCALE STREET OR PLAT MAP
 3. PHOTO OF MAIN FACADE, PREFERABLY B&W, AT LEAST 3x5



SKETCH MAP



USGS QUADRANGLE MAP



Location of 8PI11763

USGS Quadrangle: Tarpon Springs (1973 PR 1987)



HISTORICAL STRUCTURE FORM FLORIDA MASTER SITE FILE

Consult Guide To Historical Structure Forms for detailed instructions

Site # 8PI11764

Recorder # 96

Recorder Date 1/28/09

Original ☒Update ☐

Site Name 127 N Grosse Avenue Other Names

Project Name Historic Resources Survey of Tarpon Springs

Historic Contexts Boom Times National Register Category Building

LOCATION and IDENTIFICATION

Address 127 N Grosse Avenue

Vicinity of W side of Grosse Ave in between Orange St. and Cypress St.

City Tarpon Springs County Pinellas

Ownership Private-individual Subdivision Block # Lot #

MAPPING

USGS Map TARPON SPRINGS Township 27S Range 15E Section 12

Quarter Qtr Qtr Irregular Section ☐ UTM Zone 17

Easting 327886 Northing 3114829 Land Grant Unknown

Latitude Longitude Plat or Other Map Aerial Photographs

HISTORY

Architect/Builder Unknown Construction Date 1920 Circa ☒Alterations ☒ Date c.1950 Type/Location asbestos siding, windows replacedAdditions ☒ Date Type/Location appears to have a 2 story flat roof added to the frontMoved ☐ Original Location

Use Original Outbuilding Use Present Private residence

DESCRIPTION

Style Frame Vernacular Exterior Plan Rectangular Interior Plan Unknown Stories 2

Structural System Wood frame Exterior Fabric Asbestos-shingles or siding

Foundation Continuous; Slab Foundation Materials Concrete block; Poured Foundation Infill N/A

No. of Porches 1 Locations/Features second floor south side, shed roof, balconette at the top of the wood stairs, open

Main Entrance (stylistic details): first floor off center with no overhang

Outbdgs. ☒ Number 1 Nature/Location (Describe below)

non historical metal shed to south of building

Roof Type Gable; Flat Roofing Materials 5V-Sheet metal; Built-up roof

Secondary Structures ☐ Comments Not applicable LocationChimneys ☒ Number 1 Orientation Center Location Ridge/Interior Material BrickWood Windows ☐ Type Light #Metal Windows ☒ Type Awning; Jalousie Light # 3

Exterior Ornament rafter tails

Condition Fair Surroundings Residential

Narrative (general, interior, landscape, context; 3 lines only)

This structure is set to the rear of the lot. It was likely intended as a secondary building, but no main house was ever built at the front of the lot.

Archaeological Remains Present ☐ FMSF Archaeological Site Form Completed (if yes, attach) ☐

Consult Guide To Historical Structure Forms for detailed instructions

RECORDER'S EVALUATION OF SITE

Individually Eligible for National Register? Yes ☐ No ☒ Likely, Need Information ☐ Insufficient Information ☐Potential Contributor to Nat. Reg. District? Yes ☐ No ☒ Likely, Need Information ☐ Insufficient Information ☐

Areas of Significance

Community planning & development

Summary of Significance

This resource is an example of residential architecture in Tarpon Springs during the Boom Times-era. However, this building has had substantial unsympathetic alterations that diminish its overall architectural integrity and it no longer conveys its historic significance. Therefore, this resource is considered non-contributing to the NRHP or Local Historic District.

DHR USE ONLY		OFFICIAL EVALUATIONS	DHR USE ONLY	
NR DATE ____/____/____	KEEPER-NR ELIGIBILITY <input type="checkbox"/> yes <input type="checkbox"/> no		Date	____/____/____
DELIST DATE ____/____/____	SHPO-NR ELIGIBILITY: <input type="checkbox"/> yes <input type="checkbox"/> no <input type="checkbox"/> potentially elig. <input type="checkbox"/> insufficient info		Date	____/____/____
	LOCAL DESIGNATION: _____		Date	____/____/____
	Local office _____			
National Register Criteria for Evaluation <input type="checkbox"/> a <input type="checkbox"/> b <input type="checkbox"/> c <input type="checkbox"/> d (See National Register Bulletin 15, p. 2)				

DOCUMENTATION

Research Methods Florida Site File for past architectural surveys; Florida Site File search; Local library; Tax records; Pedestrian; Sanborn maps

Bibliographic References

Location of Negatives Janus Research **Negative Numbers** Roll 2885, #188, Facing W

RECORDER INFORMATION

Recorder Name Janus Research

Recorder Affiliation JANUS RESEARCH, 1107 N. Ward Street, Tampa, Florida 33607 Telephone 813-636-8200

- REQUIRED:**
1. USGS 7.5' MAP WITH STRUCTURES PINPOINTED IN RED
 2. LARGE SCALE STREET OR PLAT MAP
 3. PHOTO OF MAIN FACADE, PREFERABLY B&W, AT LEAST 3x5



SKETCH MAP





Location of 8PI11764

USGS Quadrangle: Tarpon Springs (1973 PR 1987)



HISTORICAL STRUCTURE FORM

FLORIDA MASTER SITE FILE

Consult Guide To Historical Structure Forms for detailed instructions

Site # 8PI11765

Recorder # 97

Recorder Date 1/28/09

Original ☒Update ☐

Site Name 137 N Grosse Avenue Other Names

Project Name Historic Resources Survey of Tarpon Springs

Historic Contexts Boom Times National Register Category Building

LOCATION and IDENTIFICATION

Address 137 N Grosse Avenue

Vicinity of W side of Grosse Ave in between Orange St. and Cypress St.

City Tarpon Springs County Pinellas

Ownership Private-individual Subdivision Block # Lot #

MAPPING

USGS Map TARPON SPRINGS Township 27S Range 15E Section 12

Quarter Qtr Qtr Irregular Section ☐ UTM Zone 17

Easting 327892 Northing 3114848 Land Grant Unknown

Latitude Longitude Plat or Other Map Aerial Photographs

HISTORY

Architect/Builder Unknown Construction Date 1925 Circa ☒Alterations ☒ Date c.1950 Type/Location porch enclosed; c.1980 windows replacedAdditions ☐ Date Type/LocationMoved ☐ Original Location

Use Original Private residence Use Present Private residence

DESCRIPTION

Style Craftsman Exterior Plan Rectangular Interior Plan Unknown Stories 1

Structural System Wood frame Exterior Fabric Weatherboard

Foundation Continuous Foundation Materials Poured concrete Foundation Infill N/A

No. of Porches 1 Locations/Features original porch enclosed, now has front uncovered wood deck, 1/3 width

Main Entrance (stylistic details): center entry with sidelights, no overhang

Outbldgs. ☐ Number Nature/Location (Describe below)

Roof Type Gable Roofing Materials Metal shingles

Secondary Structures ☐ Comments Not applicable LocationChimneys ☒ Number 1 Orientation North Location Slope/Exterior; W Material BrickWood Windows ☐ Type Light #Metal Windows ☒ Type SHS; Awning Light # 1/1; 4

Exterior Ornament cornerboards, rafter tails, vents, rectangular gable end louvres (wood)

Condition Good Surroundings Residential

Narrative (general, interior, landscape, context; 3 lines only)

This front gable residence has a moderate roof pitch with exposed rafter tails and a central entry in a three-bay, asymmetrical façade. It has been altered by enclosing the integral full width front porch and replacing the original wood windows.

Archaeological Remains Present ☐ FMSF Archaeological Site Form Completed (if yes, attach) ☐

Consult Guide To Historical Structure Forms for detailed instructions

RECORDER'S EVALUATION OF SITE

Individually Eligible for National Register? Yes ☐ No ☒ Likely, Need Information ☐ Insufficient Information ☐Potential Contributor to Nat. Reg. District? Yes ☐ No ☒ Likely, Need Information ☐ Insufficient Information ☐

Areas of Significance

Community planning & development

Summary of Significance

This resource is an example of residential architecture in Tarpon Springs during the Boom Times-era and is representative of the development of the City of Tarpon Springs. However, this building has inappropriate alterations that compromise its overall architectural integrity. Therefore, this resource is considered non-contributing to the NRHP Tarpon Springs Historic District and ineligible as an individual resource in the NRHP. The modifications to the building could possibly be removed or reversed, and subsequently, it may retain enough historic integrity to be considered contributing to the Local Historic District.

DHR USE ONLY		OFFICIAL EVALUATIONS		DHR USE ONLY	
NR DATE ____/____/____	KEEPER-NR ELIGIBILITY <input type="checkbox"/> yes <input type="checkbox"/> no			Date	____/____/____
DELIST DATE ____/____/____	SHPO-NR ELIGIBILITY: <input type="checkbox"/> yes <input type="checkbox"/> no <input type="checkbox"/> potentially elig. <input type="checkbox"/> insufficient info			Date	____/____/____
	LOCAL DESIGNATION: _____			Date	____/____/____
	Local office _____				
National Register Criteria for Evaluation <input type="checkbox"/> a <input type="checkbox"/> b <input type="checkbox"/> c <input type="checkbox"/> d (See National Register Bulletin 15, p. 2)					

DOCUMENTATION

Research Methods Florida Site File for past architectural surveys; Florida Site File search; Local library; Tax records; Pedestrian; Sanborn maps

Bibliographic References

Location of Negatives Janus Research

Negative Numbers Roll 2885, #192, Facing SW

RECORDER INFORMATION

Recorder Name Janus Research

Recorder Affiliation JANUS RESEARCH, 1107 N. Ward Street, Tampa, Florida 33607 Telephone 813-636-8200

- REQUIRED:**
1. USGS 7.5' MAP WITH STRUCTURES PINPOINTED IN RED
 2. LARGE SCALE STREET OR PLAT MAP
 3. PHOTO OF MAIN FACADE, PREFERABLY B&W, AT LEAST 3x5



SKETCH MAP





Location of 8PI11765

USGS Quadrangle: Tarpon Springs (1973 PR 1987)





HISTORICAL STRUCTURE FORM

FLORIDA MASTER SITE FILE

Consult Guide To Historical Structure Forms for detailed instructions

Site # 8PI11766

Recorder # 98

Recorder Date 1/28/09

Original ☒Update ☐

Site Name Grosse Avenue Apartments Other Names

Project Name Historic Resources Survey of Tarpon Springs

Historic Contexts WWII and Aftermath National Register Category Building

LOCATION and IDENTIFICATION

Address 205 N Grosse Avenue

Vicinity of W side of Grosse Ave in between Orange St. and Cypress St.

City Tarpon Springs County Pinellas

Ownership Private-individual Subdivision Block # Lot #

MAPPING

USGS Map TARPON SPRINGS Township 27S Range 15E Section 12

Quarter Qtr Qtr Irregular Section ☐ UTM Zone 17

Easting 327889 Northing 3114860 Land Grant Unknown

Latitude Longitude Plat or Other Map Aerial Photographs

HISTORY

Architect/Builder Unknown Construction Date 1946 Circa ☒Alterations ☐ Date Type/LocationAdditions ☒ Date c.1960+ Type/Location 1 story stucco, flat roof, to the north side with a shed roof wood frame above; a shed roof, full length porch added on the southMoved ☐ Original Location

Use Original Outbuilding Use Present Multi family

DESCRIPTION

Style Frame Vernacular Exterior Plan Rectangular Interior Plan Unknown Stories 2

Structural System Wood frame; Concrete block Exterior Fabric Weatherboard; Stucco

Foundation Slab Foundation Materials Poured concrete Foundation Infill N/A

No. of Porches 1 Locations/Features full length, shed roof on the south side with wood posts, 2 story

Main Entrance (stylistic details): two sets of wood stairs lead to second floor decks

Outbldgs. ☐ Number Nature/Location (Describe below)

Roof Type Gable Roofing Materials Composition shingles

Secondary Structures ☐ Comments Not applicable LocationChimneys ☒ Number 1 Orientation Center Location Ridge/Interior Material StuccoWood Windows ☒ Type DHS Light # 1/1Metal Windows ☒ Type Awning Light # 3

Exterior Ornament rafter tails, vents, wood surrounds, shutters (faux wood), gable end rectangular louvres

Condition Good Surroundings Residential

Narrative (general, interior, landscape, context; 3 lines only)

This altered two-story building has a front gable roof and multiple additions. It is set to the rear of the lot.

Archaeological Remains Present ☐ FMSF Archaeological Site Form Completed (if yes, attach) ☐

Consult Guide To Historical Structure Forms for detailed instructions

RECORDER'S EVALUATION OF SITE

Individually Eligible for National Register? Yes ☐ No ☒ Likely, Need Information ☐ Insufficient Information ☐Potential Contributor to Nat. Reg. District? Yes ☐ No ☒ Likely, Need Information ☐ Insufficient Information ☐

Areas of Significance

Community planning & development

Summary of Significance

This resource is an example of residential architecture in Tarpon Springs during the World War II and Aftermath-era. However, this building has had substantial unsympathetic alterations that diminish its overall architectural integrity and it no longer conveys its historic significance. Therefore, this resource is considered non-contributing to the NRHP or Local Historic District.

DHR USE ONLY		OFFICIAL EVALUATIONS	DHR USE ONLY	
NR DATE ____/____/____	KEEPER-NR ELIGIBILITY <input type="checkbox"/> yes <input type="checkbox"/> no		Date	____/____/____
DELIST DATE ____/____/____	SHPO-NR ELIGIBILITY: <input type="checkbox"/> yes <input type="checkbox"/> no <input type="checkbox"/> potentially elig. <input type="checkbox"/> insufficient info		Date	____/____/____
	LOCAL DESIGNATION: _____		Date	____/____/____
	Local office _____			
National Register Criteria for Evaluation <input type="checkbox"/> a <input type="checkbox"/> b <input type="checkbox"/> c <input type="checkbox"/> d (See National Register Bulletin 15, p. 2)				

DOCUMENTATION

Research Methods Florida Site File for past architectural surveys; Florida Site File search; Local library; Tax records; Pedestrian; Sanborn maps

Bibliographic References

Location of Negatives Janus Research **Negative Numbers** Roll 2885, #194, Facing SW

RECORDER INFORMATION

Recorder Name Janus Research

Recorder Affiliation JANUS RESEARCH, 1107 N. Ward Street, Tampa, Florida 33607 Telephone 813-636-8200

- REQUIRED:**
1. USGS 7.5' MAP WITH STRUCTURES PINPOINTED IN RED
 2. LARGE SCALE STREET OR PLAT MAP
 3. PHOTO OF MAIN FACADE, PREFERABLY B&W, AT LEAST 3x5



SKETCH MAP





Location of 8PI11766

USGS Quadrangle: Tarpon Springs (1973 PR 1987)



HISTORICAL STRUCTURE FORM

FLORIDA MASTER SITE FILE

Consult Guide To Historical Structure Forms for detailed instructions

Site # 8PI11767

Recorder # 100

Recorder Date 1/28/09

Original ☒Update ☐

Site Name 217 N Grosse Avenue Other Names

Project Name Historic Resources Survey of Tarpon Springs

Historic Contexts Boom Times National Register Category Building

LOCATION and IDENTIFICATION

Address 217 N Grosse Avenue

Vicinity of W side of Grosse Ave in between Orange St. and Cypress St.

City Tarpon Springs County Pinellas

Ownership Private-individual Subdivision Block # Lot #

MAPPING

USGS Map TARPON SPRINGS Township 27S Range 15E Section 12

Quarter Qtr Qtr Irregular Section UTM Zone 17

Easting 327892 Northing 3114900 Land Grant Unknown

Latitude Longitude Plat or Other Map Aerial Photographs

HISTORY

Architect/Builder Unknown Construction Date 1926 Circa ☒Alterations ☒ Date c.1950 Type/Location front porch enclosed, c.1980 front door replacedAdditions ☒ Date c.1950 Type/Location rear gable wood framed additionMoved ☐ Original Location

Use Original Private residence Use Present Private residence

DESCRIPTION

Style Frame Vernacular Exterior Plan Irregular Interior Plan Unknown Stories 1

Structural System Wood frame Exterior Fabric Weatherboard

Foundation Piers Foundation Materials Unknown Foundation Infill N/A

No. of Porches 0 Locations/Features enclosed

Main Entrance (stylistic details): center entry with metal awning

Outbldgs. ☒ Number 1 Nature/Location (Describe below)

shed to rear (unable to see from road)

Roof Type Gable Roofing Materials Composition shingles

Secondary Structures ☐ Comments Not applicable LocationChimneys ☐ Number 0 Orientation N/A Location N/A Material Not applicableWood Windows ☒ Type DHS Light # 1/1Metal Windows ☒ Type SHS Light # 2/2

Exterior Ornament cornerboards, rafter tails, knee braces, vents, wood surrounds, dentils (porch), lattice gable panels

Condition Good Surroundings Residential

Narrative (general, interior, landscape, context; 3 lines only)

This residence features two front facing gables with a moderate roof slope and wide eaves with exposed rafter tails supported by cross shaped brackets. The asymmetrical façade features dentil trim above the now-enclosed front porch.

Archaeological Remains Present ☐ FMSF Archaeological Site Form Completed (if yes, attach) ☐

Consult Guide To Historical Structure Forms for detailed instructions

RECORDER'S EVALUATION OF SITE

Individually Eligible for National Register? Yes ☐ No ☒ Likely, Need Information ☐ Insufficient Information ☐Potential Contributor to Nat. Reg. District? Yes ☐ No ☒ Likely, Need Information ☐ Insufficient Information ☐

Areas of Significance

Community planning & development

Summary of Significance

This resource is an example of residential architecture in Tarpon Springs during the Boom Times-era and is representative of the development of the City of Tarpon Springs. However, this building has inappropriate alterations that compromise its overall architectural integrity. Therefore, this resource is considered non-contributing to the NRHP Tarpon Springs Historic District and ineligible as an individual resource in the NRHP. The modifications to the building could possibly be removed or reversed, and subsequently, it may retain enough historic integrity to be considered contributing to the Local Historic District.

DHR USE ONLY		OFFICIAL EVALUATIONS		DHR USE ONLY	
NR DATE ____/____/____	KEEPER-NR ELIGIBILITY <input type="checkbox"/> yes <input type="checkbox"/> no			Date	____/____/____
DELIST DATE ____/____/____	SHPO-NR ELIGIBILITY: <input type="checkbox"/> yes <input type="checkbox"/> no <input type="checkbox"/> potentially elig. <input type="checkbox"/> insufficient info			Date	____/____/____
	LOCAL DESIGNATION: _____			Date	____/____/____
	Local office _____				
National Register Criteria for Evaluation <input type="checkbox"/> a <input type="checkbox"/> b <input type="checkbox"/> c <input type="checkbox"/> d (See National Register Bulletin 15, p. 2)					

DOCUMENTATION

Research Methods Florida Site File for past architectural surveys; Florida Site File search; Local library; Tax records; Pedestrian; Sanborn maps

Bibliographic References

Location of Negatives Janus Research

Negative Numbers Roll 2885, #198, Facing W

RECORDER INFORMATION

Recorder Name Janus Research

Recorder Affiliation JANUS RESEARCH, 1107 N. Ward Street, Tampa, Florida 33607 Telephone 813-636-8200

- REQUIRED:**
1. USGS 7.5' MAP WITH STRUCTURES PINPOINTED IN RED
 2. LARGE SCALE STREET OR PLAT MAP
 3. PHOTO OF MAIN FACADE, PREFERABLY B&W, AT LEAST 3x5



SKETCH MAP





Location of 8PI11767

USGS Quadrangle: Tarpon Springs (1973 PR 1987)



HISTORICAL STRUCTURE FORM

FLORIDA MASTER SITE FILE

Consult Guide To Historical Structure Forms for detailed instructions

Site # 8PI11768

Recorder # 101

Recorder Date 1/28/09

Original ☒Update ☐

Site Name 221-223 N Grosse Avenue Other Names

Project Name Historic Resources Survey of Tarpon Springs

Historic Contexts Boom Times National Register Category Building

LOCATION and IDENTIFICATION

Address 221-223 N Grosse Avenue

Vicinity of W side of Grosse Ave in between Orange St. and Cypress St.

City Tarpon Springs County Pinellas

Ownership Private-individual Subdivision Block # Lot #

MAPPING

USGS Map TARPON SPRINGS Township 27S Range 15E Section 12

Quarter Qtr Qtr Irregular Section ☐ UTM Zone 17

Easting 327890 Northing 3114923 Land Grant Unknown

Latitude Longitude Plat or Other Map Aerial Photographs

HISTORY

Architect/Builder Unknown Construction Date 1920 Circa ☒Alterations ☒ Date c.1970 Type/Location second floor enclosed with aluminum siding, tapered exterior walls, windows replacedAdditions ☐ Date Type/LocationMoved ☐ Original Location

Use Original Private residence Use Present Private residence

DESCRIPTION

Style Craftsman Exterior Plan Rectangular Interior Plan Unknown Stories 2

Structural System Wood frame Exterior Fabric Aluminum siding; Wood shingles

Foundation Piers Foundation Materials Unknown Foundation Infill N/A

No. of Porches 1 Locations/Features full width, integral screened porch with arched opening and oversized stucco battered pier

Main Entrance (stylistic details): south side entry to screened porch

Outbldgs. ☐ Number Nature/Location (Describe below)

Roof Type Gable Roofing Materials Composition shingles

Secondary Structures ☐ Comments Not applicable LocationChimneys ☒ Number 1 Orientation North Location Slope/Interior Material BrickWood Windows ☒ Type DHS Light # 1/1Metal Windows ☒ Type Awning Light # 2

Exterior Ornament vents, wood surrounds, metal gable louver

Condition Good Surroundings Residential

Narrative (general, interior, landscape, context; 3 lines only)

The second floor of this structure is enclosed with siding, obscuring the original form of the bungalow. There is a good chance that the original material remains intact under the siding.

Archaeological Remains Present ☐ FMSF Archaeological Site Form Completed (if yes, attach) ☐

Consult Guide To Historical Structure Forms for detailed instructions

RECORDER'S EVALUATION OF SITE

Individually Eligible for National Register? Yes ☐ No ☒ Likely, Need Information ☐ Insufficient Information ☐Potential Contributor to Nat. Reg. District? Yes ☐ No ☒ Likely, Need Information ☐ Insufficient Information ☐

Areas of Significance

Community planning & development

Summary of Significance

This resource is an example of residential architecture in Tarpon Springs during the Boom Times-era and is representative of the development of the City of Tarpon Springs. However, this building has inappropriate alterations that compromise its overall architectural integrity. Therefore, this resource is considered non-contributing to the NRHP Tarpon Springs Historic District and ineligible as an individual resource in the NRHP. The modifications to the building could possibly be removed or reversed, and subsequently, it may retain enough historic integrity to be considered contributing to the Local Historic District.

DHR USE ONLY		OFFICIAL EVALUATIONS		DHR USE ONLY	
NR DATE ____/____/____	KEEPER-NR ELIGIBILITY <input type="checkbox"/> yes <input type="checkbox"/> no			Date	____/____/____
DELIST DATE ____/____/____	SHPO-NR ELIGIBILITY: <input type="checkbox"/> yes <input type="checkbox"/> no <input type="checkbox"/> potentially elig. <input type="checkbox"/> insufficient info			Date	____/____/____
	LOCAL DESIGNATION: _____			Date	____/____/____
	Local office _____				
National Register Criteria for Evaluation <input type="checkbox"/> a <input type="checkbox"/> b <input type="checkbox"/> c <input type="checkbox"/> d (See National Register Bulletin 15, p. 2)					

DOCUMENTATION

Research Methods Florida Site File for past architectural surveys; Florida Site File search; Local library; Tax records; Pedestrian; Sanborn maps

Bibliographic References

Location of Negatives Janus Research

Negative Numbers Roll 2885, #199, Facing NW

RECORDER INFORMATION

Recorder Name Janus Research

Recorder Affiliation JANUS RESEARCH, 1107 N. Ward Street, Tampa, Florida 33607 Telephone 813-636-8200

- REQUIRED:**
1. USGS 7.5' MAP WITH STRUCTURES PINPOINTED IN RED
 2. LARGE SCALE STREET OR PLAT MAP
 3. PHOTO OF MAIN FACADE, PREFERABLY B&W, AT LEAST 3x5



SKETCH MAP





Location of 8PI11768

USGS Quadrangle: Tarpon Springs (1973 PR 1987)



HISTORICAL STRUCTURE FORM

FLORIDA MASTER SITE FILE

Consult Guide To Historical Structure Forms for detailed instructions

Site # 8PI11769

Recorder # 102

Recorder Date 1/28/09

Original ☒Update ☐

Site Name 227 N Grosse Avenue Other Names

Project Name Historic Resources Survey of Tarpon Springs

Historic Contexts Boom Times National Register Category Building

LOCATION and IDENTIFICATION

Address 227 N Grosse Avenue

Vicinity of SW corner of Grosse Ave and Cypress St.

City Tarpon Springs County Pinellas

Ownership Private-individual Subdivision Block # Lot #

MAPPING

USGS Map TARPON SPRINGS Township 27S Range 15E Section 12

Quarter Qtr Qtr Irregular Section ☐ UTM Zone 17

Easting 327891 Northing 3114942 Land Grant Unknown

Latitude Longitude Plat or Other Map Aerial Photographs

HISTORY

Architect/Builder Unknown Construction Date 1920 Circa ☒Alterations ☒ Date c.2005 Type/Location middle column added, wood railing on the porch addedAdditions ☐ Date Type/LocationMoved ☐ Original Location

Use Original Private residence Use Present Private residence

DESCRIPTION

Style Craftsman Exterior Plan Rectangular Interior Plan Unknown Stories 1

Structural System Not applicable Exterior Fabric Stucco

Foundation Continuous Foundation Materials Poured concrete Foundation Infill Diagonal Lattice

No. of Porches 1 Locations/Features full width gable and flat roof with wood deck, tapered wood columns on brick piers and wood balustrade

Main Entrance (stylistic details): center entry under main porch

Outbldgs. ☐ Number Nature/Location (Describe below)

Roof Type Cross-gabled Roofing Materials Composition shingles

Secondary Structures ☐ Comments Not applicable LocationChimneys ☒ Number 1 Orientation N/A Location Wall Material BrickWood Windows ☒ Type DHS Light # 4/1, multi over 1Metal Windows ☐ Type Light #

Exterior Ornament knee braces, vents, wood surrounds, gable end louvred

Condition Good Surroundings Residential

Narrative (general, interior, landscape, context; 3 lines only)

This structure features a craftsman window sash and vertical scoring in the porch gable. It was rehabilitated circa 2005.

Archaeological Remains Present ☐ FMSF Archaeological Site Form Completed (if yes, attach) ☐

Consult Guide To Historical Structure Forms for detailed instructions

RECORDER'S EVALUATION OF SITE

Individually Eligible for National Register? Yes ☐ No ☒ Likely, Need Information ☐ Insufficient Information ☐
 Potential Contributor to Nat. Reg. District? Yes ☒ No ☐ Likely, Need Information ☐ Insufficient Information ☐

Areas of Significance

Community planning & development

Summary of Significance

This resource is an example of residential architecture in Tarpon Springs during the Boom Times-era and is representative of the development of the City of Tarpon Springs. Although this building has undergone some minor alterations, the majority of architectural details remain and the overall historic massing is retained. Therefore, this building would be considered a contributing resource to the NRHP and Local Tarpon Springs Historic District.

DHR USE ONLY		OFFICIAL EVALUATIONS	DHR USE ONLY	
NR DATE ____/____/____	KEEPER-NR ELIGIBILITY <input type="checkbox"/> yes <input type="checkbox"/> no		Date	____/____/____
DELIST DATE ____/____/____	SHPO-NR ELIGIBILITY: <input type="checkbox"/> yes <input type="checkbox"/> no <input type="checkbox"/> potentially elig. <input type="checkbox"/> insufficient info		Date	____/____/____
	LOCAL DESIGNATION: _____		Date	____/____/____
	Local office _____			
National Register Criteria for Evaluation <input type="checkbox"/> a <input type="checkbox"/> b <input type="checkbox"/> c <input type="checkbox"/> d (See National Register Bulletin 15, p. 2)				

DOCUMENTATION

Research Methods Florida Site File for past architectural surveys; Florida Site File search; Local library; Tax records; Pedestrian; Sanborn maps

Bibliographic References

Location of Negatives Janus Research **Negative Numbers** Roll 2885, #203, Facing SW

RECORDER INFORMATION

Recorder Name Janus Research

Recorder Affiliation JANUS RESEARCH, 1107 N. Ward Street, Tampa, Florida 33607 Telephone 813-636-8200

- REQUIRED:**
1. USGS 7.5' MAP WITH STRUCTURES PINPOINTED IN RED
 2. LARGE SCALE STREET OR PLAT MAP
 3. PHOTO OF MAIN FACADE, PREFERABLY B&W, AT LEAST 3x5



SKETCH MAP





Location of 8PI11769

USGS Quadrangle: Tarpon Springs (1973 PR 1987)



HISTORICAL STRUCTURE FORM

FLORIDA MASTER SITE FILE

Consult Guide To Historical Structure Forms for detailed instructions

Site # 8PI11770

Recorder # 44

Recorder Date 1/26/09

Original ☒Update ☐

Site Name 101 S Grosse Avenue Other Names

Project Name Historic Resources Survey of Tarpon Springs

Historic Contexts Depression/New Deal National Register Category Building

LOCATION and IDENTIFICATION

Address 101 S Grosse Avenue

Vicinity of NE corner of Grosse Ave and Lemon St.

City Tarpon Springs County Pinellas

Ownership Private-individual Subdivision Block # Lot #

MAPPING

USGS Map TARPON SPRINGS Township 27S Range 15E Section 12

Quarter Qtr Qtr Irregular Section ☐ UTM Zone 17

Easting 327900 Northing 3114644 Land Grant Unknown

Latitude Longitude Plat or Other Map Aerial Photographs

HISTORY

Architect/Builder Unknown Construction Date 1940 Circa ☒Alterations ☐ Date Type/LocationAdditions ☐ Date Type/LocationMoved ☐ Original Location

Use Original Private residence Use Present Private residence

DESCRIPTION

Style Frame Vernacular Exterior Plan L-shaped Interior Plan Unknown Stories 1

Structural System Wood frame Exterior Fabric Asbestos-shingles or siding

Foundation Continuous Foundation Materials Concrete block Foundation Infill N/A

No. of Porches 1 Locations/Features corner inset, flat roof, portico with metal scrollwork posts

Main Entrance (stylistic details): west side under flat roof portico with metal crane motif screen door

Outbldgs. ☒ Number 1 Nature/Location (Describe below)

rear 2 car garage with flat roof, c.1965

Roof Type Hip Roofing Materials Composition shingles

Secondary Structures ☐ Comments Not applicable LocationChimneys ☒ Number 1 Orientation North Location Slope/Interior Material BrickWood Windows ☐ Type Light #Metal Windows ☒ Type Casement Light # 4 (steel)

Exterior Ornament wood surrounds

Condition Fair Surroundings Residential

Narrative (general, interior, landscape, context; 3 lines only)

This one story residence had a low slope hipped roof with moderate overhang. A flat roof portico is located inside the front L with metal scrollwork supports. The only other exterior ornament is a crane design in the screen door.

Archaeological Remains Present ☐ FMSF Archaeological Site Form Completed (if yes, attach) ☐

Consult Guide To Historical Structure Forms for detailed instructions

RECORDER'S EVALUATION OF SITE

Individually Eligible for National Register? Yes ☐ No ☒ Likely, Need Information ☐ Insufficient Information ☐
 Potential Contributor to Nat. Reg. District? Yes ☒ No ☐ Likely, Need Information ☐ Insufficient Information ☐

Areas of Significance

Community planning & development

Summary of Significance

This resource is an example of residential architecture in Tarpon Springs during the Depression/New Deal-era and is representative of the development of the City of Tarpon Springs. Possible expansion of the NRHP Historic District was evaluated, and resources immediately surrounding the current boundaries were considered for inclusion within the district if the NRHP boundaries are enlarged. This resource is considered contributing to the NRHP Historic District if the boundaries are enlarged.

DHR USE ONLY		OFFICIAL EVALUATIONS	DHR USE ONLY	
NR DATE ____/____/____	KEEPER-NR ELIGIBILITY <input type="checkbox"/> yes <input type="checkbox"/> no		Date	____/____/____
DELIST DATE ____/____/____	SHPO-NR ELIGIBILITY: <input type="checkbox"/> yes <input type="checkbox"/> no <input type="checkbox"/> potentially elig. <input type="checkbox"/> insufficient info		Date	____/____/____
	LOCAL DESIGNATION: _____		Date	____/____/____
	Local office _____			
National Register Criteria for Evaluation <input type="checkbox"/> a <input type="checkbox"/> b <input type="checkbox"/> c <input type="checkbox"/> d (See National Register Bulletin 15, p. 2)				

DOCUMENTATION

Research Methods Florida Site File for past architectural surveys; Florida Site File search; Local library; Tax records; Pedestrian; Sanborn maps

Bibliographic References

Location of Negatives Janus Research **Negative Numbers** Roll 2885, #82, Facing E

RECORDER INFORMATION

Recorder Name Janus Research

Recorder Affiliation JANUS RESEARCH, 1107 N. Ward Street, Tampa, Florida 33607 Telephone 813-636-8200

- REQUIRED:**
1. USGS 7.5' MAP WITH STRUCTURES PINPOINTED IN RED
 2. LARGE SCALE STREET OR PLAT MAP
 3. PHOTO OF MAIN FACADE, PREFERABLY B&W, AT LEAST 3x5



SKETCH MAP





Location of 8PI11770

USGS Quadrangle: Tarpon Springs (1973 PR 1987)



HISTORICAL STRUCTURE FORM

FLORIDA MASTER SITE FILE

Consult Guide To Historical Structure Forms for detailed instructions

Site # 8PI11771

Recorder # 161

Recorder Date 2/16/09

Original ☒Update ☐

Site Name 20-26 N Hibiscus Street Other Names

Project Name Historic Resources Survey of Tarpon Springs

Historic Contexts Spanish-American War National Register Category Building

LOCATION and IDENTIFICATION

Address 20-26 N Hibiscus Street

Vicinity of E side of Hibiscus between Tarpon and Orange

City Tarpon Springs County Pinellas

Ownership Private-corporate Subdivision Block # Lot #

MAPPING

USGS Map TARPON SPRINGS Township 27S Range 15E Section 12

Quarter Qtr Qtr Irregular Section ☐ UTM Zone 17

Easting 327574 Northing 3114707 Land Grant Unknown

Latitude Longitude Plat or Other Map Aerial Photographs

HISTORY

Architect/Builder Unknown Construction Date 1913 Circa ☒Alterations ☒ Date c.1980+ Type/Location south storefront replaced, stucco applied, storefronts altered at north endAdditions ☒ Date c.1920 Type/Location south end store constructed to match existingMoved ☐ Original Location

Use Original Commercial Use Present Vacant

DESCRIPTION

Style Masonry Vernacular Exterior Plan Rectangular Interior Plan Unknown Stories 1

Structural System Concrete block Exterior Fabric Stucco

Foundation Slab Foundation Materials Poured concrete Foundation Infill N/A

No. of Porches 0 Locations/Features N/A

Main Entrance (stylistic details): four storefront entries, second from south end intact

Outbldgs. ☐ Number Nature/Location (Describe below)

Roof Type Shed Roofing Materials Built-up roof

Secondary Structures ☐ Comments Not applicable LocationChimneys ☐ Number 0 Orientation N/A Location N/A Material Not applicableWood Windows ☐ Type Light #Metal Windows ☒ Type Fixed Light # Storefront

Exterior Ornament fabric awnings

Condition Fair Surroundings Commercial

Narrative (general, interior, landscape, context; 3 lines only)

This building consists of four stores with continuous fabric awning and stucco bands at the parapet. Tarpon Springs News was located in the south store originally.

Archaeological Remains Present ☐ FMSF Archaeological Site Form Completed (if yes, attach) ☐

Consult Guide To Historical Structure Forms for detailed instructions

RECORDER'S EVALUATION OF SITE

Individually Eligible for National Register? Yes ☐ No ☒ Likely, Need Information ☐ Insufficient Information ☐Potential Contributor to Nat. Reg. District? Yes ☒ No ☐ Likely, Need Information ☐ Insufficient Information ☐

Areas of Significance

Community planning & development

Summary of Significance

This resource is an example of commercial architecture in Tarpon Springs during the Spanish-American War-era and is representative of the development of the City of Tarpon Springs. Although this building has undergone some minor alterations, the majority of architectural details remain and the overall historic massing is retained. Therefore, this building would be considered a contributing resource to the NRHP and Local Tarpon Springs Historic District.

DHR USE ONLY		OFFICIAL EVALUATIONS	DHR USE ONLY	
NR DATE ____/____/____	KEEPER-NR ELIGIBILITY <input type="checkbox"/> yes <input type="checkbox"/> no		Date	____/____/____
DELIST DATE ____/____/____	SHPO-NR ELIGIBILITY: <input type="checkbox"/> yes <input type="checkbox"/> no <input type="checkbox"/> potentially elig. <input type="checkbox"/> insufficient info		Date	____/____/____
	LOCAL DESIGNATION: _____		Date	____/____/____
	Local office _____			
National Register Criteria for Evaluation <input type="checkbox"/> a <input type="checkbox"/> b <input type="checkbox"/> c <input type="checkbox"/> d (See National Register Bulletin 15, p. 2)				

DOCUMENTATION

Research Methods Florida Site File for past architectural surveys; Florida Site File search; Local library; Tax records; Pedestrian; Sanborn maps

Bibliographic References

Location of Negatives Janus Research **Negative Numbers** Roll 2885, #55, Facing SE

RECORDER INFORMATION

Recorder Name Janus Research

Recorder Affiliation JANUS RESEARCH, 1107 N. Ward Street, Tampa, Florida 33607 Telephone 813-636-8200

- REQUIRED:**
1. USGS 7.5' MAP WITH STRUCTURES PINPOINTED IN RED
 2. LARGE SCALE STREET OR PLAT MAP
 3. PHOTO OF MAIN FACADE, PREFERABLY B&W, AT LEAST 3x5



SKETCH MAP





Location of 8PI1771

USGS Quadrangle: Tarpon Springs (1973 PR 1987)



500 ft



HISTORICAL STRUCTURE FORM

FLORIDA MASTER SITE FILE

Consult Guide To Historical Structure Forms for detailed instructions

Site # 8PI11772

Recorder # 135

Recorder Date 1/29/09

Original ☒Update ☐

Site Name 130 N Hibiscus Street Other Names

Project Name Historic Resources Survey of Tarpon Springs

Historic Contexts Spanish-American War National Register Category Building

LOCATION and IDENTIFICATION

Address 130 N Hibiscus Street

Vicinity of SE corner of Hibiscus St. and Center St.

City Tarpon Springs County Pinellas

Ownership Private-individual Subdivision Block # Lot #

MAPPING

USGS Map TARPON SPRINGS Township 27S Range 15E Section 12

Quarter Qtr Qtr Irregular Section ☐ UTM Zone 17

Easting 327575 Northing 3114833 Land Grant Unknown

Latitude Longitude Plat or Other Map Aerial Photographs

HISTORY

Architect/Builder Unknown Construction Date 1905 Circa ☒Alterations ☒ Date c.1950 Type/Location porch enclosed, original supports not evidentAdditions ☐ Date Type/LocationMoved ☐ Original Location

Use Original Private residence Use Present Private residence

DESCRIPTION

Style Frame Vernacular Exterior Plan Irregular Interior Plan Unknown Stories 1

Structural System Wood frame Exterior Fabric Drop siding; Wood shingles

Foundation Piers Foundation Materials Concrete block (rustic Foundation Infill Brick

No. of Porches 0 Locations/Features now enclosed, separate hipped roof wraps west and south sides

Main Entrance (stylistic details): center entry with no overhang

Outbldgs. ☒ Number 1 Nature/Location (Describe below)

1 story wood framed garage with non historic carport attached, gable roof (non contributing)

Roof Type Hip Roofing Materials Composition shingles

Secondary Structures ☐ Comments Not applicable LocationChimneys ☒ Number 2 Orientation East; West Location Slope/Interior Material BrickWood Windows ☐ Type Light #Metal Windows ☒ Type SHS Light # 2/2

Exterior Ornament cornerboards, wood surrounds

Condition Fair Surroundings Residential, Commercial

Narrative (general, interior, landscape, context; 3 lines only)

The porch alteration affects the integrity of this structure. There is an 8" retaining wall around the site and fruit trees in the yard..

Archaeological Remains Present ☐ FMSF Archaeological Site Form Completed (if yes, attach) ☐

Consult Guide To Historical Structure Forms for detailed instructions

RECORDER'S EVALUATION OF SITE

Individually Eligible for National Register? Yes ☐ No ☒ Likely, Need Information ☐ Insufficient Information ☐Potential Contributor to Nat. Reg. District? Yes ☐ No ☒ Likely, Need Information ☐ Insufficient Information ☐

Areas of Significance

Community planning & development

Summary of Significance

This resource is an example of residential architecture in Tarpon Springs during the Spanish-American War-era and is representative of the development of the City of Tarpon Springs. However, this building has inappropriate alterations that compromise its overall architectural integrity. Therefore, this resource is considered non-contributing to the NRHP Tarpon Springs Historic District and ineligible as an individual resource in the NRHP. The modifications to the building could possibly be removed or reversed, and subsequently, it may retain enough historic integrity to be considered contributing to the Local Historic District.

DHR USE ONLY		OFFICIAL EVALUATIONS		DHR USE ONLY	
NR DATE ____/____/____	KEEPER-NR ELIGIBILITY <input type="checkbox"/> yes <input type="checkbox"/> no			Date	____/____/____
DELIST DATE ____/____/____	SHPO-NR ELIGIBILITY: <input type="checkbox"/> yes <input type="checkbox"/> no <input type="checkbox"/> potentially elig. <input type="checkbox"/> insufficient info			Date	____/____/____
	LOCAL DESIGNATION: _____			Date	____/____/____
	Local office _____				
National Register Criteria for Evaluation <input type="checkbox"/> a <input type="checkbox"/> b <input type="checkbox"/> c <input type="checkbox"/> d (See National Register Bulletin 15, p. 2)					

DOCUMENTATION

Research Methods Florida Site File for past architectural surveys; Florida Site File search; Local library; Tax records; Pedestrian; Sanborn maps

Bibliographic References

Location of Negatives Janus Research

Negative Numbers Roll 2885, #282, Facing NE

RECORDER INFORMATION

Recorder Name Janus Research

Recorder Affiliation JANUS RESEARCH, 1107 N. Ward Street, Tampa, Florida 33607 Telephone 813-636-8200

- REQUIRED:**
1. USGS 7.5' MAP WITH STRUCTURES PINPOINTED IN RED
 2. LARGE SCALE STREET OR PLAT MAP
 3. PHOTO OF MAIN FACADE, PREFERABLY B&W, AT LEAST 3x5



SKETCH MAP



USGS QUADRANGLE MAP



Location of 8PI11772

USGS Quadrangle: Tarpon Springs (1973 PR 1987)



HISTORICAL STRUCTURE FORM

FLORIDA MASTER SITE FILE

Consult Guide To Historical Structure Forms for detailed instructions

Site # 8PI11773

Recorder # 144

Recorder Date 2/16/09

Original ☒Update ☐

Site Name 207 N Hibiscus Street Other Names

Project Name Historic Resources Survey of Tarpon Springs

Historic Contexts Modern National Register Category Building

LOCATION and IDENTIFICATION

Address 207 N Hibiscus Street

Vicinity of W side of Hibiscus between Center and Cypress

City Tarpon Springs County Pinellas

Ownership Private-individual Subdivision Block # Lot #

MAPPING

USGS Map TARPON SPRINGS Township 27S Range 15E Section 12

Quarter Qtr Qtr Irregular Section ☐ UTM Zone 17

Easting 327552 Northing 3114877 Land Grant Unknown

Latitude Longitude Plat or Other Map Aerial Photographs

HISTORY

Architect/Builder Unknown Construction Date 1954 Circa ☒Alterations ☒ Date c.1980 Type/Location extensively remodeled exterior with new windows, stucco, and porch postsAdditions ☒ Date Unknown Type/Location one story, rear gable roof additionMoved ☐ Original Location

Use Original Private residence Use Present Private residence

DESCRIPTION

Style Masonry Vernacular Exterior Plan Irregular Interior Plan Unknown Stories 1

Structural System Wood frame Exterior Fabric Stucco

Foundation Continuous Foundation Materials Concrete block Foundation Infill N/A

No. of Porches 1 Locations/Features flat roof supported by three fluted columns

Main Entrance (stylistic details): center entry with no overhang

Outbldgs. ☐ Number Nature/Location (Describe below)

Roof Type Gable Roofing Materials 5V-Sheet metal

Secondary Structures ☐ Comments Not applicable LocationChimneys ☐ Number 0 Orientation N/A Location N/A Material Not applicableWood Windows ☐ Type Light #Metal Windows ☒ Type SHS Light # 1/1

Exterior Ornament concrete sills, stucco bands, diamond shaped designs

Condition Good Surroundings Residential

Narrative (general, interior, landscape, context; 3 lines only)

This structure features corner wrap windows on the southeast corner. The fenestration has been altered.

Archaeological Remains Present ☐ FMSF Archaeological Site Form Completed (if yes, attach) ☐

Consult Guide To Historical Structure Forms for detailed instructions

RECORDER'S EVALUATION OF SITE

Individually Eligible for National Register? Yes ☐ No ☒ Likely, Need Information ☐ Insufficient Information ☐Potential Contributor to Nat. Reg. District? Yes ☐ No ☒ Likely, Need Information ☐ Insufficient Information ☐

Areas of Significance

Community planning & development

Summary of Significance

This resource is an example of residential architecture in Tarpon Springs during the Modern-era. However, this building has had substantial unsympathetic alterations that diminish its overall architectural integrity and it no longer conveys its historic significance. Therefore, this resource is considered non-contributing to the NRHP or Local Historic District.

DHR USE ONLY		OFFICIAL EVALUATIONS	DHR USE ONLY	
NR DATE ____/____/____	KEEPER-NR ELIGIBILITY <input type="checkbox"/> yes <input type="checkbox"/> no		Date	____/____/____
DELIST DATE ____/____/____	SHPO-NR ELIGIBILITY: <input type="checkbox"/> yes <input type="checkbox"/> no <input type="checkbox"/> potentially elig. <input type="checkbox"/> insufficient info		Date	____/____/____
	LOCAL DESIGNATION: _____		Date	____/____/____
	Local office _____			
National Register Criteria for Evaluation <input type="checkbox"/> a <input type="checkbox"/> b <input type="checkbox"/> c <input type="checkbox"/> d (See National Register Bulletin 15, p. 2)				

DOCUMENTATION

Research Methods Florida Site File for past architectural surveys; Florida Site File search; Local library; Tax records; Pedestrian; Sanborn maps

Bibliographic References

Location of Negatives Janus Research **Negative Numbers** Roll 2885, #9, Facing NW

RECORDER INFORMATION

Recorder Name Janus Research

Recorder Affiliation JANUS RESEARCH, 1107 N. Ward Street, Tampa, Florida 33607 Telephone 813-636-8200

- REQUIRED:**
1. USGS 7.5' MAP WITH STRUCTURES PINPOINTED IN RED
 2. LARGE SCALE STREET OR PLAT MAP
 3. PHOTO OF MAIN FACADE, PREFERABLY B&W, AT LEAST 3x5



SKETCH MAP



USGS QUADRANGLE MAP



Location of 8PI11773

USGS Quadrangle: Tarpon Springs (1973 PR 1987)

500 ft



HISTORICAL STRUCTURE FORM

FLORIDA MASTER SITE FILE

Consult Guide To Historical Structure Forms for detailed instructions

Site # 8PI11774

Recorder # 145

Recorder Date 2/16/09

Original ☒Update ☐

Site Name 225 N Hibiscus Street Other Names

Project Name Historic Resources Survey of Tarpon Springs

Historic Contexts Boom Times National Register Category Building

LOCATION and IDENTIFICATION

Address 225 N Hibiscus Street

Vicinity of W side of Hibiscus between Center and Cypress

City Tarpon Springs County Pinellas

Ownership Private-individual Subdivision Block # Lot #

MAPPING

USGS Map TARPON SPRINGS Township 27S Range 15E Section 12

Quarter Qtr Qtr Irregular Section ☐ UTM Zone 17

Easting 327548 Northing 3114892 Land Grant Unknown

Latitude Longitude Plat or Other Map Aerial Photographs

HISTORY

Architect/Builder Unknown Construction Date 1925 Circa ☒Alterations ☒ Date c.1960 Type/Location windows replaced, porch posts replaced, deckAdditions ☐ Date Type/LocationMoved ☐ Original Location

Use Original Private residence Use Present Private residence

DESCRIPTION

Style Frame Vernacular Exterior Plan Rectangular Interior Plan Unknown Stories 1

Structural System Wood frame Exterior Fabric Shiplap

Foundation Piers Foundation Materials Poured concrete Foundation Infill Diagonal Lattice (PVC)

No. of Porches 1 Locations/Features 1/3 width, separate front gable with concrete deck supported by metal posts

Main Entrance (stylistic details): center entry under portico

Outbdgs. ☐ Number Nature/Location (Describe below)

Roof Type Gable Roofing Materials Composition shingles

Secondary Structures ☐ Comments Not applicable LocationChimneys ☐ Number 0 Orientation N/A Location N/A Material Not applicableWood Windows ☐ Type Light #Metal Windows ☒ Type SHS Light # 2/2

Exterior Ornament cornerboards, rafter tails, vents, wood surrounds, rectangular wood gable end louvres

Condition Fair Surroundings Residential

Narrative (general, interior, landscape, context; 3 lines only)

The window surrounds on this structure have been replaced and one front door has been infilled. This structure may have been a duplex at one time and features a front gable roof with a symmetrical three bay façade.

Archaeological Remains Present ☐ FMSF Archaeological Site Form Completed (if yes, attach) ☐

Consult Guide To Historical Structure Forms for detailed instructions

RECORDER'S EVALUATION OF SITE

Individually Eligible for National Register? Yes ☐ No ☒ Likely, Need Information ☐ Insufficient Information ☐Potential Contributor to Nat. Reg. District? Yes ☒ No ☐ Likely, Need Information ☐ Insufficient Information ☐

Areas of Significance

Community planning & development

Summary of Significance

This resource is an example of residential architecture in Tarpon Springs during the Boom Times-era and is representative of the development of the City of Tarpon Springs. Although this building has undergone some minor alterations, the majority of architectural details remain and the overall historic massing is retained. Therefore, this building would be considered a contributing resource to the NRHP and Local Tarpon Springs Historic District.

DHR USE ONLY		OFFICIAL EVALUATIONS	DHR USE ONLY	
NR DATE ____/____/____	KEEPER-NR ELIGIBILITY <input type="checkbox"/> yes <input type="checkbox"/> no		Date	____/____/____
DELIST DATE ____/____/____	SHPO-NR ELIGIBILITY: <input type="checkbox"/> yes <input type="checkbox"/> no <input type="checkbox"/> potentially elig. <input type="checkbox"/> insufficient info		Date	____/____/____
	LOCAL DESIGNATION: _____		Date	____/____/____
	Local office _____			
National Register Criteria for Evaluation <input type="checkbox"/> a <input type="checkbox"/> b <input type="checkbox"/> c <input type="checkbox"/> d (See National Register Bulletin 15, p. 2)				

DOCUMENTATION

Research Methods Florida Site File for past architectural surveys; Florida Site File search; Local library; Tax records; Pedestrian; Sanborn maps

Bibliographic References

Location of Negatives Janus Research **Negative Numbers** Roll 2885, #10, Facing NW

RECORDER INFORMATION

Recorder Name Janus Research

Recorder Affiliation JANUS RESEARCH, 1107 N. Ward Street, Tampa, Florida 33607 Telephone 813-636-8200

- REQUIRED:**
1. USGS 7.5' MAP WITH STRUCTURES PINPOINTED IN RED
 2. LARGE SCALE STREET OR PLAT MAP
 3. PHOTO OF MAIN FACADE, PREFERABLY B&W, AT LEAST 3x5



SKETCH MAP



USGS QUADRANGLE MAP



Location of 8PI11774

USGS Quadrangle: Tarpon Springs (1973 PR 1987)

500 ft



HISTORICAL STRUCTURE FORM

FLORIDA MASTER SITE FILE

Consult Guide To Historical Structure Forms for detailed instructions

Site # 8PI11775

Recorder # 146

Recorder Date 2/16/09

Original ☒Update ☐

Site Name 227 N Hibiscus Street Other Names

Project Name Historic Resources Survey of Tarpon Springs

Historic Contexts WWI and Aftermath National Register Category Building

LOCATION and IDENTIFICATION

Address 227 N Hibiscus Street

Vicinity of W side of Hibiscus between Cypress and Center

City Tarpon Springs County Pinellas

Ownership Private-individual Subdivision Block # Lot #

MAPPING

USGS Map TARPON SPRINGS Township 27S Range 15E Section 12

Quarter Qtr Qtr Irregular Section ☐ UTM Zone 17

Easting 327551 Northing 3114908 Land Grant Unknown

Latitude Longitude Plat or Other Map Aerial Photographs

HISTORY

Architect/Builder Unknown Construction Date 1919 Circa ☒Alterations ☒ Date c.1970+ Type/Location windows replaced, shutters added, porch posts alteredAdditions ☒ Date Unknown Type/Location rear shed roof, wood frameMoved ☐ Original Location

Use Original Private residence Use Present Private residence

DESCRIPTION

Style Frame Vernacular Exterior Plan Rectangular Interior Plan Unknown Stories 1.5

Structural System Wood frame Exterior Fabric Drop siding; Wood shingles

Foundation Piers Foundation Materials Poured concrete Foundation Infill N/A

No. of Porches 1 Locations/Features full width, separate shed roof with wood deck and 8x8 wood posts

Main Entrance (stylistic details): center entry under main porch

Outbldgs. ☐ Number Nature/Location (Describe below)

Roof Type Gable Roofing Materials Composition shingles

Secondary Structures ☒ Comments Gable dormer Location north sideChimneys ☐ Number 0 Orientation N/A Location N/A Material Not applicableWood Windows ☒ Type DHS Light # 2/2Metal Windows ☒ Type SHS Light # 2/2

Exterior Ornament rafter tails, wood surrounds, shutters (faux)

Condition Good Surroundings Residential

Narrative (general, interior, landscape, context; 3 lines only)

This structure features decorative pattern shingles in the gable end and a steep roof pitch.

Archaeological Remains Present ☐ FMSF Archaeological Site Form Completed (if yes, attach) ☐

Consult Guide To Historical Structure Forms for detailed instructions

RECORDER'S EVALUATION OF SITE

Individually Eligible for National Register? Yes ☐ No ☒ Likely, Need Information ☐ Insufficient Information ☐Potential Contributor to Nat. Reg. District? Yes ☒ No ☐ Likely, Need Information ☐ Insufficient Information ☐

Areas of Significance

Community planning & development

Summary of Significance

This resource is an example of residential architecture in Tarpon Springs during the World War I and Aftermath-era and is representative of the development of the City of Tarpon Springs. Although this building has undergone some minor alterations, the majority of architectural details remain and the overall historic massing is retained. Therefore, this building would be considered a contributing resource to the NRHP and Local Tarpon Springs Historic District.

DHR USE ONLY		OFFICIAL EVALUATIONS	DHR USE ONLY	
NR DATE ____/____/____	KEEPER-NR ELIGIBILITY <input type="checkbox"/> yes <input type="checkbox"/> no		Date	____/____/____
DELIST DATE ____/____/____	SHPO-NR ELIGIBILITY: <input type="checkbox"/> yes <input type="checkbox"/> no <input type="checkbox"/> potentially elig. <input type="checkbox"/> insufficient info		Date	____/____/____
	LOCAL DESIGNATION: _____		Date	____/____/____
	Local office _____			
National Register Criteria for Evaluation <input type="checkbox"/> a <input type="checkbox"/> b <input type="checkbox"/> c <input type="checkbox"/> d (See National Register Bulletin 15, p. 2)				

DOCUMENTATION

Research Methods Florida Site File for past architectural surveys; Florida Site File search; Local library; Tax records; Pedestrian; Sanborn maps

Bibliographic References

Location of Negatives Janus Research **Negative Numbers** Roll 2885, #14, Facing NW

RECORDER INFORMATION

Recorder Name Janus Research

Recorder Affiliation JANUS RESEARCH, 1107 N. Ward Street, Tampa, Florida 33607 Telephone 813-636-8200

- REQUIRED:**
1. USGS 7.5' MAP WITH STRUCTURES PINPOINTED IN RED
 2. LARGE SCALE STREET OR PLAT MAP
 3. PHOTO OF MAIN FACADE, PREFERABLY B&W, AT LEAST 3x5



SKETCH MAP



USGS QUADRANGLE MAP



Location of 8PI11775

USGS Quadrangle: Tarpon Springs (1973 PR 1987)



HISTORICAL STRUCTURE FORM FLORIDA MASTER SITE FILE

Consult Guide To Historical Structure Forms for detailed instructions

Site # 8PI11776

Recorder # 147

Recorder Date 2/16/09

Original ☒Update ☐

Site Name 229 N Hibiscus Street Other Names

Project Name Historic Resources Survey of Tarpon Springs

Historic Contexts WWI and Aftermath National Register Category Building

LOCATION and IDENTIFICATION

Address 229 N Hibiscus Street

Vicinity of W side of Hibiscus between Cypress and Center

City Tarpon Springs County Pinellas

Ownership Private-individual Subdivision Block # Lot #

MAPPING

USGS Map TARPON SPRINGS Township 27S Range 15E Section 12

Quarter Qtr Qtr Irregular Section UTM Zone 17

Easting 327551 Northing 3114921 Land Grant Unknown

Latitude Longitude Plat or Other Map Aerial Photographs

HISTORY

Architect/Builder Unknown Construction Date 1919 Circa ☒Alterations ☒ Date c.1970+ Type/Location windows replaced, stuccoed, porch alteredAdditions ☒ Date Unknown Type/Location one story, flat roof, concrete block on northMoved ☐ Original Location

Use Original Multi family Use Present Multi family

DESCRIPTION

Style Frame Vernacular Exterior Plan Irregular Interior Plan Unknown Stories 1

Structural System Wood frame; Concrete block Exterior Fabric Weatherboard; Concrete block; Stucco

Foundation Continuous Foundation Materials Poured concrete Foundation Infill N/A

No. of Porches 2 Locations/Features front flat roof with wood posts, north side screened porch

Main Entrance (stylistic details): centered on north elevation under porch, multiple entries on north side

Outbldgs. ☐ Number Nature/Location (Describe below)

Roof Type Gable Roofing Materials 5V-Sheet metal

Secondary Structures ☐ Comments Not applicable LocationChimneys ☒ Number 1 Orientation South Location Slope/Interior Material BrickWood Windows ☒ Type DHS Light # 4/1Metal Windows ☒ Type SHS Light # 1/1, 2/2

Exterior Ornament cornerboards, rafter tails, knee braces, vents, wood surrounds, gable end wood louvers

Condition Fair Surroundings Residential

Narrative (general, interior, landscape, context; 3 lines only)

This structure features decorative cut rafter tails and the original porch has been enclosed. This building was listed as a Rooming House on the 1919 Sanborn map. It has been altered by the replacement of original windows, enclosure of the original front porch and construction of a new front porch, and new stucco siding.

Archaeological Remains Present ☐ FMSF Archaeological Site Form Completed (if yes, attach) ☐

Consult Guide To Historical Structure Forms for detailed instructions

RECORDER'S EVALUATION OF SITE

Individually Eligible for National Register? Yes ☐ No ☒ Likely, Need Information ☐ Insufficient Information ☐Potential Contributor to Nat. Reg. District? Yes ☐ No ☒ Likely, Need Information ☐ Insufficient Information ☐

Areas of Significance

Community planning & development

Summary of Significance

This resource is an example of residential architecture in Tarpon Springs during the World War I and Aftermath-era. However, this building has had substantial unsympathetic alterations that diminish its overall architectural integrity and it no longer conveys its historic significance. Therefore, this resource is considered non-contributing to the NRHP or Local Historic District.

DHR USE ONLY		OFFICIAL EVALUATIONS	DHR USE ONLY	
NR DATE ____/____/____	KEEPER-NR ELIGIBILITY <input type="checkbox"/> yes <input type="checkbox"/> no		Date	____/____/____
DELIST DATE ____/____/____	SHPO-NR ELIGIBILITY: <input type="checkbox"/> yes <input type="checkbox"/> no <input type="checkbox"/> potentially elig. <input type="checkbox"/> insufficient info		Date	____/____/____
	LOCAL DESIGNATION: _____		Date	____/____/____
	Local office _____			
National Register Criteria for Evaluation <input type="checkbox"/> a <input type="checkbox"/> b <input type="checkbox"/> c <input type="checkbox"/> d (See National Register Bulletin 15, p. 2)				

DOCUMENTATION

Research Methods Florida Site File for past architectural surveys; Florida Site File search; Local library; Tax records; Pedestrian; Sanborn maps

Bibliographic References

Location of Negatives Janus Research **Negative Numbers** Roll 2885, #18, Facing SW

RECORDER INFORMATION

Recorder Name Janus Research

Recorder Affiliation JANUS RESEARCH, 1107 N. Ward Street, Tampa, Florida 33607 Telephone 813-636-8200

- REQUIRED:**
1. USGS 7.5' MAP WITH STRUCTURES PINPOINTED IN RED
 2. LARGE SCALE STREET OR PLAT MAP
 3. PHOTO OF MAIN FACADE, PREFERABLY B&W, AT LEAST 3x5



SKETCH MAP



USGS QUADRANGLE MAP



Location of 8PI11776

USGS Quadrangle: Tarpon Springs (1973 PR 1987)

500 ft



HISTORICAL STRUCTURE FORM

FLORIDA MASTER SITE FILE

Consult Guide To Historical Structure Forms for detailed instructions

Site # 8PI11777

Recorder # 148

Recorder Date 2/16/09

Original ☒Update ☐

Site Name 230 N Hibiscus Street Other Names

Project Name Historic Resources Survey of Tarpon Springs

Historic Contexts Spanish-American War National Register Category Building

LOCATION and IDENTIFICATION

Address 230 N Hibiscus Street

Vicinity of E side of Hibiscus between Cypress and Center

City Tarpon Springs County Pinellas

Ownership Private-individual Subdivision Block # Lot #

MAPPING

USGS Map TARPON SPRINGS Township 27S Range 15E Section 12

Quarter Qtr Qtr Irregular Section ☐ UTM Zone 17

Easting 327572 Northing 3114920 Land Grant Unknown

Latitude Longitude Plat or Other Map Aerial Photographs

HISTORY

Architect/Builder Unknown Construction Date 1905 Circa ☒Alterations ☒ Date c.1950 Type/Location front porch deck rebuilt in concrete, porch posts replacedAdditions ☒ Date c.1920 Type/Location rear shed roofMoved ☐ Original Location

Use Original Private residence Use Present Private residence

DESCRIPTION

Style Frame Vernacular Exterior Plan Rectangular Interior Plan Unknown Stories 1

Structural System Wood frame Exterior Fabric Drop siding

Foundation Piers Foundation Materials Poured concrete Foundation Infill Diagonal Lattice (wood)

No. of Porches 1 Locations/Features nearly full width, separate front gable with eave returns, wood posts, concrete deck

Main Entrance (stylistic details): center entry under main porch

Outbdgs. ☒ Number 1 Nature/Location (Describe below)

one car garage with gable roof and exposed rafter tails (contributing)

Roof Type Clipped gable Roofing Materials Metal shingles (stamped)

Secondary Structures ☐ Comments Not applicable LocationChimneys ☐ Number 0 Orientation N/A Location N/A Material Not applicableWood Windows ☒ Type DHS Light # 1/1Metal Windows ☐ Type Light #

Exterior Ornament cornerboards, vents, wood surrounds, round replacement wood louver front gable, side gable rectangular

Condition Fair Surroundings Residential

Narrative (general, interior, landscape, context; 3 lines only)

This one-story frame residence has a side jerkinhead roof with a front gable porch centered on the front elevation supported by wood posts. The house has been re-sided with new dropped siding and the window casings have been replaced.

Archaeological Remains Present ☐ FMSF Archaeological Site Form Completed (if yes, attach) ☐

Consult Guide To Historical Structure Forms for detailed instructions

RECORDER'S EVALUATION OF SITE

Individually Eligible for National Register? Yes ☐ No ☒ Likely, Need Information ☐ Insufficient Information ☐Potential Contributor to Nat. Reg. District? Yes ☒ No ☐ Likely, Need Information ☐ Insufficient Information ☐

Areas of Significance

Community planning & development

Summary of Significance

This resource is an example of residential architecture in Tarpon Springs during the Spanish-American War-era and is representative of the development of the City of Tarpon Springs. Possible expansion of the NRHP Historic District was evaluated, and resources immediately surrounding the current boundaries were considered for inclusion within the district if the NRHP boundaries are enlarged. This resource is considered contributing to the NRHP Historic District if the boundaries are enlarged.

DHR USE ONLY		OFFICIAL EVALUATIONS	DHR USE ONLY
NR DATE ____/____/____	KEEPER-NR ELIGIBILITY <input type="checkbox"/> yes <input type="checkbox"/> no		Date ____/____/____
DELIST DATE ____/____/____	SHPO-NR ELIGIBILITY: <input type="checkbox"/> yes <input type="checkbox"/> no <input type="checkbox"/> potentially elig. <input type="checkbox"/> insufficient info		Date ____/____/____
	LOCAL DESIGNATION: _____		Date ____/____/____
	Local office _____		
National Register Criteria for Evaluation <input type="checkbox"/> a <input type="checkbox"/> b <input type="checkbox"/> c <input type="checkbox"/> d (See National Register Bulletin 15, p. 2)			

DOCUMENTATION

Research Methods Florida Site File for past architectural surveys; Florida Site File search; Local library; Tax records; Pedestrian; Sanborn maps

Bibliographic References

Location of Negatives Janus Research **Negative Numbers** Roll 2885, #5, Facing NE

RECORDER INFORMATION

Recorder Name Janus Research

Recorder Affiliation JANUS RESEARCH, 1107 N. Ward Street, Tampa, Florida 33607 Telephone 813-636-8200

- REQUIRED:**
1. USGS 7.5' MAP WITH STRUCTURES PINPOINTED IN RED
 2. LARGE SCALE STREET OR PLAT MAP
 3. PHOTO OF MAIN FACADE, PREFERABLY B&W, AT LEAST 3x5



SKETCH MAP



USGS QUADRANGLE MAP



Location of 8PI11777

USGS Quadrangle: Tarpon Springs (1973 PR 1987)



HISTORICAL STRUCTURE FORM

FLORIDA MASTER SITE FILE

Consult Guide To Historical Structure Forms for detailed instructions

Site # 8PI11778

Recorder # 65

Recorder Date 1/27/09

Original ☒Update ☐

Site Name Pinellas Auto Other Names

Project Name Historic Resources Survey of Tarpon Springs

Historic Contexts Boom Times National Register Category Building

LOCATION and IDENTIFICATION

Address 209-211 E Lemon Street

Vicinity of NE corner of Lemon St. and Safford Ave

City Tarpon Springs County Pinellas

Ownership Private-corporate Subdivision Block # Lot #

MAPPING

USGS Map TARPON SPRINGS Township 27S Range 15E Section 12

Quarter Qtr Qtr Irregular Section ☐ UTM Zone 17

Easting 327712 Northing 3114533 Land Grant Unknown

Latitude Longitude Plat or Other Map Aerial Photographs

HISTORY

Architect/Builder Unknown Construction Date 1928 Circa ☒Alterations ☒ Date c.1950 Type/Location window replaced, door replaced c.1980Additions ☒ Date c.1980 Type/Location 1 story shed roof addition- length of building on east elevationMoved ☐ Original Location

Use Original Industrial Use Present Industrial

DESCRIPTION

Style Other Exterior Plan Rectangular Interior Plan Unknown Stories 1

Structural System Wood frame Exterior Fabric Corrugated metal

Foundation Slab Foundation Materials Poured concrete Foundation Infill N/A

No. of Porches 0 Locations/Features N/A

Main Entrance (stylistic details): large center opening on south elevation

Outbldgs. ☐ Number Nature/Location (Describe below)

Roof Type Gable Roofing Materials 5V-Sheet metal

Secondary Structures ☒ Comments Cupola vent Location centered on ridge with gableChimneys ☐ Number 0 Orientation N/A Location N/A Material Not applicableWood Windows ☐ Type Light #Metal Windows ☒ Type SHS Light # 1/1

Exterior Ornament

Condition Fair Surroundings Commercial

Narrative (general, interior, landscape, context; 3 lines only)

This structure is a large warehouse with open wood trusses on the inside and large open ends. This building is not shown on the Sanborn maps but is typical of 1920s construction. The present owners were told it was a lumberyard for loading and unloading off the trains.

Archaeological Remains Present ☐ FMSF Archaeological Site Form Completed (if yes, attach) ☐

Consult Guide To Historical Structure Forms for detailed instructions

RECORDER'S EVALUATION OF SITE

Individually Eligible for National Register? Yes ☐ No ☒ Likely, Need Information ☐ Insufficient Information ☐Potential Contributor to Nat. Reg. District? Yes ☒ No ☐ Likely, Need Information ☐ Insufficient Information ☐

Areas of Significance

Community planning & development

Summary of Significance

This resource is an example of industrial architecture in Tarpon Springs during the Boom Times-era and is representative of the development of the City of Tarpon Springs. Possible expansion of the NRHP Historic District was evaluated, and resources immediately surrounding the current boundaries were considered for inclusion within the district if the NRHP boundaries are enlarged. This resource is considered contributing to the NRHP Historic District if the boundaries are enlarged.

DHR USE ONLY		OFFICIAL EVALUATIONS	DHR USE ONLY	
NR DATE ____/____/____	KEEPER-NR ELIGIBILITY <input type="checkbox"/> yes <input type="checkbox"/> no		Date	____/____/____
DELIST DATE ____/____/____	SHPO-NR ELIGIBILITY: <input type="checkbox"/> yes <input type="checkbox"/> no <input type="checkbox"/> potentially elig. <input type="checkbox"/> insufficient info		Date	____/____/____
	LOCAL DESIGNATION: _____		Date	____/____/____
	Local office _____			
National Register Criteria for Evaluation <input type="checkbox"/> a <input type="checkbox"/> b <input type="checkbox"/> c <input type="checkbox"/> d (See National Register Bulletin 15, p. 2)				

DOCUMENTATION

Research Methods Florida Site File for past architectural surveys; Florida Site File search; Local library; Tax records; Pedestrian; Sanborn maps

Bibliographic References

Location of Negatives Janus Research **Negative Numbers** Roll 2885, #129, Facing NE

RECORDER INFORMATION

Recorder Name Janus Research

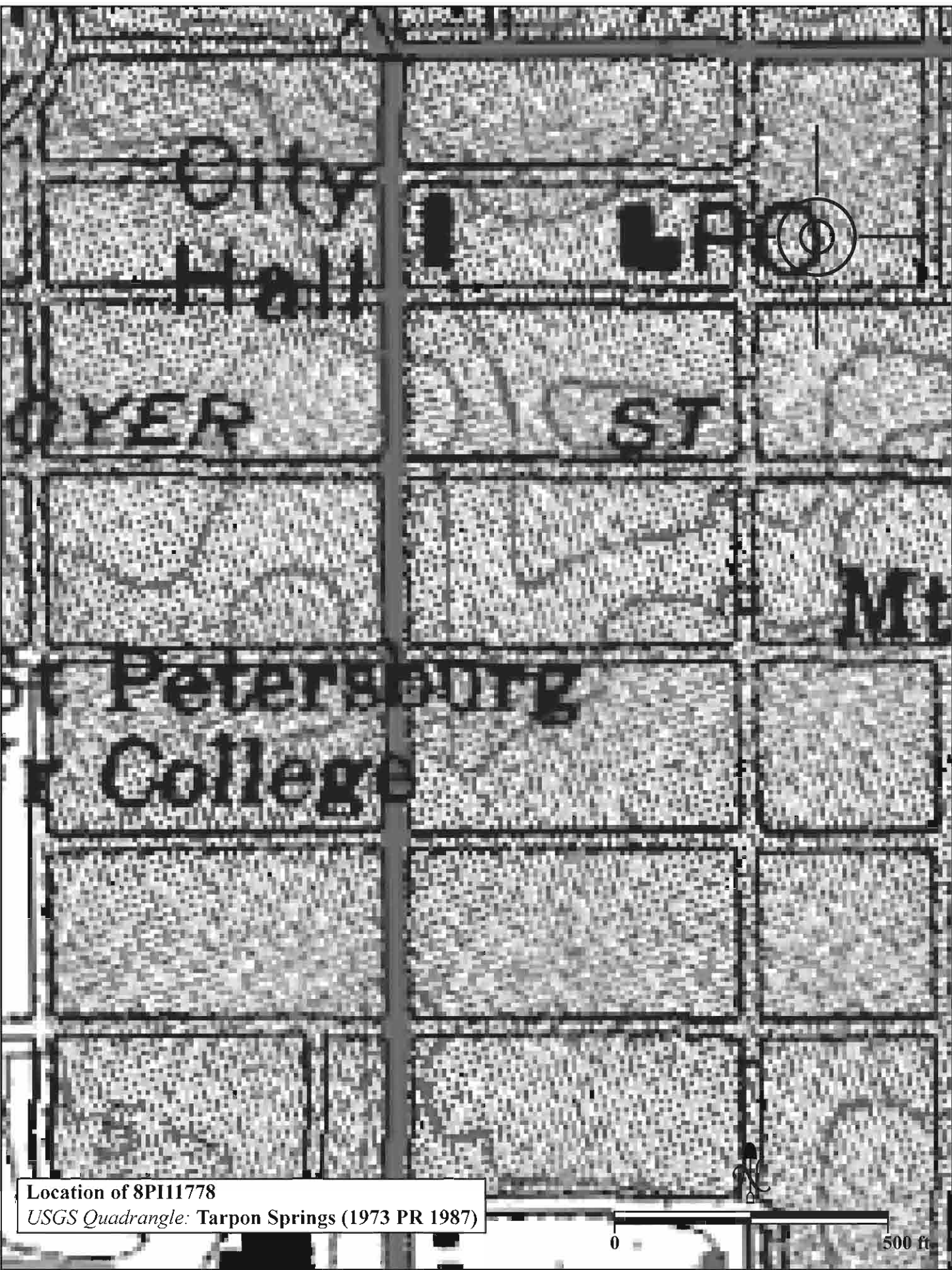
Recorder Affiliation JANUS RESEARCH, 1107 N. Ward Street, Tampa, Florida 33607 Telephone 813-636-8200

- REQUIRED:**
1. USGS 7.5' MAP WITH STRUCTURES PINPOINTED IN RED
 2. LARGE SCALE STREET OR PLAT MAP
 3. PHOTO OF MAIN FACADE, PREFERABLY B&W, AT LEAST 3x5



SKETCH MAP





Location of 8PI11778

USGS Quadrangle: Tarpon Springs (1973 PR 1987)

0

500 ft



HISTORICAL STRUCTURE FORM FLORIDA MASTER SITE FILE

Consult Guide To Historical Structure Forms for detailed instructions

Site # 8PI11779

Recorder # 49

Recorder Date 1/27/09

Original ☒Update ☐

Site Name Just Jags Other Names

Project Name Historic Resources Survey of Tarpon Springs

Historic Contexts Modern National Register Category Building

LOCATION and IDENTIFICATION

Address 229 E Lemon Street

Vicinity of NW corner of Lemon St. and Ring Ave

City Tarpon Springs County Pinellas

Ownership Private-individual Subdivision Block # Lot #

MAPPING

USGS Map TARPON SPRINGS Township 27S Range 15E Section 12

Quarter Qtr Qtr Irregular Section ☐ UTM Zone 17

Easting 327779 Northing 3114531 Land Grant Unknown

Latitude Longitude Plat or Other Map Aerial Photographs

HISTORY

Architect/Builder Unknown Construction Date 1957 Circa ☒Alterations ☒ Date c.1980 Type/Location some windows replaced, most likely had awnings at one pointAdditions ☐ Date Type/LocationMoved ☐ Original Location

Use Original Commercial Use Present Commercial

DESCRIPTION

Style Masonry Vernacular Exterior Plan Rectangular Interior Plan Unknown Stories 1

Structural System Concrete block Exterior Fabric Concrete block

Foundation Slab Foundation Materials Poured concrete Foundation Infill N/A

No. of Porches 0 Locations/Features N/A

Main Entrance (stylistic details): angled corner entry

Outbldgs. ☐ Number Nature/Location (Describe below)

Roof Type Flat Roofing Materials Built-up roof

Secondary Structures ☐ Comments Not applicable LocationChimneys ☐ Number 0 Orientation N/A Location N/A Material Not applicableWood Windows ☐ Type Light #Metal Windows ☒ Type Fixed; Awning Light # 4

Exterior Ornament

Condition Fair Surroundings Commercial

Narrative (general, interior, landscape, context; 3 lines only)

This building has a 24" parapet wall with a tile cap on the north and east sides.

Archaeological Remains Present ☐ FMSF Archaeological Site Form Completed (if yes, attach) ☐

Consult Guide To Historical Structure Forms for detailed instructions

RECORDER'S EVALUATION OF SITE

Individually Eligible for National Register? Yes ☐ No ☒ Likely, Need Information ☐ Insufficient Information ☐Potential Contributor to Nat. Reg. District? Yes ☒ No ☐ Likely, Need Information ☐ Insufficient Information ☐

Areas of Significance

Community planning & development

Summary of Significance

This resource is an example of commercial architecture in Tarpon Springs during the Modern-era and is representative of the development of the City of Tarpon Springs. Possible expansion of the Local Historic District was evaluated, and this resource is considered contributing to the Local Historic District if the boundaries are enlarged. The areas that can be considered part of the expanded Local Historic District include the resources immediately surrounding the district and the Fruit Salad area.

DHR USE ONLY		OFFICIAL EVALUATIONS	DHR USE ONLY	
NR DATE ____/____/____	KEEPER-NR ELIGIBILITY <input type="checkbox"/> yes <input type="checkbox"/> no		Date	____/____/____
DELIST DATE ____/____/____	SHPO-NR ELIGIBILITY: <input type="checkbox"/> yes <input type="checkbox"/> no <input type="checkbox"/> potentially elig. <input type="checkbox"/> insufficient info		Date	____/____/____
	LOCAL DESIGNATION: _____		Date	____/____/____
	Local office _____			
National Register Criteria for Evaluation <input type="checkbox"/> a <input type="checkbox"/> b <input type="checkbox"/> c <input type="checkbox"/> d (See National Register Bulletin 15, p. 2)				

DOCUMENTATION

Research Methods Florida Site File for past architectural surveys; Florida Site File search; Local library; Tax records; Pedestrian; Sanborn maps

Bibliographic References

Location of Negatives Janus Research **Negative Numbers** Roll 2885, #93, Facing NW

RECORDER INFORMATION

Recorder Name Janus Research

Recorder Affiliation JANUS RESEARCH, 1107 N. Ward Street, Tampa, Florida 33607 Telephone 813-636-8200

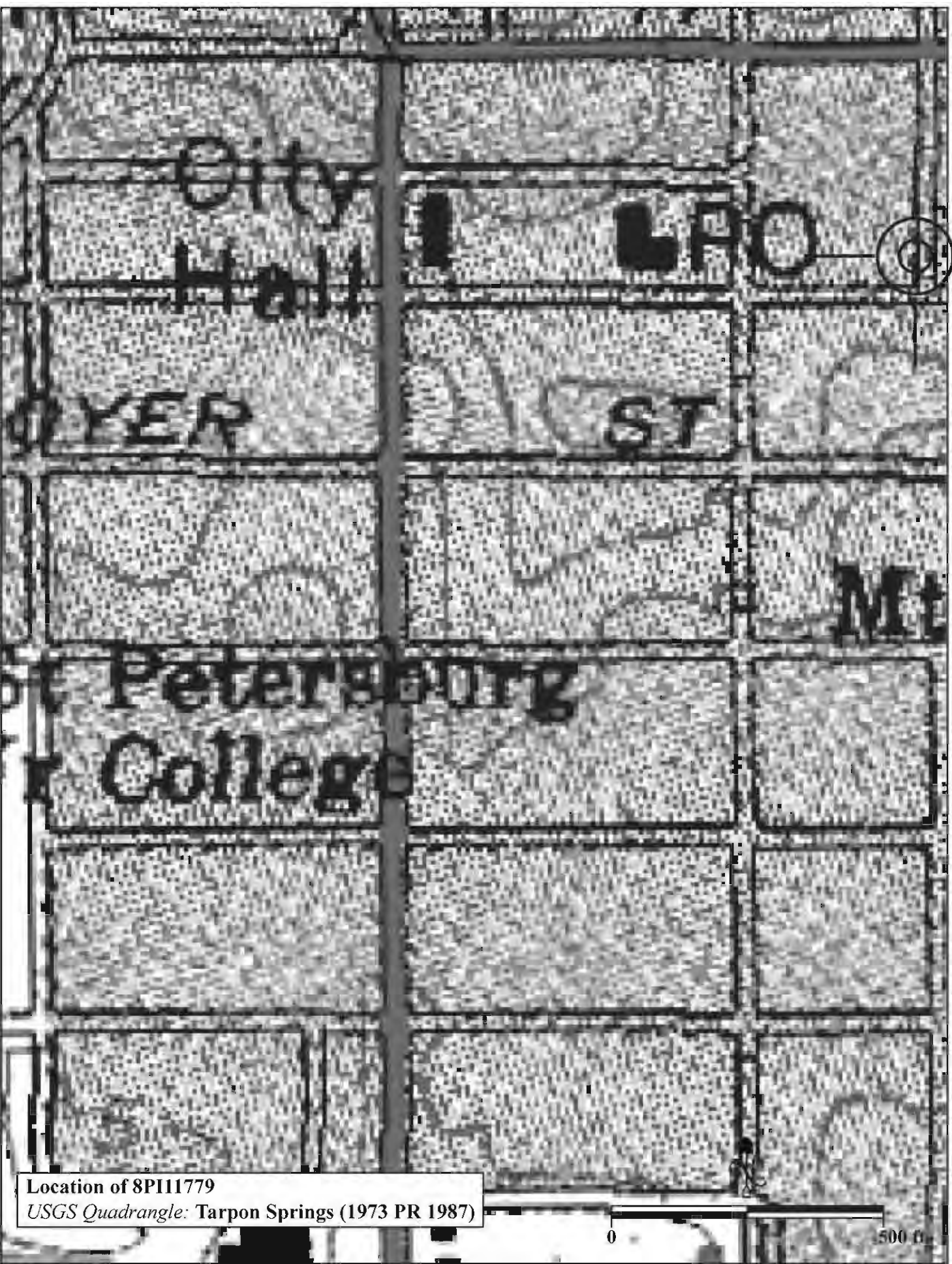
- REQUIRED:**
1. USGS 7.5' MAP WITH STRUCTURES PINPOINTED IN RED
 2. LARGE SCALE STREET OR PLAT MAP
 3. PHOTO OF MAIN FACADE, PREFERABLY B&W, AT LEAST 3x5



SKETCH MAP



USGS QUADRANGLE MAP





HISTORICAL STRUCTURE FORM

FLORIDA MASTER SITE FILE

Consult Guide To Historical Structure Forms for detailed instructions

Site # 8PI11780

Recorder # 362

Recorder Date 2/26/09

Original ☒Update ☐

Site Name 410 E Lemon Street Other Names

Project Name Historic Resources Survey of Tarpon Springs

Historic Contexts Depression/New Deal National Register Category Building

LOCATION and IDENTIFICATION

Address 410 E Lemon Street

Vicinity of N side of Lemon between Pineapple and Bay

City Tarpon Springs County Pinellas

Ownership Private-individual Subdivision Block # Lot #

MAPPING

USGS Map TARPON SPRINGS Township 27S Range 15E Section 12

Quarter Qtr Qtr Irregular Section UTM Zone 17

Easting 326962 Northing 3114539 Land Grant Unknown

Latitude Longitude Plat or Other Map Aerial Photographs

HISTORY

Architect/Builder Unknown Construction Date 1930 Circa ☒Alterations ☒ Date c.1970 Type/Location aluminum siding; windows replaced c.1990Additions ☐ Date Type/LocationMoved ☐ Original Location

Use Original Private residence Use Present Private residence

DESCRIPTION

Style Minimal Traditional Exterior Plan Irregular Interior Plan Unknown Stories 1

Structural System Wood frame Exterior Fabric Aluminum

Foundation Piers Foundation Materials Unknown Foundation Infill N/A

No. of Porches 1 Locations/Features front gable portico, overhang supported by wood brackets and a brick stoop

Main Entrance (stylistic details): center French door with side lights under gable portico

Outbldgs. ☒ Number 1 Nature/Location (Describe below)

one story, aluminum siding, wood framed cottage to rear (contributing)

Roof Type Gable Roofing Materials Composition shingles

Secondary Structures ☐ Comments Not applicable LocationChimneys ☒ Number 1 Orientation South Location Slope/Interior Material ConcreteWood Windows ☐ Type Light #Metal Windows ☒ Type SHS Light # 1/1

Exterior Ornament knee braces, vents (wood gable end louver), wood surrounds, fabric awnings

Condition Good Surroundings Residential

Narrative (general, interior, landscape, context; 3 lines only)

This structure features sidelights at the entry door, triple and paired window sets, and aluminum soffits.

Archaeological Remains Present ☐ FMSF Archaeological Site Form Completed (if yes, attach) ☐

Consult Guide To Historical Structure Forms for detailed instructions

RECORDER'S EVALUATION OF SITE

Individually Eligible for National Register? Yes ☐ No ☒ Likely, Need Information ☐ Insufficient Information ☐Potential Contributor to Nat. Reg. District? Yes ☐ No ☒ Likely, Need Information ☐ Insufficient Information ☐

Areas of Significance

Community planning & development

Summary of Significance

This resource is an example of residential architecture in Tarpon Springs during the Depression/New Deal-era and is representative of the development of the City of Tarpon Springs. Possible expansion of the Local Historic District was evaluated, and this resource is considered contributing to the Local Historic District if the boundaries are enlarged. The areas that can be considered part of the expanded Local Historic District include the resources immediately surrounding the district and the Fruit Salad area.

DHR USE ONLY		OFFICIAL EVALUATIONS	DHR USE ONLY	
NR DATE ____/____/____	KEEPER-NR ELIGIBILITY <input type="checkbox"/> yes <input type="checkbox"/> no		Date	____/____/____
DELIST DATE ____/____/____	SHPO-NR ELIGIBILITY: <input type="checkbox"/> yes <input type="checkbox"/> no <input type="checkbox"/> potentially elig. <input type="checkbox"/> insufficient info		Date	____/____/____
	LOCAL DESIGNATION: _____		Date	____/____/____
	Local office _____			
National Register Criteria for Evaluation <input type="checkbox"/> a <input type="checkbox"/> b <input type="checkbox"/> c <input type="checkbox"/> d (See National Register Bulletin 15, p. 2)				

DOCUMENTATION

Research Methods Florida Site File for past architectural surveys; Florida Site File search; Local library; Tax records; Pedestrian; Sanborn maps

Bibliographic References

Location of Negatives Janus Research **Negative Numbers** Roll 2885, #43, Facing NW

RECORDER INFORMATION

Recorder Name Janus Research

Recorder Affiliation JANUS RESEARCH, 1107 N. Ward Street, Tampa, Florida 33607 Telephone 813-636-8200

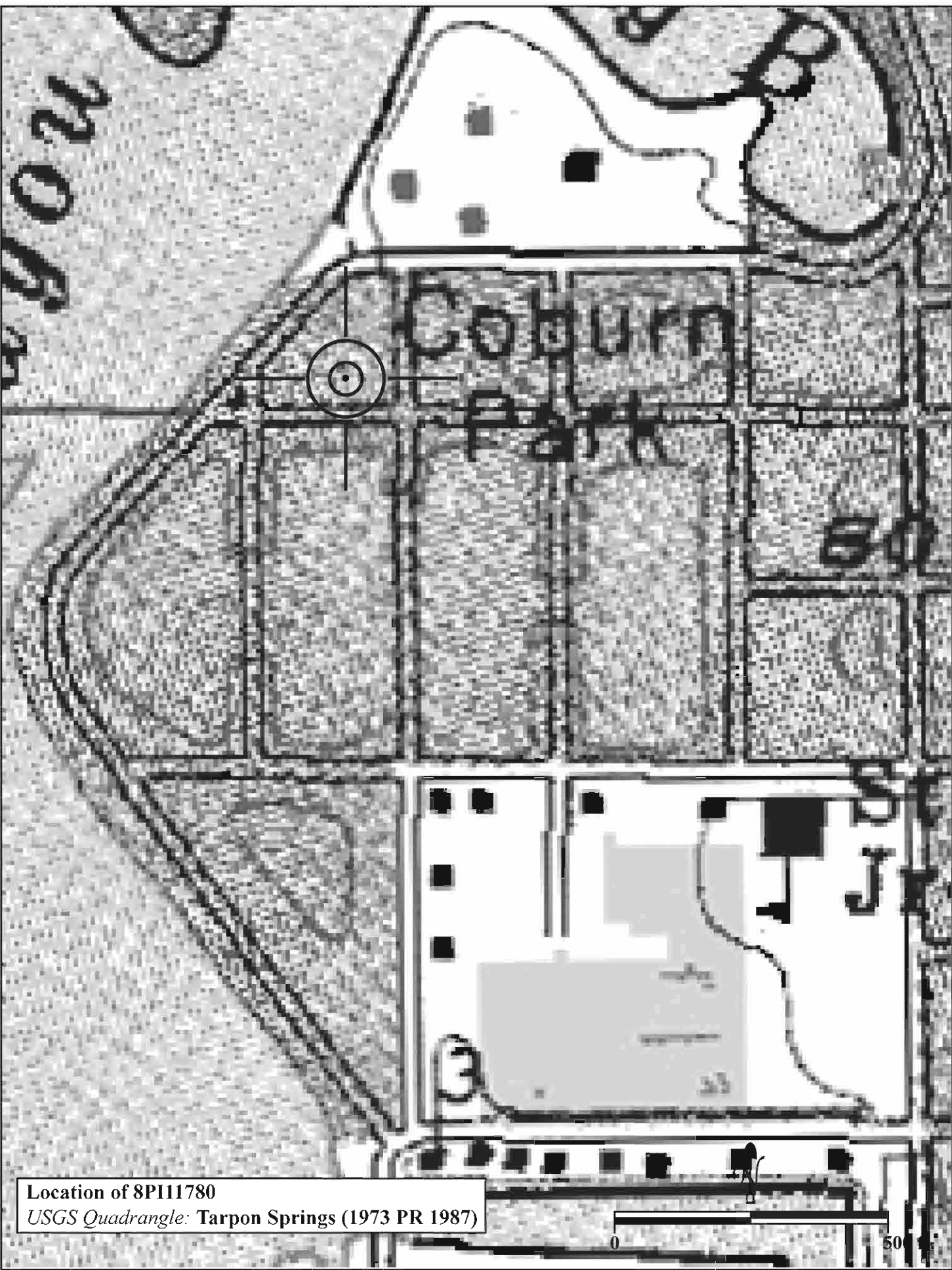
- REQUIRED:**
1. USGS 7.5' MAP WITH STRUCTURES PINPOINTED IN RED
 2. LARGE SCALE STREET OR PLAT MAP
 3. PHOTO OF MAIN FACADE, PREFERABLY B&W, AT LEAST 3x5



SKETCH MAP



USGS QUADRANGLE MAP



Location of 8PI11780

USGS Quadrangle: Tarpon Springs (1973 PR 1987)

0

500



HISTORICAL STRUCTURE FORM FLORIDA MASTER SITE FILE

Consult Guide To Historical Structure Forms for detailed instructions

Site # 8PI11781

Recorder # 43

Recorder Date 1/26/09

Original ☒Update ☐

Site Name 429 E Lemon Street Other Names

Project Name Historic Resources Survey of Tarpon Springs

Historic Contexts Spanish-American War National Register Category Building

LOCATION and IDENTIFICATION

Address 429 E Lemon Street

Vicinity of N side of Lemon St. in between Levis St. and Grosse Ave

City Tarpon Springs County Pinellas

Ownership Private-individual Subdivision Block # Lot #

MAPPING

USGS Map TARPON SPRINGS Township 27S Range 15E Section 12

Quarter Qtr Qtr Irregular Section ☐ UTM Zone 17

Easting 327952 Northing 3114533 Land Grant Unknown

Latitude Longitude Plat or Other Map Aerial Photographs

HISTORY

Architect/Builder Unknown Construction Date 1910 Circa ☒Alterations ☒ Date c.1960 Type/Location windows replaced, aluminum sidingAdditions ☒ Date c.1950 Type/Location east side hipped roof, porch rebuilt c.1980, rear shed roof addedMoved ☐ Original Location

Use Original Private residence Use Present Private residence

DESCRIPTION

Style Frame Vernacular Exterior Plan Rectangular Interior Plan Unknown Stories 1

Structural System Wood frame Exterior Fabric Aluminum

Foundation Continuous Foundation Materials Poured concrete Foundation Infill N/A

No. of Porches 1 Locations/Features 1/2 width, center shed roof, screened porch with metal roof

Main Entrance (stylistic details): center entry under main porch

Outbldgs. ☐ Number Nature/Location (Describe below)

Roof Type Hip Roofing Materials Composition shingles

Secondary Structures ☐ Comments Not applicable LocationChimneys ☐ Number 0 Orientation N/A Location N/A Material Not applicableWood Windows ☐ Type Light #Metal Windows ☒ Type SHS; Awning Light # 2/2; 3

Exterior Ornament wood surrounds

Condition Good Surroundings Residential

Narrative (general, interior, landscape, context; 3 lines only)

This structure features a steep pyramidal roof and symmetrical façade.

Archaeological Remains Present ☐ FMSF Archaeological Site Form Completed (if yes, attach) ☐

Consult Guide To Historical Structure Forms for detailed instructions

RECORDER'S EVALUATION OF SITE

Individually Eligible for National Register? Yes ☐ No ☒ Likely, Need Information ☐ Insufficient Information ☐Potential Contributor to Nat. Reg. District? Yes ☐ No ☒ Likely, Need Information ☐ Insufficient Information ☐

Areas of Significance

Community planning & development

Summary of Significance

This resource is an example of residential architecture in Tarpon Springs during the Spanish-American War-era and is representative of the development of the City of Tarpon Springs. However, this building has inappropriate alterations that compromise its overall architectural integrity. Therefore, this resource is considered non-contributing to the NRHP Tarpon Springs Historic District and ineligible as an individual resource in the NRHP. The modifications to the building could possibly be removed or reversed, and subsequently, it may retain enough historic integrity to be considered contributing to the Local Historic District.

DHR USE ONLY		OFFICIAL EVALUATIONS		DHR USE ONLY	
NR DATE ____/____/____	KEEPER-NR ELIGIBILITY <input type="checkbox"/> yes <input type="checkbox"/> no			Date	____/____/____
DELIST DATE ____/____/____	SHPO-NR ELIGIBILITY: <input type="checkbox"/> yes <input type="checkbox"/> no <input type="checkbox"/> potentially elig. <input type="checkbox"/> insufficient info			Date	____/____/____
	LOCAL DESIGNATION: _____			Date	____/____/____
	Local office _____				
National Register Criteria for Evaluation <input type="checkbox"/> a <input type="checkbox"/> b <input type="checkbox"/> c <input type="checkbox"/> d (See National Register Bulletin 15, p. 2)					

DOCUMENTATION

Research Methods Florida Site File for past architectural surveys; Florida Site File search; Local library; Tax records; Pedestrian; Sanborn maps

Bibliographic References

Location of Negatives Janus Research

Negative Numbers Roll 2885, #81, Facing NW

RECORDER INFORMATION

Recorder Name Janus Research

Recorder Affiliation JANUS RESEARCH, 1107 N. Ward Street, Tampa, Florida 33607 Telephone 813-636-8200

- REQUIRED:**
1. USGS 7.5' MAP WITH STRUCTURES PINPOINTED IN RED
 2. LARGE SCALE STREET OR PLAT MAP
 3. PHOTO OF MAIN FACADE, PREFERABLY B&W, AT LEAST 3x5



SKETCH MAP





Location of 8PI11781

USGS Quadrangle: Tarpon Springs (1973 PR 1987)



HISTORICAL STRUCTURE FORM FLORIDA MASTER SITE FILE

Consult Guide To Historical Structure Forms for detailed instructions

Site # 8PI11782

Recorder # 42

Recorder Date 1/26/09

Original ☒Update ☐

Site Name 435 E Lemon Street Other Names

Project Name Historic Resources Survey of Tarpon Springs

Historic Contexts Spanish-American War National Register Category Building

LOCATION and IDENTIFICATION

Address 435 E Lemon Street

Vicinity of N side of Lemon St. in between Levis St. and Grosse Ave

City Tarpon Springs County Pinellas

Ownership Private-individual Subdivision Block # Lot #

MAPPING

USGS Map TARPON SPRINGS Township 27S Range 15E Section 12

Quarter Qtr Qtr Irregular Section ☐ UTM Zone 17

Easting 327995 Northing 3114532 Land Grant Unknown

Latitude Longitude Plat or Other Map Aerial Photographs

HISTORY

Architect/Builder Unknown Construction Date 1915 Circa ☒Alterations ☒ Date c.1980 Type/Location porch supports replaced with metal, windows replaced c.1960Additions ☐ Date Type/LocationMoved ☐ Original Location

Use Original Private residence Use Present Private residence

DESCRIPTION

Style Frame Vernacular Exterior Plan Rectangular Interior Plan Unknown Stories 1

Structural System Not applicable Exterior Fabric Drop siding

Foundation Continuous Foundation Materials Poured concrete Foundation Infill N/A

No. of Porches 1 Locations/Features nearly full width screened with stucco wall and a separate hipped roof

Main Entrance (stylistic details): center entry under main porch

Outbldgs. ☒ Number 1 Nature/Location (Describe below)

rear 1 car garage, non historic

Roof Type Hip Roofing Materials Composition shingles

Secondary Structures ☒ Comments Gable dormer Location UnknownChimneys ☐ Number 0 Orientation N/A Location N/A Material Not applicableWood Windows ☐ Type Light #Metal Windows ☒ Type SHS; Awning Light # 6/6; 4

Exterior Ornament cornerboards, wood surrounds

Condition Fair Surroundings Residential, Commercial

Narrative (general, interior, landscape, context; 3 lines only)

This structure features boxed eaves and a hipped roof with moderate slope.

Archaeological Remains Present ☐ FMSF Archaeological Site Form Completed (if yes, attach) ☐

Consult Guide To Historical Structure Forms for detailed instructions

RECORDER'S EVALUATION OF SITE

Individually Eligible for National Register? Yes ☐ No ☒ Likely, Need Information ☐ Insufficient Information ☐Potential Contributor to Nat. Reg. District? Yes ☐ No ☒ Likely, Need Information ☐ Insufficient Information ☐

Areas of Significance

Community planning & development

Summary of Significance

This resource is an example of residential architecture in Tarpon Springs during the Spanish-American War-era and is representative of the development of the City of Tarpon Springs. However, this building has inappropriate alterations that compromise its overall architectural integrity. Therefore, this resource is considered non-contributing to the NRHP Tarpon Springs Historic District and ineligible as an individual resource in the NRHP. The modifications to the building could possibly be removed or reversed, and subsequently, it may retain enough historic integrity to be considered contributing to the Local Historic District.

DHR USE ONLY		OFFICIAL EVALUATIONS		DHR USE ONLY	
NR DATE ____/____/____	KEEPER-NR ELIGIBILITY <input type="checkbox"/> yes <input type="checkbox"/> no			Date	____/____/____
DELIST DATE ____/____/____	SHPO-NR ELIGIBILITY: <input type="checkbox"/> yes <input type="checkbox"/> no <input type="checkbox"/> potentially elig. <input type="checkbox"/> insufficient info			Date	____/____/____
	LOCAL DESIGNATION: _____			Date	____/____/____
	Local office _____				
National Register Criteria for Evaluation <input type="checkbox"/> a <input type="checkbox"/> b <input type="checkbox"/> c <input type="checkbox"/> d (See National Register Bulletin 15, p. 2)					

DOCUMENTATION

Research Methods Florida Site File for past architectural surveys; Florida Site File search; Local library; Tax records; Pedestrian; Sanborn maps

Bibliographic References

Location of Negatives Janus Research

Negative Numbers Roll 2885, #80, Facing N

RECORDER INFORMATION

Recorder Name Janus Research

Recorder Affiliation JANUS RESEARCH, 1107 N. Ward Street, Tampa, Florida 33607 Telephone 813-636-8200

- REQUIRED:**
1. USGS 7.5' MAP WITH STRUCTURES PINPOINTED IN RED
 2. LARGE SCALE STREET OR PLAT MAP
 3. PHOTO OF MAIN FACADE, PREFERABLY B&W, AT LEAST 3x5



SKETCH MAP



USGS QUADRANGLE MAP



Location of 8PI11782

USGS Quadrangle: Tarpon Springs (1973 PR 1987)



HISTORICAL STRUCTURE FORM

FLORIDA MASTER SITE FILE

Consult Guide To Historical Structure Forms for detailed instructions

Site # 8PI11783

Recorder # 41

Recorder Date 1/26/09

Original ☒Update ☐

Site Name 439 E Lemon Street Other Names

Project Name Historic Resources Survey of Tarpon Springs

Historic Contexts Spanish-American War National Register Category Building

LOCATION and IDENTIFICATION

Address 439 E Lemon Street

Vicinity of N side of Lemon St. in between Levis St. and Grosse Ave

City Tarpon Springs County Pinellas

Ownership Private-individual Subdivision Block # Lot #

MAPPING

USGS Map TARPON SPRINGS Township 27S Range 15E Section 12

Quarter Qtr Qtr Irregular Section ☐ UTM Zone 17

Easting 328036 Northing 3114531 Land Grant Unknown

Latitude Longitude Plat or Other Map Aerial Photographs

HISTORY

Architect/Builder Unknown Construction Date 1910 Circa ☒Alterations ☒ Date c.1960 Type/Location porch enclosed, windows replacedAdditions ☒ Date c.1930 Type/Location 1 story shed roof additionMoved ☐ Original Location

Use Original Private residence Use Present Private residence

DESCRIPTION

Style Frame Vernacular Exterior Plan Irregular Interior Plan Unknown Stories 1

Structural System Wood frame Exterior Fabric Aluminum

Foundation Piers Foundation Materials Poured concrete Foundation Infill N/A

No. of Porches 0 Locations/Features N/A

Main Entrance (stylistic details): center entry with no overhang

Outbldgs. ☐ Number Nature/Location (Describe below)

Unknown- may have outbuilding or addition hidden by foliage

Roof Type Hip Roofing Materials Composition shingles

Secondary Structures ☐ Comments Not applicable LocationChimneys ☐ Number 0 Orientation N/A Location N/A Material Not applicableWood Windows ☐ Type Light #Metal Windows ☒ Type Awning Light # 4

Exterior Ornament wood surrounds

Condition Good Surroundings Residential, Commercial

Narrative (general, interior, landscape, context; 3 lines only)

This property features a low site wall with a wood picket fence added. The house has a steep pitched roof.

Archaeological Remains Present ☐ FMSF Archaeological Site Form Completed (if yes, attach) ☐

RECORDER'S EVALUATION OF SITE

Individually Eligible for National Register? Yes ☐ No ☒ Likely, Need Information ☐ Insufficient Information ☐

Potential Contributor to Nat. Reg. District? Yes ☐ No ☒ Likely, Need Information ☐ Insufficient Information ☐

Areas of Significance

Community planning & development

Summary of Significance

This resource is an example of residential architecture in Tarpon Springs during the Spanish-American War-era and is representative of the development of the City of Tarpon Springs. However, this building has inappropriate alterations that compromise its overall architectural integrity. Therefore, this resource is considered non-contributing to the NRHP Tarpon Springs Historic District and ineligible as an individual resource in the NRHP. The modifications to the building could possibly be removed or reversed, and subsequently, it may retain enough historic integrity to be considered contributing to the Local Historic District.

DHR USE ONLY		OFFICIAL EVALUATIONS	DHR USE ONLY	
NR DATE ____/____/____	KEEPER-NR ELIGIBILITY <input type="checkbox"/> yes <input type="checkbox"/> no		Date	____/____/____
DELIST DATE ____/____/____	SHPO-NR ELIGIBILITY: <input type="checkbox"/> yes <input type="checkbox"/> no <input type="checkbox"/> potentially elig. <input type="checkbox"/> insufficient info		Date	____/____/____
	LOCAL DESIGNATION: _____		Date	____/____/____
	Local office _____			
National Register Criteria for Evaluation <input type="checkbox"/> a <input type="checkbox"/> b <input type="checkbox"/> c <input type="checkbox"/> d (See National Register Bulletin 15, p. 2)				

DOCUMENTATION

Research Methods Florida Site File for past architectural surveys; Florida Site File search; Local library; Tax records; Pedestrian; Sanborn maps

Bibliographic References

Location of Negatives Janus Research

Negative Numbers Roll 2885, #79, Facing N

RECORDER INFORMATION

Recorder Name Janus Research

Recorder Affiliation JANUS RESEARCH, 1107 N. Ward Street, Tampa, Florida 33607 Telephone 813-636-8200

- REQUIRED:**
1. USGS 7.5' MAP WITH STRUCTURES PINPOINTED IN RED
 2. LARGE SCALE STREET OR PLAT MAP
 3. PHOTO OF MAIN FACADE, PREFERABLY B&W, AT LEAST 3x5



SKETCH MAP





Location of 8PI11783

USGS Quadrangle: Tarpon Springs (1973 PR 1987)



HISTORICAL STRUCTURE FORM

FLORIDA MASTER SITE FILE

Consult Guide To Historical Structure Forms for detailed instructions

Site # 8PI11784

Recorder # 179

Recorder Date 2/16/09

Original ☒Update ☐

Site Name 55 W Lemon Street Other Names

Project Name Historic Resources Survey of Tarpon Springs

Historic Contexts Spanish-American War National Register Category Building

LOCATION and IDENTIFICATION

Address 55 W Lemon Street

Vicinity of S side of Lemon between Pinellas and Banana

City Tarpon Springs County Pinellas

Ownership Private-individual Subdivision Block # Lot #

MAPPING

USGS Map TARPON SPRINGS Township 27S Range 15E Section 12

Quarter Qtr Qtr Irregular Section ☐ UTM Zone 17

Easting 327340 Northing 3114507 Land Grant Unknown

Latitude Longitude Plat or Other Map Aerial Photographs

HISTORY

Architect/Builder Unknown Construction Date 1901 Circa ☒Alterations ☒ Date c.1980 Type/Location plywood panel siding; some windows replaced c.1960Additions ☒ Date c.1915 Type/Location rear, one story, wood frame, gable roofMoved ☐ Original Location

Use Original Private residence Use Present Private residence

DESCRIPTION

Style Frame Vernacular Exterior Plan Irregular Interior Plan Unknown Stories 1

Structural System Wood frame Exterior Fabric Plywood panels; Board and batten

Foundation Piers Foundation Materials Poured concrete Foundation Infill Diagonal Lattice panels

No. of Porches 1 Locations/Features full width, separate shed roof screened porch with wood supports and a wood deck

Main Entrance (stylistic details): center entry under screened porch

Outbdgs. ☒ Number 1 Nature/Location (Describe below)

one story cottage, contributing (visibility limited)

Roof Type Cross-gabled Roofing Materials Composition shingles

Secondary Structures ☐ Comments Not applicable LocationChimneys ☒ Number 2 Orientation South; Center Location Slope/Interior Material BrickWood Windows ☒ Type DHS Light #Metal Windows ☒ Type SHS Light # 4/4, 2/2

Exterior Ornament rafter tails, wood surrounds

Condition Good Surroundings Residential

Narrative (general, interior, landscape, context; 3 lines only)

This frame vernacular residence has a side gable roof facing the street with a rear gable back portion. The roof has a steep pitch with little overhang. A full width separate shed roof screened porch with wood posts is located on the main facade.

Archaeological Remains Present ☐ FMSF Archaeological Site Form Completed (if yes, attach) ☐

Consult Guide To Historical Structure Forms for detailed instructions

RECORDER'S EVALUATION OF SITE

Individually Eligible for National Register? Yes ☐ No ☒ Likely, Need Information ☐ Insufficient Information ☐
 Potential Contributor to Nat. Reg. District? Yes ☒ No ☐ Likely, Need Information ☐ Insufficient Information ☐

Areas of Significance

Community planning & development

Summary of Significance

This resource is an example of residential architecture in Tarpon Springs during the Spanish-American War-era and is representative of the development of the City of Tarpon Springs. Although this building has undergone some minor alterations, the majority of architectural details remain and the overall historic massing is retained. Therefore, this building would be considered a contributing resource to the NRHP and Local Tarpon Springs Historic District.

DHR USE ONLY		OFFICIAL EVALUATIONS	DHR USE ONLY	
NR DATE ____/____/____	KEEPER-NR ELIGIBILITY <input type="checkbox"/> yes <input type="checkbox"/> no		Date	____/____/____
DELIST DATE ____/____/____	SHPO-NR ELIGIBILITY: <input type="checkbox"/> yes <input type="checkbox"/> no <input type="checkbox"/> potentially elig. <input type="checkbox"/> insufficient info		Date	____/____/____
	LOCAL DESIGNATION: _____		Date	____/____/____
	Local office _____			
National Register Criteria for Evaluation <input type="checkbox"/> a <input type="checkbox"/> b <input type="checkbox"/> c <input type="checkbox"/> d (See National Register Bulletin 15, p. 2)				

DOCUMENTATION

Research Methods Florida Site File for past architectural surveys; Florida Site File search; Local library; Tax records; Pedestrian; Sanborn maps

Bibliographic References

Location of Negatives Janus Research **Negative Numbers** Roll 2885, #104, Facing SW

RECORDER INFORMATION

Recorder Name Janus Research

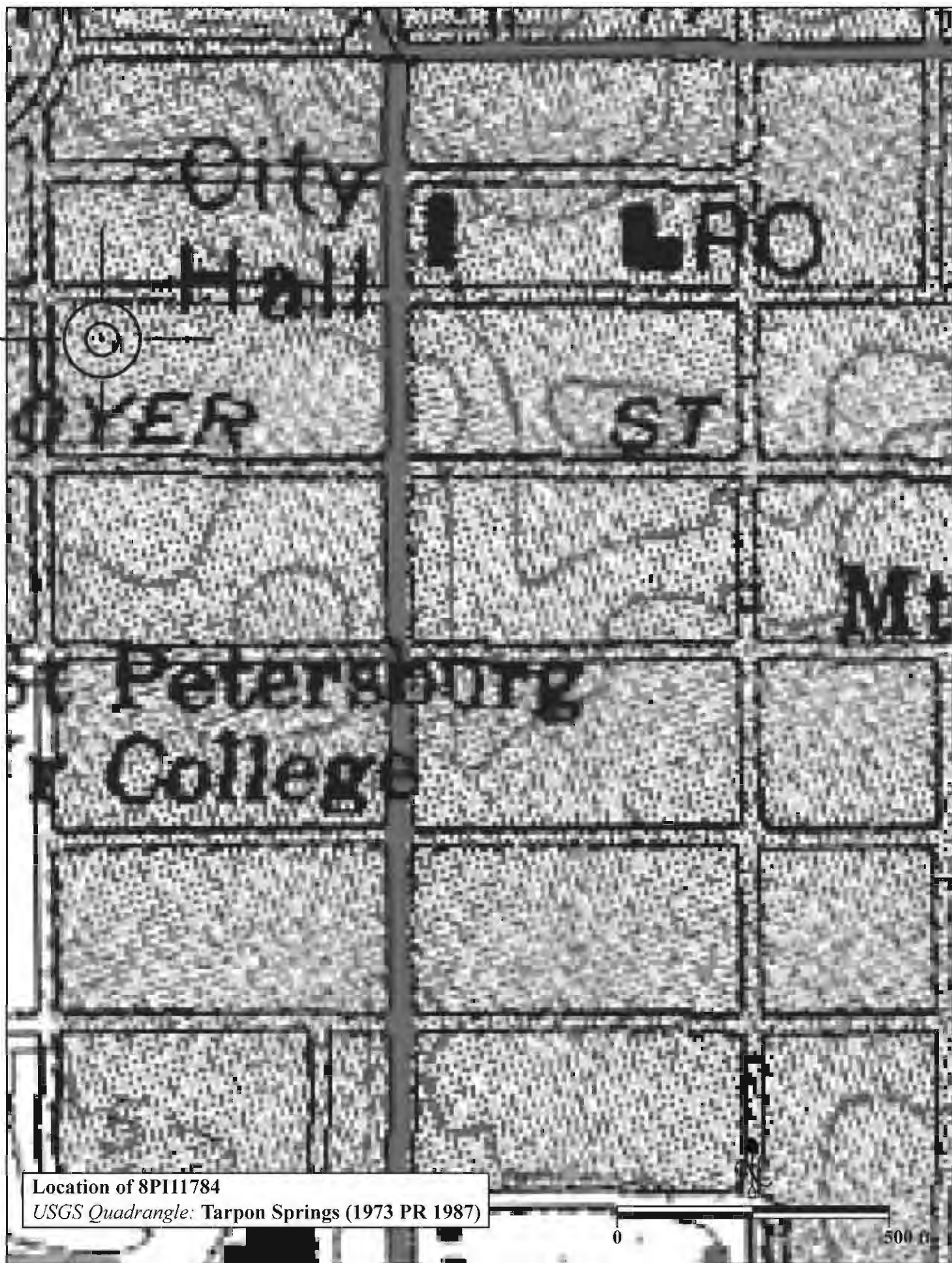
Recorder Affiliation JANUS RESEARCH, 1107 N. Ward Street, Tampa, Florida 33607 Telephone 813-636-8200

- REQUIRED:**
1. USGS 7.5' MAP WITH STRUCTURES PINPOINTED IN RED
 2. LARGE SCALE STREET OR PLAT MAP
 3. PHOTO OF MAIN FACADE, PREFERABLY B&W, AT LEAST 3x5



SKETCH MAP







HISTORICAL STRUCTURE FORM

FLORIDA MASTER SITE FILE

Consult Guide To Historical Structure Forms for detailed instructions

Site # 8PI11785

Recorder # 178

Recorder Date 2/16/09

Original ☒Update ☐

Site Name 65 W Lemon Street Other Names

Project Name Historic Resources Survey of Tarpon Springs

Historic Contexts Modern National Register Category Building

LOCATION and IDENTIFICATION

Address 65 W Lemon Street

Vicinity of S side of Lemon between Pinellas and Banana

City Tarpon Springs County Pinellas

Ownership Private-individual Subdivision Block # Lot #

MAPPING

USGS Map TARPON SPRINGS Township 27S Range 15E Section 12

Quarter Qtr Qtr Irregular Section ☐ UTM Zone 17

Easting 327320 Northing 3114504 Land Grant Unknown

Latitude Longitude Plat or Other Map Aerial Photographs

HISTORY

Architect/Builder Unknown Construction Date 1950 Circa ☒Alterations ☒ Date c.1990 Type/Location windows replacedAdditions ☒ Date c.1960 Type/Location rear flat roof, one story, concrete blockMoved ☐ Original Location

Use Original Private residence Use Present Private residence

DESCRIPTION

Style Masonry Vernacular Exterior Plan Irregular Interior Plan Unknown Stories 1

Structural System Concrete block Exterior Fabric Concrete block

Foundation Continuous Foundation Materials Concrete block Foundation Infill N/A

No. of Porches 1 Locations/Features front gable portico with metal scrollwork supports and concrete steps and deck

Main Entrance (stylistic details): off-center entry under gable portico

Outbldgs. ☐ Number Nature/Location (Describe below)

Roof Type Gable Roofing Materials Composition shingles

Secondary Structures ☒ Comments Carport Location west endChimneys ☒ Number 1 Orientation North Location Slope/Interior Material BrickWood Windows ☐ Type Light #Metal Windows ☒ Type SHS; Fixed Light # 1/1

Exterior Ornament shutters (faux), concrete sills

Condition Good Surroundings Residential

Narrative (general, interior, landscape, context; 3 lines only)

This one-story residence has a low slope side gable roof with a slight overhang. The facade is asymmetrical and an integral carport of located at the west end of the building. A front gable portico is supported by metal posts with decorative scrollwork.

Archaeological Remains Present ☐ FMSF Archaeological Site Form Completed (if yes, attach) ☐

Consult Guide To Historical Structure Forms for detailed instructions

RECORDER'S EVALUATION OF SITE

Individually Eligible for National Register? Yes ☐ No ☒ Likely, Need Information ☐ Insufficient Information ☐Potential Contributor to Nat. Reg. District? Yes ☒ No ☐ Likely, Need Information ☐ Insufficient Information ☐

Areas of Significance

Community planning & development

Summary of Significance

This resource is an example of residential architecture in Tarpon Springs during the Modern-era and is representative of the development of the City of Tarpon Springs. Although this building has undergone some minor alterations, the majority of architectural details remain and the overall historic massing is retained. Therefore, this building would be considered a contributing resource to the NRHP and Local Tarpon Springs Historic District.

DHR USE ONLY		OFFICIAL EVALUATIONS	DHR USE ONLY	
NR DATE ____/____/____	KEEPER-NR ELIGIBILITY <input type="checkbox"/> yes <input type="checkbox"/> no		Date	____/____/____
DELIST DATE ____/____/____	SHPO-NR ELIGIBILITY: <input type="checkbox"/> yes <input type="checkbox"/> no <input type="checkbox"/> potentially elig. <input type="checkbox"/> insufficient info		Date	____/____/____
	LOCAL DESIGNATION: _____		Date	____/____/____
	Local office _____			
National Register Criteria for Evaluation <input type="checkbox"/> a <input type="checkbox"/> b <input type="checkbox"/> c <input type="checkbox"/> d (See National Register Bulletin 15, p. 2)				

DOCUMENTATION

Research Methods Florida Site File for past architectural surveys; Florida Site File search; Local library; Tax records; Pedestrian; Sanborn maps

Bibliographic References

Location of Negatives Janus Research **Negative Numbers** Roll 2885, #103, Facing SE

RECORDER INFORMATION

Recorder Name Janus Research

Recorder Affiliation JANUS RESEARCH, 1107 N. Ward Street, Tampa, Florida 33607 Telephone 813-636-8200

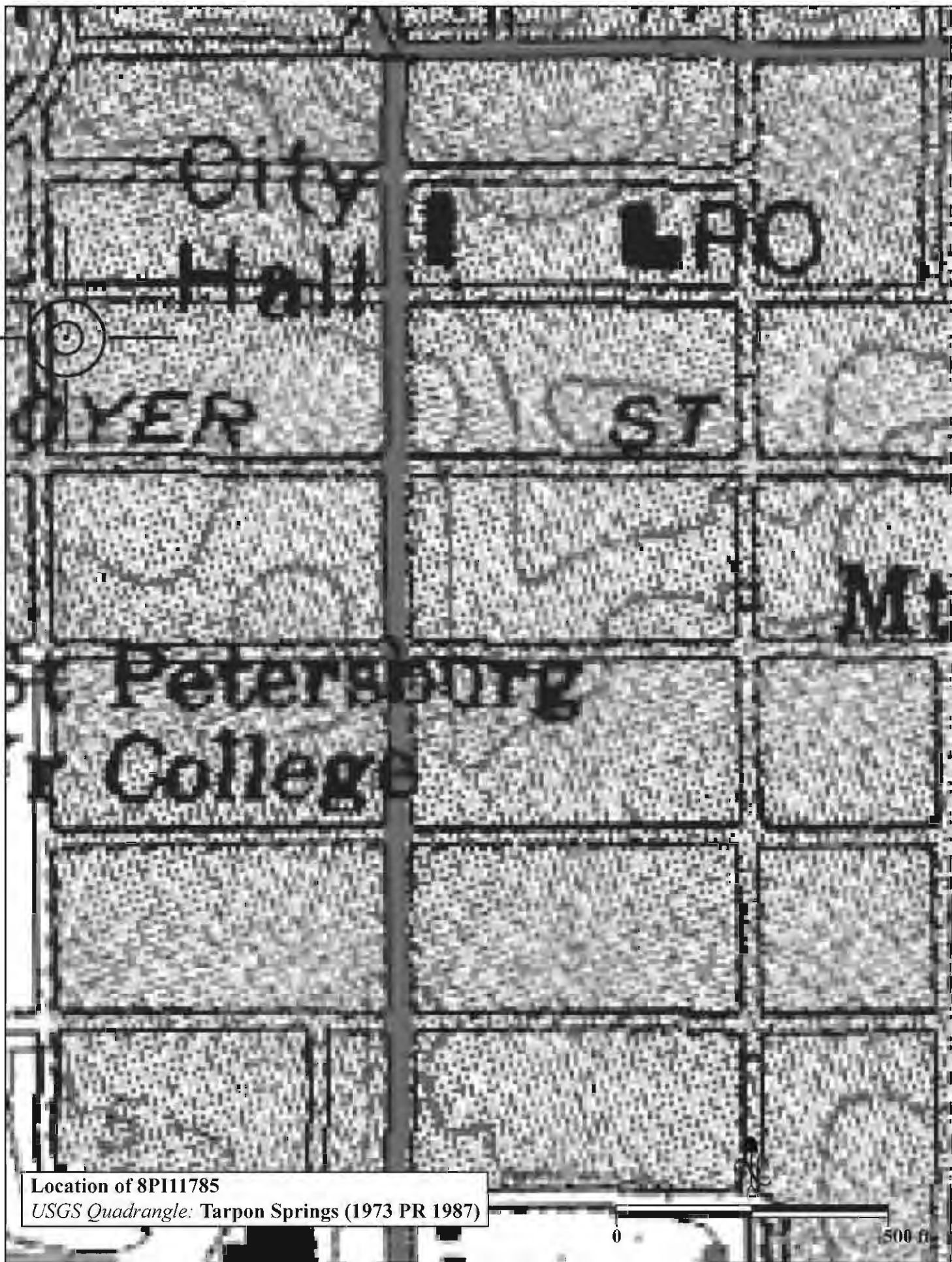
- REQUIRED:**
1. USGS 7.5' MAP WITH STRUCTURES PINPOINTED IN RED
 2. LARGE SCALE STREET OR PLAT MAP
 3. PHOTO OF MAIN FACADE, PREFERABLY B&W, AT LEAST 3x5



SKETCH MAP



USGS QUADRANGLE MAP



Location of 8PI11785

USGS Quadrangle: Tarpon Springs (1973 PR 1987)



HISTORICAL STRUCTURE FORM

FLORIDA MASTER SITE FILE

Consult Guide To Historical Structure Forms for detailed instructions

Site # 8PI11786

Recorder # 298

Recorder Date 2/20/09

Original ☒Update ☐

Site Name 114 W Lemon Street Other Names

Project Name Historic Resources Survey of Tarpon Springs

Historic Contexts Modern National Register Category Building

LOCATION and IDENTIFICATION

Address 114 W Lemon Street

Vicinity of N side of Lemon between Banana and Bath

City Tarpon Springs County Pinellas

Ownership Private-individual Subdivision Block # Lot #

MAPPING

USGS Map TARPON SPRINGS Township 27S Range 15E Section 12

Quarter Qtr Qtr Irregular Section ☐ UTM Zone 17

Easting 327232 Northing 3114543 Land Grant Unknown

Latitude Longitude Plat or Other Map Aerial Photographs

HISTORY

Architect/Builder Unknown Construction Date 1950 Circa ☒Alterations ☒ Date Unknown Type/Location asbestos siding, original second floor porch enclosedAdditions ☒ Date c.1980 Type/Location garage and screened porch addition to frontMoved ☐ Original Location

Use Original Private residence Use Present Private residence

DESCRIPTION

Style Frame Vernacular Exterior Plan Rectangular Interior Plan Unknown Stories 2

Structural System Wood frame Exterior Fabric Concrete block

Foundation Slab Foundation Materials Poured concrete Foundation Infill N/A

No. of Porches 1 Locations/Features second floor screened porch on main elevation

Main Entrance (stylistic details):

Outbdgs. ☒ Number 1 Nature/Location (Describe below)

one story front gable cottage (contributing)

Roof Type Gable Roofing Materials Composition shingles

Secondary Structures ☐ Comments Not applicable LocationChimneys ☐ Number 0 Orientation N/A Location N/A Material Not applicableWood Windows ☒ Type DHS Light # 1/1Metal Windows ☒ Type SHS; Casement Light # 6/6; steel 4 light

Exterior Ornament vents (gable louver), wood surrounds, concrete sills

Condition Good Surroundings Residential

Narrative (general, interior, landscape, context; 3 lines only)

This two-story frame residence is set to the rear of the lot and may have been built as an outbuilding. The original building is obscured by the front additions.

Archaeological Remains Present ☐ FMSF Archaeological Site Form Completed (if yes, attach) ☐

Consult Guide To Historical Structure Forms for detailed instructions

RECORDER'S EVALUATION OF SITE

Individually Eligible for National Register? Yes ☐ No ☒ Likely, Need Information ☐ Insufficient Information ☐Potential Contributor to Nat. Reg. District? Yes ☐ No ☒ Likely, Need Information ☐ Insufficient Information ☐

Areas of Significance

Community planning & development

Summary of Significance

This resource is an example of residential architecture in Tarpon Springs during the Modern-era. However, this building has had substantial unsympathetic alterations that diminish its overall architectural integrity and it no longer conveys its historic significance. Therefore, this resource is considered non-contributing to the NRHP or Local Historic District.

DHR USE ONLY		OFFICIAL EVALUATIONS		DHR USE ONLY	
NR DATE ____/____/____	KEEPER-NR ELIGIBILITY <input type="checkbox"/> yes <input type="checkbox"/> no			Date	____/____/____
DELIST DATE ____/____/____	SHPO-NR ELIGIBILITY: <input type="checkbox"/> yes <input type="checkbox"/> no <input type="checkbox"/> potentially elig. <input type="checkbox"/> insufficient info			Date	____/____/____
	LOCAL DESIGNATION: _____			Date	____/____/____
	Local office _____				
National Register Criteria for Evaluation <input type="checkbox"/> a <input type="checkbox"/> b <input type="checkbox"/> c <input type="checkbox"/> d (See National Register Bulletin 15, p. 2)					

DOCUMENTATION

Research Methods Florida Site File for past architectural surveys; Florida Site File search; Local library; Tax records; Pedestrian; Sanborn maps

Bibliographic References

Location of Negatives Janus Research **Negative Numbers** Roll 2885, #110, Facing NW

RECORDER INFORMATION

Recorder Name Janus Research

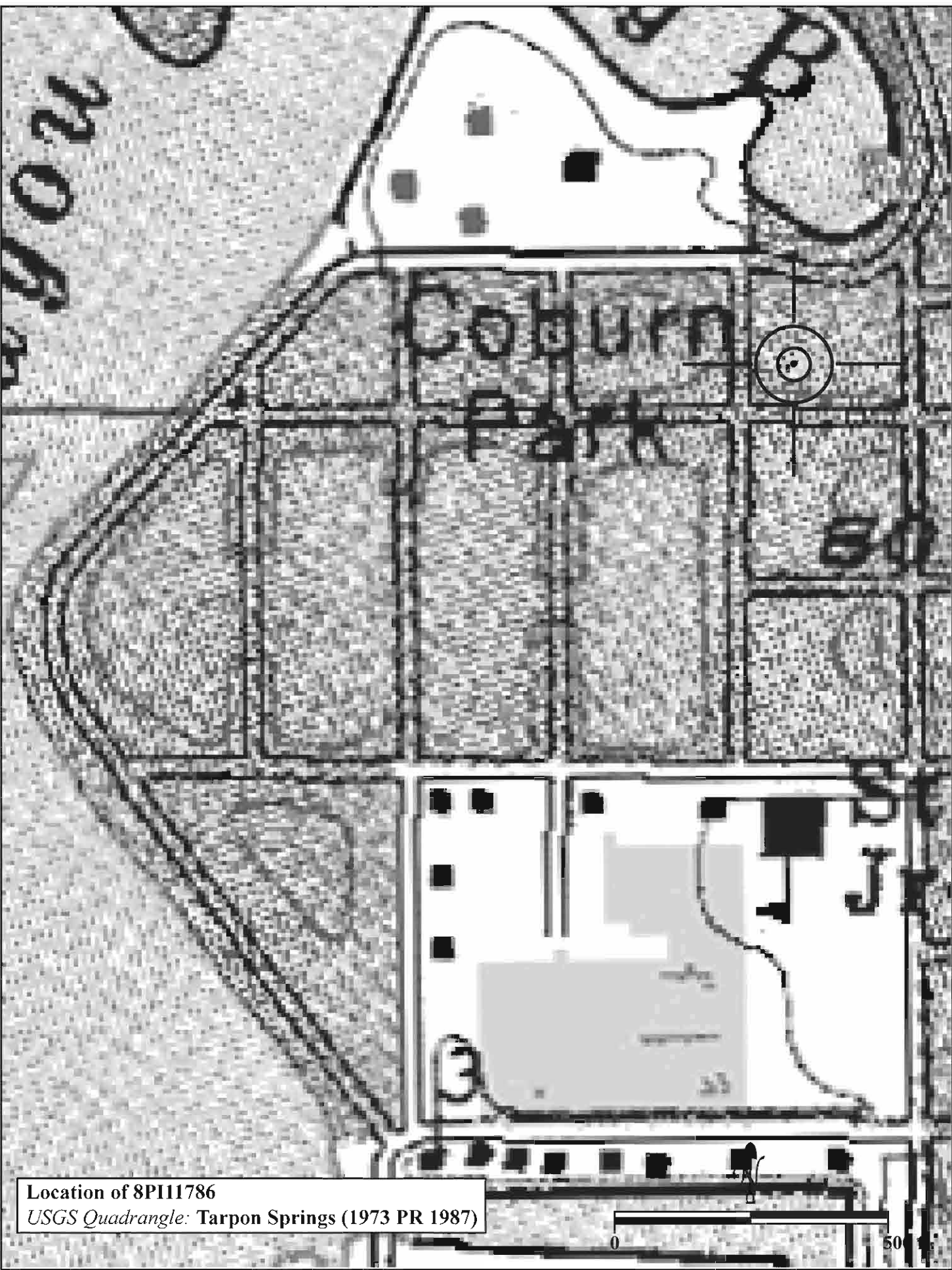
Recorder Affiliation JANUS RESEARCH, 1107 N. Ward Street, Tampa, Florida 33607 Telephone 813-636-8200

- REQUIRED:**
1. USGS 7.5' MAP WITH STRUCTURES PINPOINTED IN RED
 2. LARGE SCALE STREET OR PLAT MAP
 3. PHOTO OF MAIN FACADE, PREFERABLY B&W, AT LEAST 3x5



SKETCH MAP





Location of 8PI11786

USGS Quadrangle: Tarpon Springs (1973 PR 1987)

0

500



HISTORICAL STRUCTURE FORM

FLORIDA MASTER SITE FILE

Consult Guide To Historical Structure Forms for detailed instructions

Site # 8PI11787

Recorder # 301

Recorder Date 2/23/09

Original ☒Update ☐

Site Name 125 W Lemon Street Other Names

Project Name Historic Resources Survey of Tarpon Springs

Historic Contexts WWII and Aftermath National Register Category Building

LOCATION and IDENTIFICATION

Address 125 W Lemon Street

Vicinity of S side of Lemon between Pinellas and Bath

City Tarpon Springs County Pinellas

Ownership Private-individual Subdivision Block # Lot #

MAPPING

USGS Map TARPON SPRINGS Township 27S Range 15E Section 12

Quarter Qtr Qtr Irregular Section ☐ UTM Zone 17

Easting 327211 Northing 3114511 Land Grant Unknown

Latitude Longitude Plat or Other Map Aerial Photographs

HISTORY

Architect/Builder Unknown Construction Date 1949 Circa ☒Alterations ☒ Date c. 2000 Type/Location second floor wood framed deck on the north side, windows replaced, aluminum soffits installedAdditions ☐ Date Type/LocationMoved ☐ Original Location

Use Original Private residence Use Present Private residence

DESCRIPTION

Style Frame Vernacular Exterior Plan N/A Interior Plan Unknown Stories 2

Structural System Wood frame Exterior Fabric Stucco; Composition siding

Foundation Continuous Foundation Materials Concrete block Foundation Infill N/A

No. of Porches 0 Locations/Features N/A

Main Entrance (stylistic details): second level entry with a wood deck

Outbldgs. ☒ Number 1 Nature/Location (Describe below)

one story, wood framed, front gable cottage (non-contributing) on the southeast corner of the lot

Roof Type Gable on hip Roofing Materials Composition shingles

Secondary Structures ☐ Comments Not applicable LocationChimneys ☐ Number 0 Orientation N/A Location N/A Material Not applicableWood Windows ☐ Type Light #Metal Windows ☒ Type SHS Light # 1/1

Exterior Ornament cornerboards, wood surrounds, shutters (faux metal), concrete sills

Condition Good Surroundings Residential

Narrative (general, interior, landscape, context; 3 lines only)

This residence has a low roof slope with moderate eaves. Garages are located on the ground level.

Archaeological Remains Present ☐ FMSF Archaeological Site Form Completed (if yes, attach) ☐

Consult Guide To Historical Structure Forms for detailed instructions

RECORDER'S EVALUATION OF SITE

Individually Eligible for National Register? Yes ☐ No ☒ Likely, Need Information ☐ Insufficient Information ☐Potential Contributor to Nat. Reg. District? Yes ☐ No ☒ Likely, Need Information ☐ Insufficient Information ☐

Areas of Significance

Community planning & development

Summary of Significance

This resource is an example of residential architecture in Tarpon Springs during the World War II and Aftermath-era. However, this building has had substantial unsympathetic alterations that diminish its overall architectural integrity and it no longer conveys its historic significance. Therefore, this resource is considered non-contributing to the NRHP or Local Historic District.

DHR USE ONLY		OFFICIAL EVALUATIONS	DHR USE ONLY	
NR DATE ____/____/____	KEEPER-NR ELIGIBILITY <input type="checkbox"/> yes <input type="checkbox"/> no		Date	____/____/____
DELIST DATE ____/____/____	SHPO-NR ELIGIBILITY: <input type="checkbox"/> yes <input type="checkbox"/> no <input type="checkbox"/> potentially elig. <input type="checkbox"/> insufficient info		Date	____/____/____
	LOCAL DESIGNATION: _____		Date	____/____/____
	Local office _____			
National Register Criteria for Evaluation <input type="checkbox"/> a <input type="checkbox"/> b <input type="checkbox"/> c <input type="checkbox"/> d (See National Register Bulletin 15, p. 2)				

DOCUMENTATION

Research Methods Florida Site File for past architectural surveys; Florida Site File search; Local library; Tax records; Pedestrian; Sanborn maps

Bibliographic References

Location of Negatives Janus Research **Negative Numbers** Roll 2885, #301, Facing SW

RECORDER INFORMATION

Recorder Name Janus Research

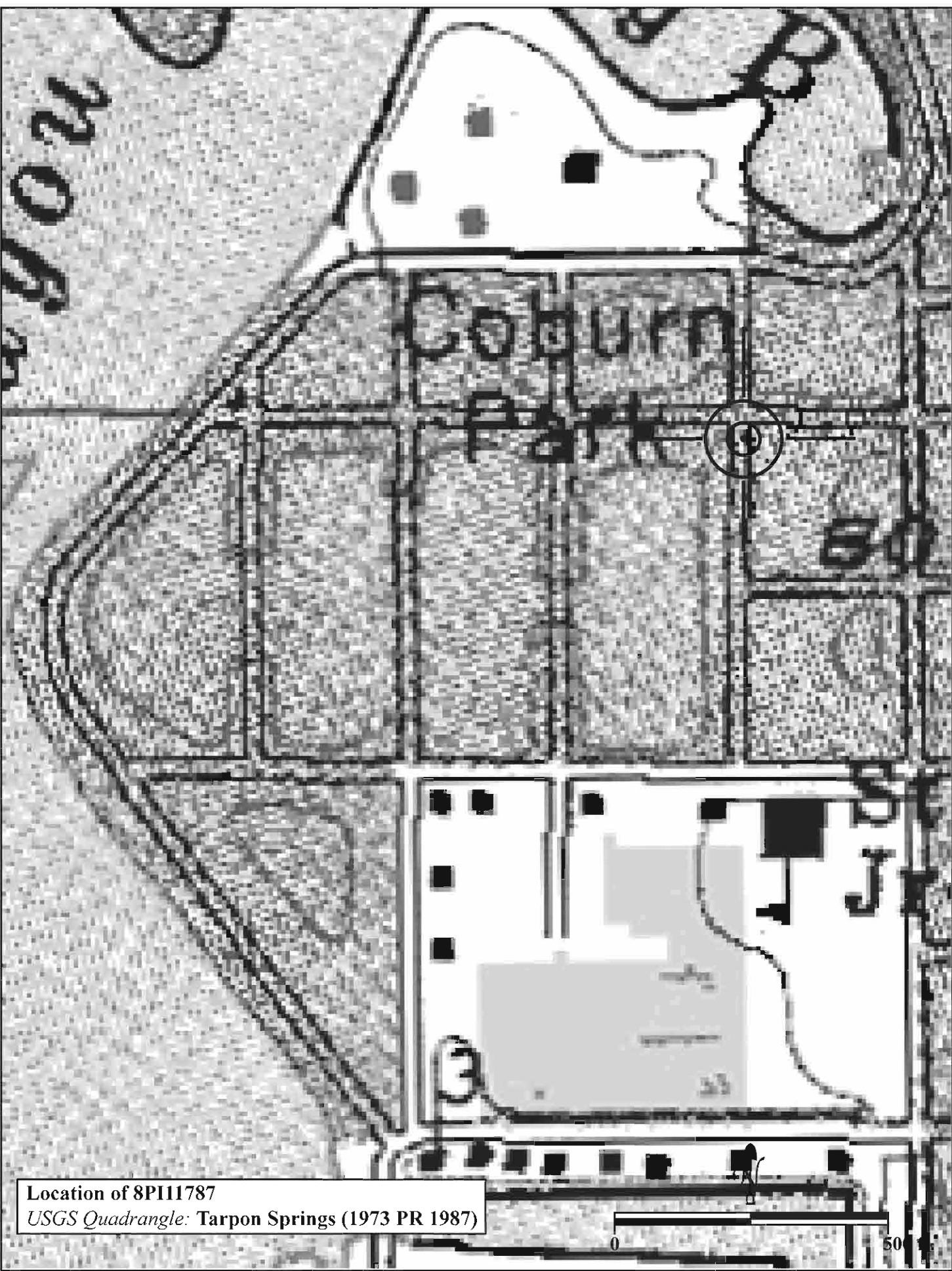
Recorder Affiliation JANUS RESEARCH, 1107 N. Ward Street, Tampa, Florida 33607 Telephone 813-636-8200

- REQUIRED:**
1. USGS 7.5' MAP WITH STRUCTURES PINPOINTED IN RED
 2. LARGE SCALE STREET OR PLAT MAP
 3. PHOTO OF MAIN FACADE, PREFERABLY B&W, AT LEAST 3x5



SKETCH MAP





Location of 8PI11787

USGS Quadrangle: Tarpon Springs (1973 PR 1987)

0

500



HISTORICAL STRUCTURE FORM

FLORIDA MASTER SITE FILE

Consult Guide To Historical Structure Forms for detailed instructions

Site # 8PI11788

Recorder # 313

Recorder Date 2/23/09

Original ☒Update ☐

Site Name 208 W Lemon Street Other Names

Project Name Historic Resources Survey of Tarpon Springs

Historic Contexts Modern National Register Category Building

LOCATION and IDENTIFICATION

Address 208 W Lemon Street

Vicinity of N side of Lemon between Bath and Shaddock

City Tarpon Springs County Pinellas

Ownership Private-individual Subdivision Block # Lot #

MAPPING

USGS Map TARPON SPRINGS Township 27S Range 15E Section 12

Quarter Qtr Qtr Irregular Section UTM Zone 17

Easting 327163 Northing 3114540 Land Grant Unknown

Latitude Longitude Plat or Other Map Aerial Photographs

HISTORY

Architect/Builder Unknown Construction Date 1950 Circa ☒Alterations ☒ Date Unknown Type/Location steel casementsAdditions ☒ Date Unknown Type/Location one story flat roof to rear with deck above; front of building may be later addition or alterationMoved ☐ Original Location

Use Original Private residence Use Present Private residence

DESCRIPTION

Style Frame Vernacular Exterior Plan Irregular Interior Plan Unknown Stories 2

Structural System Wood frame Exterior Fabric Wood shingles

Foundation Slab Foundation Materials Poured concrete Foundation Infill N/A

No. of Porches 1 Locations/Features front gable portico with wood posts

Main Entrance (stylistic details): west end of south elevation under gable portico

Outbldgs. ☒ Number 1 Nature/Location (Describe below)

one story hipped roof cottage to rear, shingle on wood frame

Roof Type Cross-gabled Roofing Materials Composition shingles

Secondary Structures ☐ Comments Not applicable LocationChimneys ☒ Number 1 Orientation East Location Wall Material Concrete BlockWood Windows ☒ Type DHS Light # 2/2Metal Windows ☒ Type SHS; Casement Light # 1/1; Steel 4 light

Exterior Ornament rafter tails, vents (gable louvres), fabric awnings

Condition Good Surroundings Residential

Narrative (general, interior, landscape, context; 3 lines only)

This two-story frame residence has a cross gable roof, steel casement windows and staggered shingles in the gable ends.

Archaeological Remains Present ☐ FMSF Archaeological Site Form Completed (if yes, attach) ☐

Consult Guide To Historical Structure Forms for detailed instructions

RECORDER'S EVALUATION OF SITE

Individually Eligible for National Register? Yes ☐ No ☒ Likely, Need Information ☐ Insufficient Information ☐Potential Contributor to Nat. Reg. District? Yes ☐ No ☒ Likely, Need Information ☐ Insufficient Information ☐

Areas of Significance

Community planning & development

Summary of Significance

This resource is an example of residential architecture in Tarpon Springs during the Modern-era and is representative of the development of the City of Tarpon Springs. However, this building has inappropriate alterations that compromise its overall architectural integrity. Therefore, this resource is considered non-contributing to the NRHP Tarpon Springs Historic District and ineligible as an individual resource in the NRHP. The modifications to the building could possibly be removed or reversed, and subsequently, it may retain enough historic integrity to be considered contributing to the Local Historic District.

DHR USE ONLY		OFFICIAL EVALUATIONS		DHR USE ONLY	
NR DATE ____/____/____	KEEPER-NR ELIGIBILITY <input type="checkbox"/> yes <input type="checkbox"/> no			Date	____/____/____
DELIST DATE ____/____/____	SHPO-NR ELIGIBILITY: <input type="checkbox"/> yes <input type="checkbox"/> no <input type="checkbox"/> potentially elig. <input type="checkbox"/> insufficient info			Date	____/____/____
	LOCAL DESIGNATION: _____			Date	____/____/____
	Local office _____				
National Register Criteria for Evaluation <input type="checkbox"/> a <input type="checkbox"/> b <input type="checkbox"/> c <input type="checkbox"/> d (See National Register Bulletin 15, p. 2)					

DOCUMENTATION

Research Methods Florida Site File for past architectural surveys; Florida Site File search; Local library; Tax records; Pedestrian; Sanborn maps

Bibliographic References

Location of Negatives Janus Research

Negative Numbers Roll 2885, #143, Facing NE

RECORDER INFORMATION

Recorder Name Janus Research

Recorder Affiliation JANUS RESEARCH, 1107 N. Ward Street, Tampa, Florida 33607 Telephone 813-636-8200

- REQUIRED:**
1. USGS 7.5' MAP WITH STRUCTURES PINPOINTED IN RED
 2. LARGE SCALE STREET OR PLAT MAP
 3. PHOTO OF MAIN FACADE, PREFERABLY B&W, AT LEAST 3x5



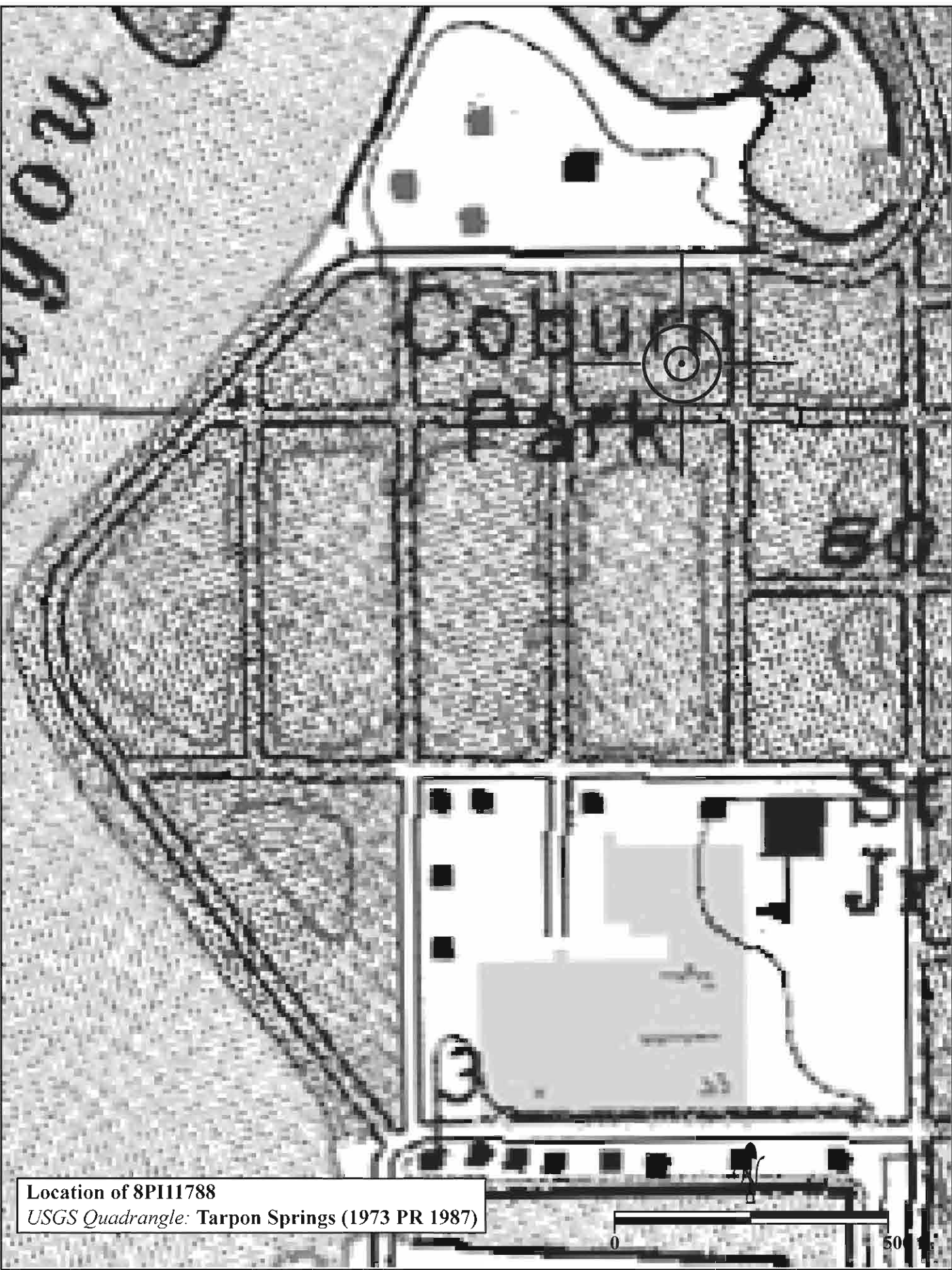
SKETCH MAP

S Spring Blvd.



W Lemon St

USGS QUADRANGLE MAP



Location of 8PI11788

USGS Quadrangle: Tarpon Springs (1973 PR 1987)

0

500



HISTORICAL STRUCTURE FORM

FLORIDA MASTER SITE FILE

Consult Guide To Historical Structure Forms for detailed instructions

Site # 8PI11789

Recorder # 312

Recorder Date 2/23/09

Original ☒Update ☐

Site Name 232 W Lemon Street Other Names

Project Name Historic Resources Survey of Tarpon Springs

Historic Contexts WWII and Aftermath National Register Category Building

LOCATION and IDENTIFICATION

Address 232 W Lemon Street

Vicinity of N side of Lemon between Bath and Shaddock

City Tarpon Springs County Pinellas

Ownership Private-individual Subdivision Block # Lot #

MAPPING

USGS Map TARPON SPRINGS Township 27S Range 15E Section 12

Quarter Qtr Qtr Irregular Section ☐ UTM Zone 17

Easting 327112 Northing 3114539 Land Grant Unknown

Latitude Longitude Plat or Other Map Aerial Photographs

HISTORY

Architect/Builder Unknown Construction Date 1942 Circa ☒Alterations ☒ Date c. 1975 Type/Location aluminum sidingAdditions ☒ Date c.1950 Type/Location flat roof connection to two car attached garage added to north (rear)Moved ☐ Original Location

Use Original Private residence Use Present Private residence

DESCRIPTION

Style Minimal Traditional Exterior Plan Irregular Interior Plan Unknown Stories 1

Structural System Wood frame Exterior Fabric Aluminum

Foundation Continuous Foundation Materials Concrete block Foundation Infill N/A

No. of Porches 1 Locations/Features inset portico on southwest corner of front wing with metal posts

Main Entrance (stylistic details): off center entry under cut-out porch

Outbldgs. ☐ Number Nature/Location (Describe below)

Roof Type Cross-gabled Roofing Materials Composition shingles

Secondary Structures ☐ Comments Not applicable LocationChimneys ☒ Number 1 Orientation West Location Wall Material BrickWood Windows ☒ Type DHS Light # 2/2Metal Windows ☐ Type Light #

Exterior Ornament cornerboards, vents (metal louvres in gable), shutters (faux)

Condition Fair Surroundings Residential

Narrative (general, interior, landscape, context; 3 lines only)

This one-story residence has a cross gable roof with slight overhang and boxed eaves. A center front gable has a cut away portion that serves as the front porch supported by decorative metal posts. A bay window is located at the west end of the main facade.

Archaeological Remains Present ☐ FMSF Archaeological Site Form Completed (if yes, attach) ☐

Consult Guide To Historical Structure Forms for detailed instructions

RECORDER'S EVALUATION OF SITE

Individually Eligible for National Register? Yes ☐ No ☒ Likely, Need Information ☐ Insufficient Information ☐Potential Contributor to Nat. Reg. District? Yes ☐ No ☒ Likely, Need Information ☐ Insufficient Information ☐

Areas of Significance

Community planning & development

Summary of Significance

This resource is an example of residential architecture in Tarpon Springs during the World War II and Aftermath-era and is representative of the development of the City of Tarpon Springs. Possible expansion of the Local Historic District was evaluated, and this resource is considered contributing to the Local Historic District if the boundaries are enlarged. The areas that can be considered part of the expanded Local Historic District include the resources immediately surrounding the district and the Fruit Salad area.

DHR USE ONLY		OFFICIAL EVALUATIONS	DHR USE ONLY	
NR DATE ____/____/____	KEEPER-NR ELIGIBILITY <input type="checkbox"/> yes <input type="checkbox"/> no		Date	____/____/____
DELIST DATE ____/____/____	SHPO-NR ELIGIBILITY: <input type="checkbox"/> yes <input type="checkbox"/> no <input type="checkbox"/> potentially elig. <input type="checkbox"/> insufficient info		Date	____/____/____
	LOCAL DESIGNATION: _____		Date	____/____/____
	Local office _____			
National Register Criteria for Evaluation <input type="checkbox"/> a <input type="checkbox"/> b <input type="checkbox"/> c <input type="checkbox"/> d (See National Register Bulletin 15, p. 2)				

DOCUMENTATION

Research Methods Florida Site File for past architectural surveys; Florida Site File search; Local library; Tax records; Pedestrian; Sanborn maps

Bibliographic References

Location of Negatives Janus Research **Negative Numbers** Roll 2885, #141, Facing NE

RECORDER INFORMATION

Recorder Name Janus Research

Recorder Affiliation JANUS RESEARCH, 1107 N. Ward Street, Tampa, Florida 33607 Telephone 813-636-8200

- REQUIRED:**
1. USGS 7.5' MAP WITH STRUCTURES PINPOINTED IN RED
 2. LARGE SCALE STREET OR PLAT MAP
 3. PHOTO OF MAIN FACADE, PREFERABLY B&W, AT LEAST 3x5



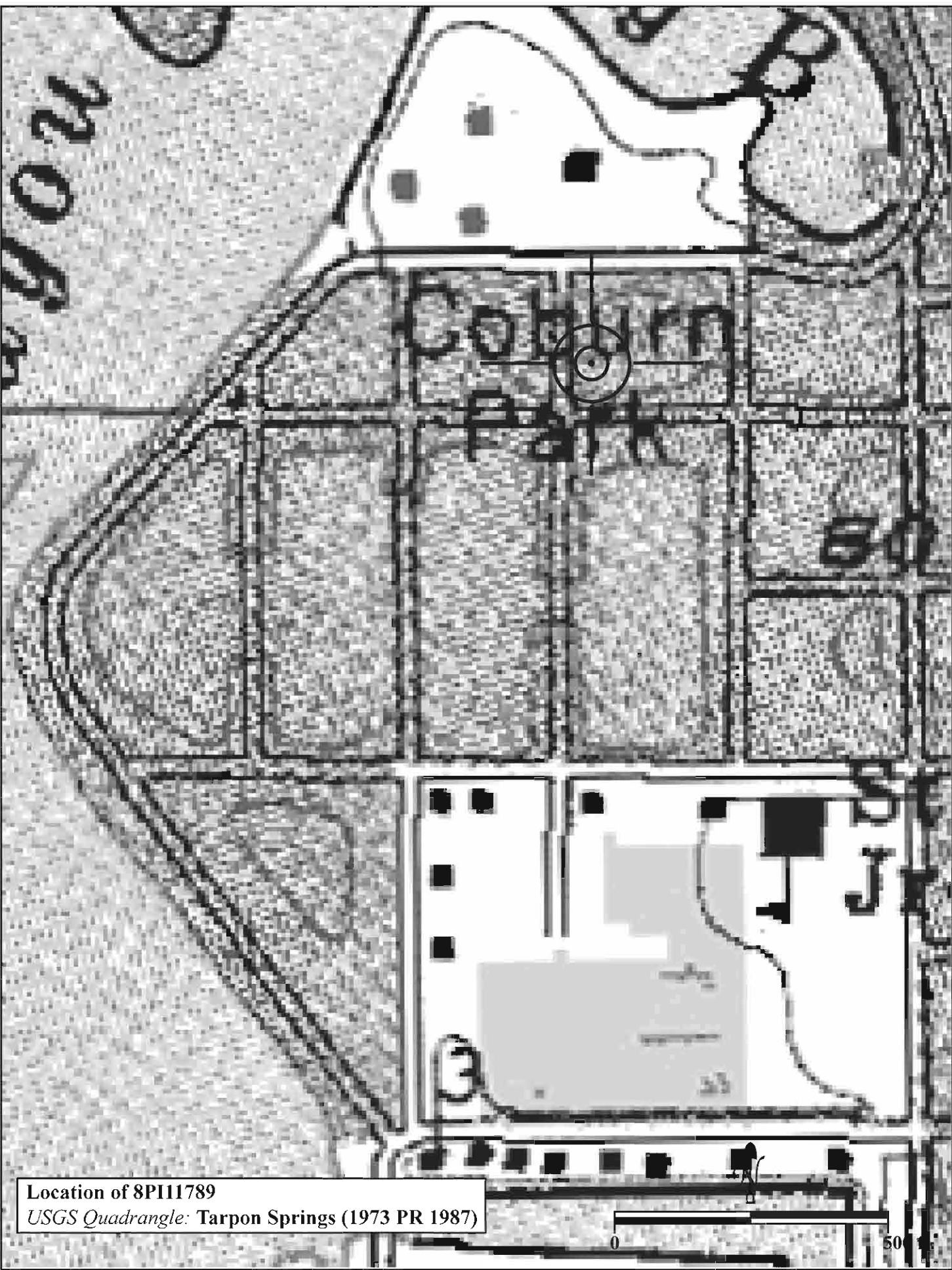
SKETCH MAP

S Spring Blvd.

8P111789

W Lemon St





Location of 8PI11789

USGS Quadrangle: Tarpon Springs (1973 PR 1987)

0

500



HISTORICAL STRUCTURE FORM

FLORIDA MASTER SITE FILE

Consult Guide To Historical Structure Forms for detailed instructions

Site # 8PI11790

Recorder # 327

Recorder Date 2/23/09

Original ☒Update ☐

Site Name 316 W Lemon Street Other Names

Project Name Historic Resources Survey of Tarpon Springs

Historic Contexts Spanish-American War National Register Category Building

LOCATION and IDENTIFICATION

Address 316 W Lemon Street

Vicinity of N side of Lemon between Shaddock and Pineapple

City Tarpon Springs County Pinellas

Ownership Private-individual Subdivision Block # Lot #

MAPPING

USGS Map TARPON SPRINGS Township 27S Range 15E Section 12

Quarter Qtr Qtr Irregular Section ☐ UTM Zone 17

Easting 327039 Northing 3114536 Land Grant Unknown

Latitude Longitude Plat or Other Map Aerial Photographs

HISTORY

Architect/Builder Unknown Construction Date 1905 Circa ☒Alterations ☒ Date c.1980 Type/Location front porch enclosed, brick veneer added, fluted door surroundAdditions ☐ Date Type/LocationMoved ☐ Original Location

Use Original Private residence Use Present Private residence

DESCRIPTION

Style Frame Vernacular Exterior Plan Rectangular Interior Plan Unknown Stories 1.5

Structural System Wood frame Exterior Fabric Aluminum siding; Brick

Foundation Piers Foundation Materials Brick Foundation Infill None

No. of Porches 0 Locations/Features N/A

Main Entrance (stylistic details): center recessed entry

Outbldgs. ☒ Number 1 Nature/Location (Describe below)

one story, shed roof, wood framed, single car garage to rear of property (contributing)

Roof Type Gable Roofing Materials Composition shingles; Stamped metal shingle

Secondary Structures ☒ Comments Gable dormer Location centered on south elevationChimneys ☒ Number 1 Orientation North Location Ridge/Exterior Material BrickWood Windows ☐ Type Light #Metal Windows ☐ Type Light #

Exterior Ornament knee braces, vents (metal louvres), wood surrounds, shutters (faux paneled)

Condition Good Surroundings Residential

Narrative (general, interior, landscape, context; 3 lines only)

This 1-1/2 story bungalow features fluted pilasters and pediment at the entry door. The side gable roof has a steep pitch and wide eaves supported by brackets. The historic integrity has been compromised by the enclosed porch, aluminum siding and front windows. The sidewalk out front is stamped "316 West Lemon Built 1905".

Archaeological Remains Present ☐ FMSF Archaeological Site Form Completed (if yes, attach) ☐

Consult Guide To Historical Structure Forms for detailed instructions

RECORDER'S EVALUATION OF SITE

Individually Eligible for National Register? Yes ☐ No ☒ Likely, Need Information ☐ Insufficient Information ☐Potential Contributor to Nat. Reg. District? Yes ☐ No ☒ Likely, Need Information ☐ Insufficient Information ☐

Areas of Significance

Community planning & development

Summary of Significance

This resource is an example of residential architecture in Tarpon Springs during the Spanish-American War-era and is representative of the development of the City of Tarpon Springs. However, this building has inappropriate alterations that compromise its overall architectural integrity. Therefore, this resource is considered non-contributing to the NRHP Tarpon Springs Historic District and ineligible as an individual resource in the NRHP. The modifications to the building could possibly be removed or reversed, and subsequently, it may retain enough historic integrity to be considered contributing to the Local Historic District.

DHR USE ONLY		OFFICIAL EVALUATIONS	DHR USE ONLY	
NR DATE ____/____/____	KEEPER-NR ELIGIBILITY <input type="checkbox"/> yes <input type="checkbox"/> no		Date	____/____/____
DELIST DATE ____/____/____	SHPO-NR ELIGIBILITY: <input type="checkbox"/> yes <input type="checkbox"/> no <input type="checkbox"/> potentially elig. <input type="checkbox"/> insufficient info		Date	____/____/____
	LOCAL DESIGNATION: _____		Date	____/____/____
	Local office _____			
National Register Criteria for Evaluation <input type="checkbox"/> a <input type="checkbox"/> b <input type="checkbox"/> c <input type="checkbox"/> d (See National Register Bulletin 15, p. 2)				

DOCUMENTATION

Research Methods Florida Site File for past architectural surveys; Florida Site File search; Local library; Tax records; Pedestrian; Sanborn maps

Bibliographic References

Location of Negatives Janus Research **Negative Numbers** Roll 2885, #180, Facing NW

RECORDER INFORMATION

Recorder Name Janus Research

Recorder Affiliation JANUS RESEARCH, 1107 N. Ward Street, Tampa, Florida 33607 Telephone 813-636-8200

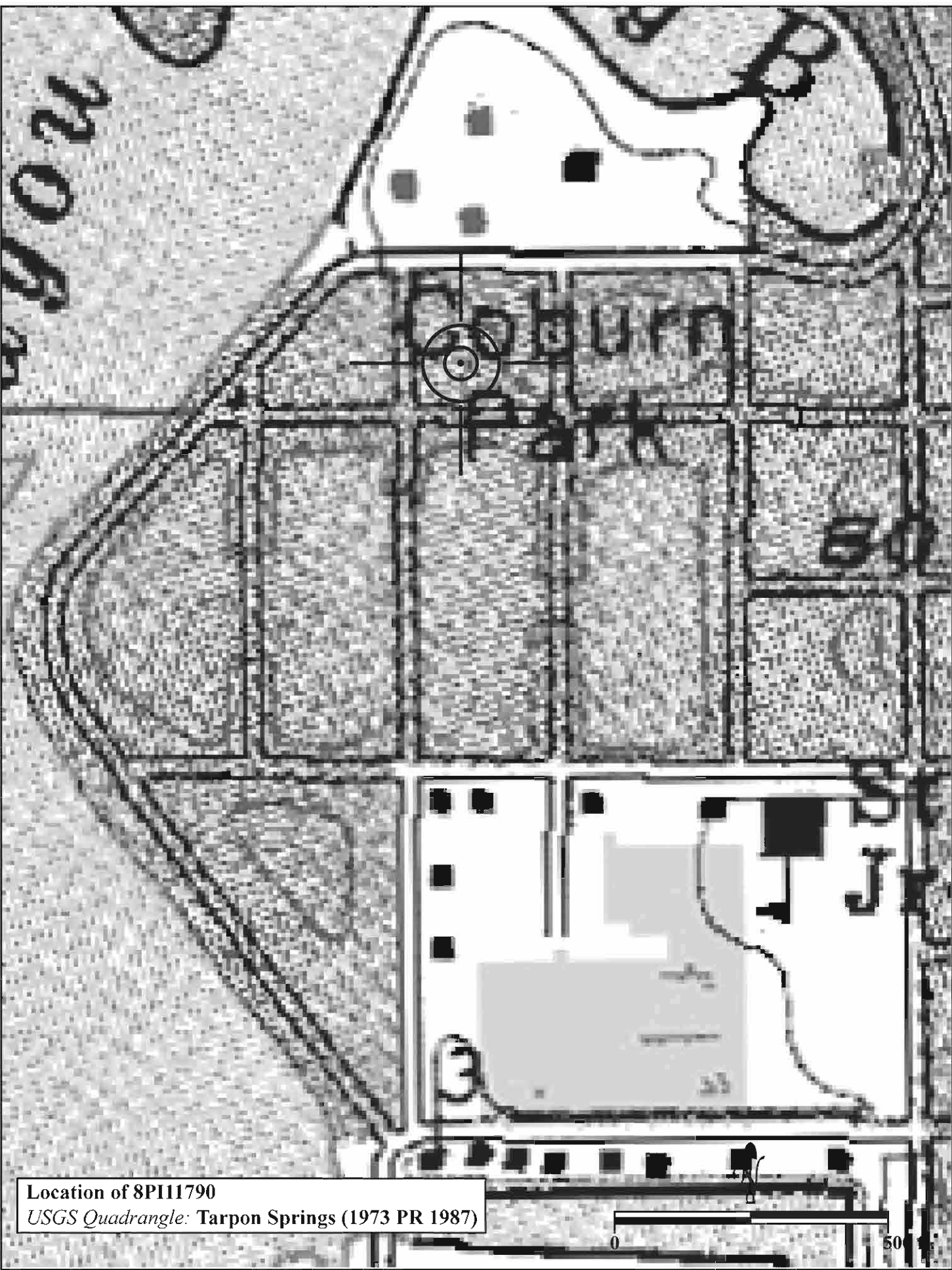
- REQUIRED:**
1. USGS 7.5' MAP WITH STRUCTURES PINPOINTED IN RED
 2. LARGE SCALE STREET OR PLAT MAP
 3. PHOTO OF MAIN FACADE, PREFERABLY B&W, AT LEAST 3x5



SKETCH MAP



USGS QUADRANGLE MAP



Location of 8PI11790

USGS Quadrangle: Tarpon Springs (1973 PR 1987)

0 500



HISTORICAL STRUCTURE FORM FLORIDA MASTER SITE FILE

Consult Guide To Historical Structure Forms for detailed instructions

Site # 8PI11791

Recorder # 330

Recorder Date 2/23/09

Original ☒Update ☐

Site Name 319 W Lemon Street Other Names

Project Name Historic Resources Survey of Tarpon Springs

Historic Contexts Modern National Register Category Building

LOCATION and IDENTIFICATION

Address 319 W Lemon Street

Vicinity of S side of Lemon between Shaddock and Pineapple

City Tarpon Springs County Pinellas

Ownership Private-individual Subdivision Block # Lot #

MAPPING

USGS Map TARPON SPRINGS Township 27S Range 15E Section 12

Quarter Qtr Qtr Irregular Section ☐ UTM Zone 17

Easting 327020 Northing 3114507 Land Grant Unknown

Latitude Longitude Plat or Other Map Aerial Photographs

HISTORY

Architect/Builder Unknown Construction Date 1950 Circa ☒Alterations ☒ Date c.1960 Type/Location asbestos siding, porch posts replacedAdditions ☒ Date c.1960 Type/Location flat roof addition on west elevationMoved ☐ Original Location

Use Original Private residence Use Present Private residence

DESCRIPTION

Style Frame Vernacular Exterior Plan Rectangular Interior Plan Unknown Stories 1

Structural System Wood frame Exterior Fabric Asbestos-shingles or siding

Foundation Piers Foundation Materials Poured concrete Foundation Infill None

No. of Porches 1 Locations/Features center front gable portico with concrete deck and metal supports

Main Entrance (stylistic details): center entry under front gable portico

Outbdgs. ☒ Number 1 Nature/Location (Describe below)

non-historical gambrel roof, wood shed to rear of property

Roof Type Hip Roofing Materials Composition shingles

Secondary Structures ☐ Comments Not applicable LocationChimneys ☒ Number 1 Orientation West Location Slope/Exterior Material Concrete BlockWood Windows ☒ Type DHS Light # 1/1Metal Windows ☒ Type SHS Light # 2/2

Exterior Ornament rafter tails, vents (gable end louvre- wood), wood surrounds

Condition Good Surroundings Residential

Narrative (general, interior, landscape, context; 3 lines only)

This hipped roof frame vernacular residence has a low roof slope with exposed rafters, a symmetrical façade, and a center front gable portico with concrete stoop and metal post supports.

Archaeological Remains Present ☐ FMSF Archaeological Site Form Completed (if yes, attach) ☐

RECORDER'S EVALUATION OF SITE

Individually Eligible for National Register? Yes ☐ No ☒ Likely, Need Information ☐ Insufficient Information ☐Potential Contributor to Nat. Reg. District? Yes ☐ No ☒ Likely, Need Information ☐ Insufficient Information ☐

Areas of Significance

Community planning & development

Summary of Significance

This resource is an example of residential architecture in Tarpon Springs during the Modern-era and is representative of the development of the City of Tarpon Springs. However, this building has inappropriate alterations that compromise its overall architectural integrity. Therefore, this resource is considered non-contributing to the NRHP Tarpon Springs Historic District and ineligible as an individual resource in the NRHP. The modifications to the building could possibly be removed or reversed, and subsequently, it may retain enough historic integrity to be considered contributing to the Local Historic District.

DHR USE ONLY		OFFICIAL EVALUATIONS		DHR USE ONLY	
NR DATE ____/____/____	KEEPER-NR ELIGIBILITY <input type="checkbox"/> yes <input type="checkbox"/> no			Date	____/____/____
DELIST DATE ____/____/____	SHPO-NR ELIGIBILITY: <input type="checkbox"/> yes <input type="checkbox"/> no <input type="checkbox"/> potentially elig. <input type="checkbox"/> insufficient info			Date	____/____/____
	LOCAL DESIGNATION: _____			Date	____/____/____
	Local office _____				
National Register Criteria for Evaluation <input type="checkbox"/> a <input type="checkbox"/> b <input type="checkbox"/> c <input type="checkbox"/> d (See National Register Bulletin 15, p. 2)					

DOCUMENTATION

Research Methods Florida Site File for past architectural surveys; Florida Site File search; Local library; Tax records; Pedestrian; Sanborn maps

Bibliographic References

Location of Negatives Janus Research

Negative Numbers Roll 2885, #183, Facing SW

RECORDER INFORMATION

Recorder Name Janus Research

Recorder Affiliation JANUS RESEARCH, 1107 N. Ward Street, Tampa, Florida 33607 Telephone 813-636-8200

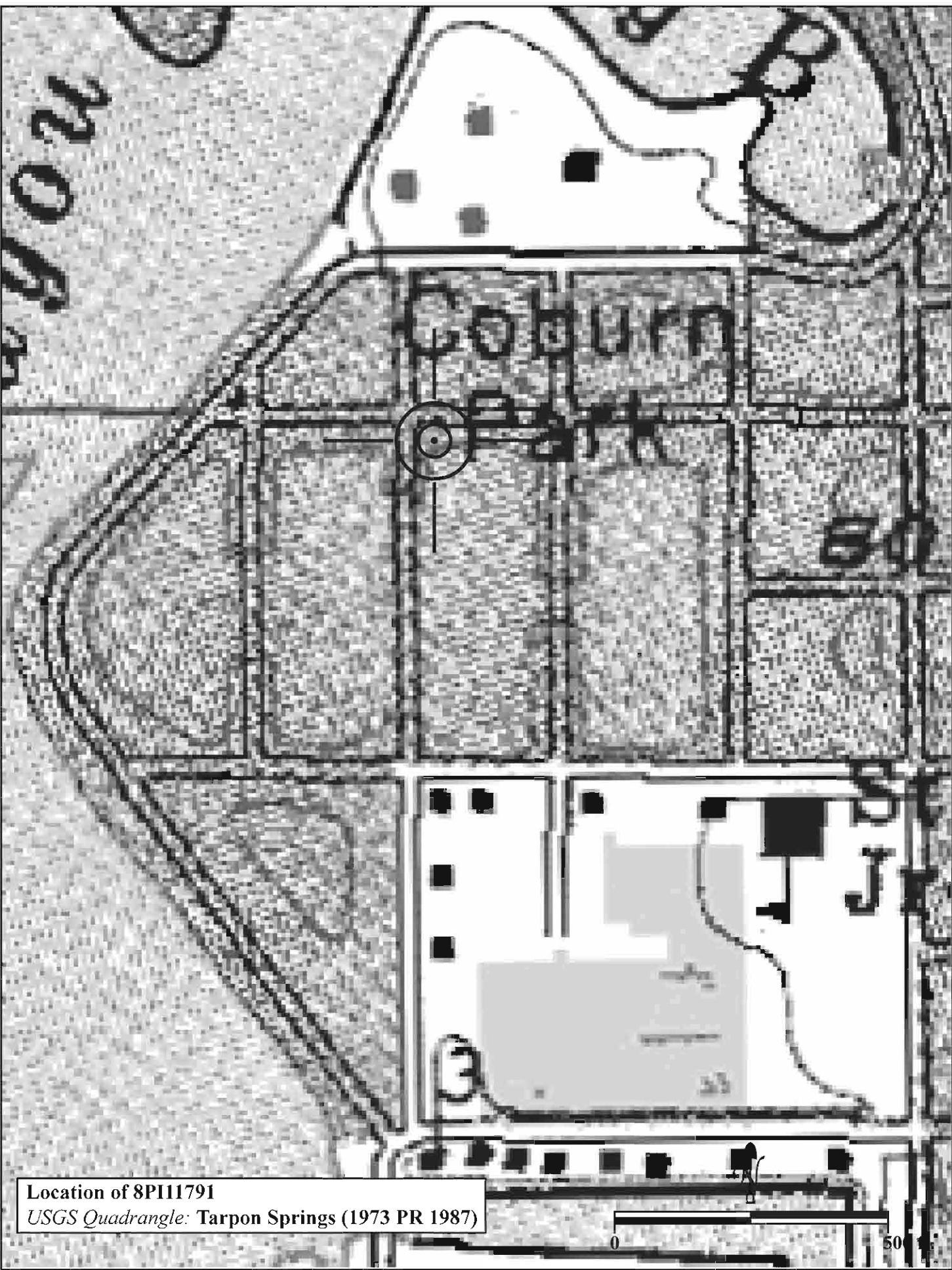
- REQUIRED:**
1. USGS 7.5' MAP WITH STRUCTURES PINPOINTED IN RED
 2. LARGE SCALE STREET OR PLAT MAP
 3. PHOTO OF MAIN FACADE, PREFERABLY B&W, AT LEAST 3x5



SKETCH MAP



USGS QUADRANGLE MAP



Location of 8PI11791

USGS Quadrangle: Tarpon Springs (1973 PR 1987)

0

500



HISTORICAL STRUCTURE FORM

FLORIDA MASTER SITE FILE

Consult Guide To Historical Structure Forms for detailed instructions

Site # 8PI11792

Recorder # 364

Recorder Date 2/26/09

Original ☒Update ☐

Site Name 405 W Lemon Street Other Names

Project Name Historic Resources Survey of Tarpon Springs

Historic Contexts WWII and Aftermath National Register Category Building

LOCATION and IDENTIFICATION

Address 405 W Lemon Street

Vicinity of S side of Lemon between Pineapple and Bay

City Tarpon Springs County Pinellas

Ownership Private-individual Subdivision Block # Lot #

MAPPING

USGS Map TARPON SPRINGS Township 27S Range 15E Section 12

Quarter Qtr Qtr Irregular Section ☐ UTM Zone 17

Easting 326987 Northing 3114513 Land Grant Unknown

Latitude Longitude Plat or Other Map Aerial Photographs

HISTORY

Architect/Builder Unknown Construction Date 1947 Circa ☒Alterations ☒ Date c.1990 Type/Location windows replacedAdditions ☐ Date Type/LocationMoved ☐ Original Location

Use Original Private residence Use Present Private residence

DESCRIPTION

Style Minimal Traditional Exterior Plan Rectangular Interior Plan Unknown Stories 1

Structural System Wood frame Exterior Fabric Asbestos-shingles or siding

Foundation Piers Foundation Materials Brick Foundation Infill None

No. of Porches 1 Locations/Features center, front gable portico with bracket supports

Main Entrance (stylistic details): center entry under gable portico roof

Outbldgs. ☒ Number 1 Nature/Location (Describe below)

two car concrete block garage to rear (contributing)

Roof Type Gable Roofing Materials Composition shingles

Secondary Structures ☐ Comments Not applicable LocationChimneys ☒ Number 1 Orientation South Location Slope/Interior Material BrickWood Windows ☐ Type Light #Metal Windows ☒ Type SHS; Awning Light # 1/1; 3

Exterior Ornament vents (arched wood louver in gable end), wood surrounds

Condition Fair Surroundings Residential

Narrative (general, interior, landscape, context; 3 lines only)

This side gabled minimal traditional residence has an asymmetrical façade and little roof overhang. The windows are set in pairs and triples.

Archaeological Remains Present ☐ FMSF Archaeological Site Form Completed (if yes, attach) ☐

Consult Guide To Historical Structure Forms for detailed instructions

RECORDER'S EVALUATION OF SITE

Individually Eligible for National Register? Yes ☐ No ☒ Likely, Need Information ☐ Insufficient Information ☐Potential Contributor to Nat. Reg. District? Yes ☒ No ☐ Likely, Need Information ☐ Insufficient Information ☐

Areas of Significance

Community planning & development

Summary of Significance

This resource is an example of residential architecture in Tarpon Springs during the World War II and Aftermath-era and is representative of the development of the City of Tarpon Springs. Possible expansion of the Local Historic District was evaluated, and this resource is considered contributing to the Local Historic District if the boundaries are enlarged. The areas that can be considered part of the expanded Local Historic District include the resources immediately surrounding the district and the Fruit Salad area.

DHR USE ONLY		OFFICIAL EVALUATIONS	DHR USE ONLY	
NR DATE ____/____/____	KEEPER-NR ELIGIBILITY <input type="checkbox"/> yes <input type="checkbox"/> no		Date	____/____/____
DELIST DATE ____/____/____	SHPO-NR ELIGIBILITY: <input type="checkbox"/> yes <input type="checkbox"/> no <input type="checkbox"/> potentially elig. <input type="checkbox"/> insufficient info		Date	____/____/____
	LOCAL DESIGNATION: _____		Date	____/____/____
	Local office _____			
National Register Criteria for Evaluation <input type="checkbox"/> a <input type="checkbox"/> b <input type="checkbox"/> c <input type="checkbox"/> d (See National Register Bulletin 15, p. 2)				

DOCUMENTATION

Research Methods Florida Site File for past architectural surveys; Florida Site File search; Local library; Tax records; Pedestrian; Sanborn maps

Bibliographic References

Location of Negatives Janus Research **Negative Numbers** Roll 2885, #47, Facing SE

RECORDER INFORMATION

Recorder Name Janus Research

Recorder Affiliation JANUS RESEARCH, 1107 N. Ward Street, Tampa, Florida 33607 Telephone 813-636-8200

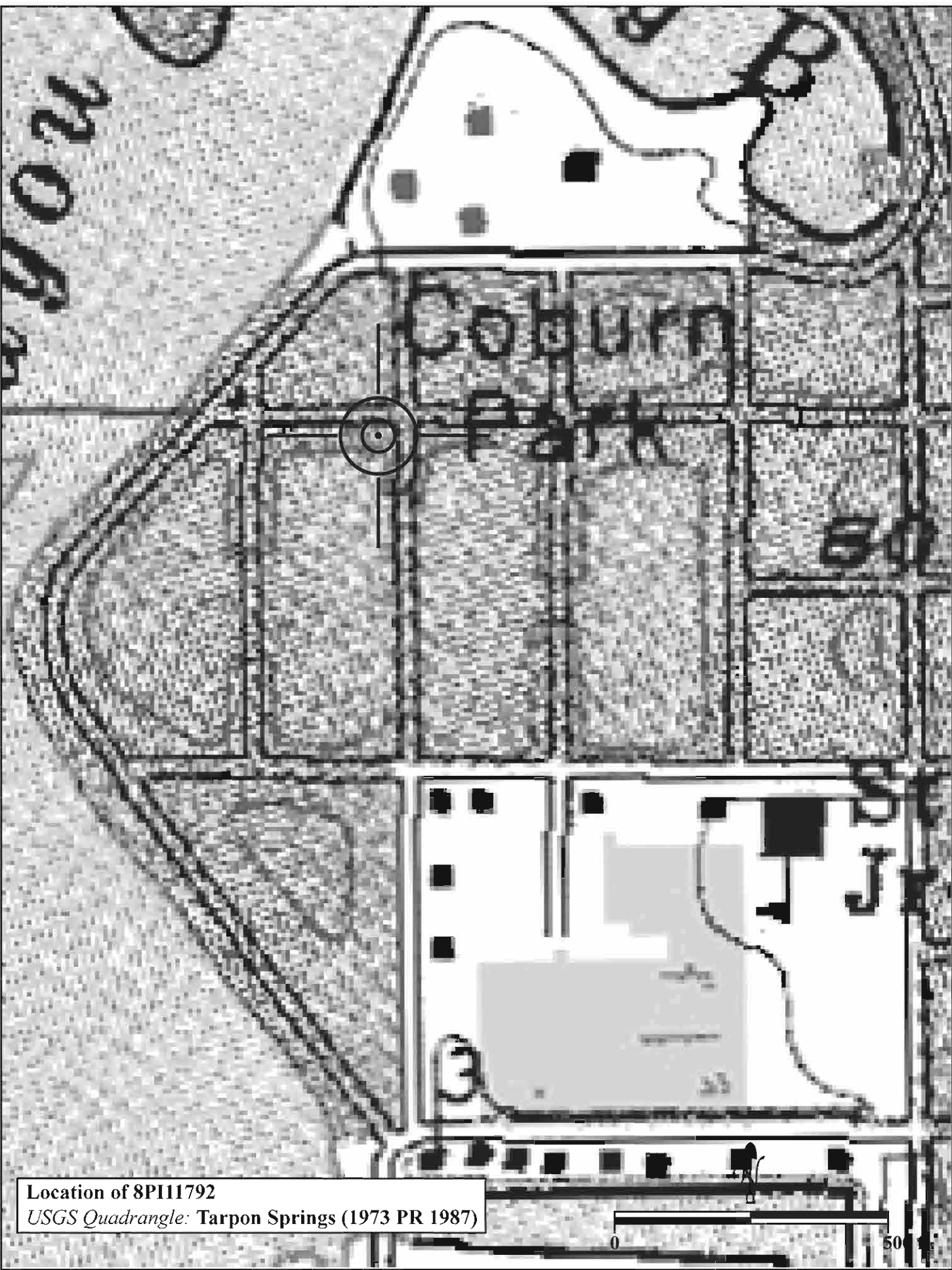
- REQUIRED:**
1. USGS 7.5' MAP WITH STRUCTURES PINPOINTED IN RED
 2. LARGE SCALE STREET OR PLAT MAP
 3. PHOTO OF MAIN FACADE, PREFERABLY B&W, AT LEAST 3x5



SKETCH MAP



USGS QUADRANGLE MAP



Location of 8PI11792

USGS Quadrangle: Tarpon Springs (1973 PR 1987)

0

500



HISTORICAL STRUCTURE FORM

FLORIDA MASTER SITE FILE

Consult Guide To Historical Structure Forms for detailed instructions

Site # 8PI11793

Recorder # 374

Recorder Date 1/27/09

Original ☒Update ☐

Site Name Red Rose Antiques Other Names

Project Name Historic Resources Survey of Tarpon Springs

Historic Contexts Spanish-American War National Register Category Building

LOCATION and IDENTIFICATION

Address 124 E Tarpon Avenue

Vicinity of S side of Tarpon Ave in between Safford Ave and Pinellas Ave

City Tarpon Springs County Pinellas

Ownership Private-corporate Subdivision Block # Lot #

MAPPING

USGS Map TARPON SPRINGS Township 27S Range 15E Section 12

Quarter Qtr Qtr Irregular Section ☐ UTM Zone 17

Easting 327614 Northing 3114618 Land Grant Unknown

Latitude Longitude Plat or Other Map Aerial Photographs

HISTORY

Architect/Builder Unknown Construction Date 1913 Circa ☒Alterations ☒ Date Unknown Type/Location storefront replaced, parapet stuccedAdditions ☒ Date c.1915 Type/Location rear one story additionMoved ☐ Original Location

Use Original Commercial Use Present Commercial

DESCRIPTION

Style Masonry Vernacular Exterior Plan Rectangular Interior Plan Unknown Stories 1

Structural System Concrete block Exterior Fabric Brick; Stucco

Foundation Slab Foundation Materials Poured concrete Foundation Infill N/A

No. of Porches 0 Locations/Features N/A

Main Entrance (stylistic details): paired metal storefront doors centered on façade

Outbldgs. ☐ Number Nature/Location (Describe below)

Roof Type Flat Roofing Materials Built-up roof

Secondary Structures ☐ Comments Not applicable LocationChimneys ☐ Number 0 Orientation N/A Location N/A Material Not applicableWood Windows ☐ Type Light #Metal Windows ☒ Type Fixed storefront Light # 1

Exterior Ornament ceramic tile in parapet

Condition Good Surroundings Commercial

Narrative (general, interior, landscape, context; 3 lines only)

This one-story Masonry Vernacular commercial building features a single bay storefront, flat parapet with a tile diamond pattern ornament. It has been altered by metal replacement storefronts and stucco applied over the parapet.

Archaeological Remains Present ☐ FMSF Archaeological Site Form Completed (if yes, attach) ☐

Consult Guide To Historical Structure Forms for detailed instructions

RECORDER'S EVALUATION OF SITE

Individually Eligible for National Register? Yes ☐ No ☒ Likely, Need Information ☐ Insufficient Information ☐Potential Contributor to Nat. Reg. District? Yes ☐ No ☒ Likely, Need Information ☐ Insufficient Information ☐

Areas of Significance

Community planning & development

Summary of Significance

This resource is an example of commercial architecture in Tarpon Springs during the Spanish-American War-era and is representative of the development of the City of Tarpon Springs. However, this building has inappropriate alterations that compromise its overall architectural integrity. Therefore, this resource is considered non-contributing to the NRHP Tarpon Springs Historic District and ineligible as an individual resource in the NRHP. The modifications to the building could possibly be removed or reversed, and subsequently, it may retain enough historic integrity to be considered contributing to the Local Historic District.

DHR USE ONLY		OFFICIAL EVALUATIONS		DHR USE ONLY	
NR DATE ____/____/____	KEEPER-NR ELIGIBILITY <input type="checkbox"/> yes <input type="checkbox"/> no			Date	____/____/____
DELIST DATE ____/____/____	SHPO-NR ELIGIBILITY: <input type="checkbox"/> yes <input type="checkbox"/> no <input type="checkbox"/> potentially elig. <input type="checkbox"/> insufficient info			Date	____/____/____
	LOCAL DESIGNATION: _____			Date	____/____/____
	Local office _____				
National Register Criteria for Evaluation <input type="checkbox"/> a <input type="checkbox"/> b <input type="checkbox"/> c <input type="checkbox"/> d (See National Register Bulletin 15, p. 2)					

DOCUMENTATION

Research Methods N/A

Bibliographic References

Location of Negatives Janus Research

Negative Numbers

RECORDER INFORMATION

Recorder Name

Recorder Affiliation JANUS RESEARCH, 1107 N. Ward Street, Tampa, Florida 33607 Telephone 813-636-8200

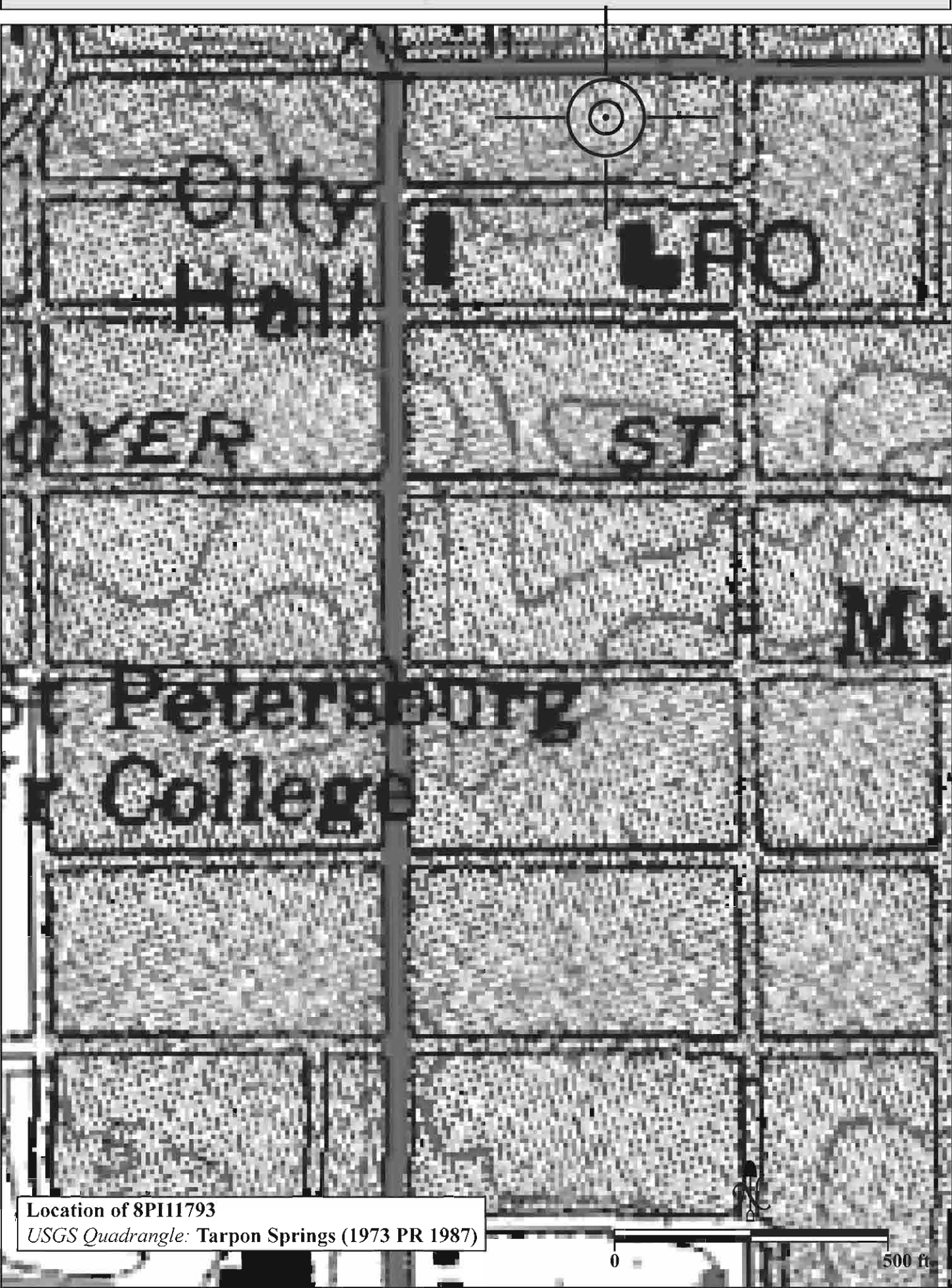
- REQUIRED:**
1. USGS 7.5' MAP WITH STRUCTURES PINPOINTED IN RED
 2. LARGE SCALE STREET OR PLAT MAP
 3. PHOTO OF MAIN FACADE, PREFERABLY B&W, AT LEAST 3x5



SKETCH MAP



USGS QUADRANGLE MAP



Location of 8PI11793

USGS Quadrangle: Tarpon Springs (1973 PR 1987)

0

500 ft



HISTORICAL STRUCTURE FORM FLORIDA MASTER SITE FILE

Consult Guide To Historical Structure Forms for detailed instructions

Site # 8PI11794

Recorder # 28

Recorder Date 1/26/09

Original ☒Update ☐

Site Name 106 Levis Street Other Names

Project Name Historic Resources Survey of Tarpon Springs

Historic Contexts Modern National Register Category Building

LOCATION and IDENTIFICATION

Address 106 Levis Street

Vicinity of W side of Levis St. in between Orange St. and Tarpon Ave

City Tarpon Springs County Pinellas

Ownership Private-individual Subdivision Block # Lot #

MAPPING

USGS Map ELFERS Township 27S Range 15E Section 12

Quarter Qtr Qtr Irregular Section ☐ UTM Zone 17

Easting 328099 Northing 3114596 Land Grant Unknown

Latitude Longitude Plat or Other Map Aerial Photographs

HISTORY

Architect/Builder Unknown Construction Date 1950 Circa ☒Alterations ☒ Date c.1980 Type/Location windows replaced, some siding, garage enclosedAdditions ☐ Date Type/LocationMoved ☐ Original Location

Use Original Private residence Use Present Private residence

DESCRIPTION

Style Frame Vernacular Exterior Plan Rectangular Interior Plan Unknown Stories 1

Structural System Wood frame Exterior Fabric Asbestos-shingles or siding; Vinyl

Foundation Continuous Foundation Materials Poured concrete Foundation Infill N/A

No. of Porches 1 Locations/Features inset portico on E elevation, south end

Main Entrance (stylistic details): south end of main façade with concrete steps

Outbldgs. ☐ Number Nature/Location (Describe below)

Roof Type Gable Roofing Materials Composition shingles

Secondary Structures ☐ Comments Not applicable LocationChimneys ☒ Number 1 Orientation East Location Slope/Interior Material BrickWood Windows ☐ Type Light #Metal Windows ☒ Type SHS; Sliding Light # 1/1

Exterior Ornament wood surrounds, shutters (inoperable)

Condition Good Surroundings Residential

Narrative (general, interior, landscape, context; 3 lines only)

This structure features a side gable roof with an asymmetrical façade. The house has a low slope roof with slight overhang.

Archaeological Remains Present ☐ FMSF Archaeological Site Form Completed (if yes, attach) ☐

Consult Guide To Historical Structure Forms for detailed instructions

RECORDER'S EVALUATION OF SITE

Individually Eligible for National Register? Yes ☐ No ☒ Likely, Need Information ☐ Insufficient Information ☐Potential Contributor to Nat. Reg. District? Yes ☐ No ☒ Likely, Need Information ☐ Insufficient Information ☐

Areas of Significance

Community planning & development

Summary of Significance

This resource is an example of residential architecture in Tarpon Springs during the Modern-era. However, this building has had substantial unsympathetic alterations that diminish its overall architectural integrity and it no longer conveys its historic significance. Therefore, this resource is considered non-contributing to the NRHP or Local Historic District.

DHR USE ONLY		OFFICIAL EVALUATIONS		DHR USE ONLY	
NR DATE ____/____/____	KEEPER-NR ELIGIBILITY <input type="checkbox"/> yes <input type="checkbox"/> no			Date	____/____/____
DELIST DATE ____/____/____	SHPO-NR ELIGIBILITY: <input type="checkbox"/> yes <input type="checkbox"/> no <input type="checkbox"/> potentially elig. <input type="checkbox"/> insufficient info			Date	____/____/____
	LOCAL DESIGNATION: _____			Date	____/____/____
	Local office _____				
National Register Criteria for Evaluation <input type="checkbox"/> a <input type="checkbox"/> b <input type="checkbox"/> c <input type="checkbox"/> d (See National Register Bulletin 15, p. 2)					

DOCUMENTATION

Research Methods Florida Site File for past architectural surveys; Florida Site File search; Local library; Tax records; Pedestrian; Sanborn maps

Bibliographic References

Location of Negatives Janus Research Negative Numbers Roll 2885, #53, Facing NW

RECORDER INFORMATION

Recorder Name Janus Research

Recorder Affiliation JANUS RESEARCH, 1107 N. Ward Street, Tampa, Florida 33607 Telephone 813-636-8200

- REQUIRED:**
1. USGS 7.5' MAP WITH STRUCTURES PINPOINTED IN RED
 2. LARGE SCALE STREET OR PLAT MAP
 3. PHOTO OF MAIN FACADE, PREFERABLY B&W, AT LEAST 3x5



SKETCH MAP



USGS QUADRANGLE MAP



Location of 8PI11794

USGS Quadrangle: Tarpon Springs (1973 PR 1987)



HISTORICAL STRUCTURE FORM

FLORIDA MASTER SITE FILE

Consult Guide To Historical Structure Forms for detailed instructions

Site # 8PI11795

Recorder # 40

Recorder Date 1/26/09

Original ☒Update ☐

Site Name Vinson Other Names

Project Name Historic Resources Survey of Tarpon Springs

Historic Contexts Spanish-American War National Register Category Building

LOCATION and IDENTIFICATION

Address 110 Levis Avenue

Vicinity of W side of Levis Ave in between Tarpon Ave and Lemon St.

City Tarpon Springs County Pinellas

Ownership Private-individual Subdivision Block # Lot #

MAPPING

USGS Map ELFERS Township 27S Range 15E Section 12

Quarter Qtr Qtr Irregular Section ☐ UTM Zone 17

Easting 328081 Northing 3114568 Land Grant Unknown

Latitude Longitude Plat or Other Map Aerial Photographs

HISTORY

Architect/Builder Unknown Construction Date 1912 Circa ☒Alterations ☒ Date c.1945 Type/Location asbestos siding, steel windows installedAdditions ☒ Date c.1960 Type/Location porch rebuilt or addedMoved ☐ Original Location

Use Original Private residence Use Present Office

DESCRIPTION

Style Frame Vernacular Exterior Plan Rectangular Interior Plan Unknown Stories 1

Structural System Wood frame Exterior Fabric Asbestos-shingles or siding

Foundation Piers Foundation Materials Poured concrete Foundation Infill N/A

No. of Porches 1 Locations/Features 2/3 width off center, flat roof with wood posts and wood deck, wood balustrade

Main Entrance (stylistic details): entry centered on facade under main porch

Outbldgs. ☐ Number Nature/Location (Describe below)

Roof Type Gable Roofing Materials Composition shingles

Secondary Structures ☐ Comments Not applicable LocationChimneys ☒ Number 1 Orientation South Location Slope/Interior Material BrickWood Windows ☒ Type DHS (wavy glass in original windows) Light # 2/2Metal Windows ☒ Type Casement Light # 4

Exterior Ornament Cornerboards, rafter tails, vents, wood surrounds, oversized wood louver gable end vent

Condition Good Surroundings Residential

Narrative (general, interior, landscape, context; 3 lines only)

This one-story front gable bungalow has a moderate roof slope with wide eaves and exposed rafter tails with fascia board. A flat roof porch has been added to the front, most likely replacing an earlier porch.

Archaeological Remains Present ☐ FMSF Archaeological Site Form Completed (if yes, attach) ☐

Consult Guide To Historical Structure Forms for detailed instructions

RECORDER'S EVALUATION OF SITE

Individually Eligible for National Register? Yes ☐ No ☒ Likely, Need Information ☐ Insufficient Information ☐
 Potential Contributor to Nat. Reg. District? Yes ☒ No ☐ Likely, Need Information ☐ Insufficient Information ☐

Areas of Significance

Community planning & development

Summary of Significance

This resource is an example of residential architecture in Tarpon Springs during the Spanish-American War-era and is representative of the development of the City of Tarpon Springs. Possible expansion of the NRHP Historic District was evaluated, and resources immediately surrounding the current boundaries were considered for inclusion within the district if the NRHP boundaries are enlarged. This resource is considered contributing to the NRHP Historic District if the boundaries are enlarged.

DHR USE ONLY		OFFICIAL EVALUATIONS	DHR USE ONLY	
NR DATE ____/____/____	KEEPER-NR ELIGIBILITY <input type="checkbox"/> yes <input type="checkbox"/> no		Date	____/____/____
DELIST DATE ____/____/____	SHPO-NR ELIGIBILITY: <input type="checkbox"/> yes <input type="checkbox"/> no <input type="checkbox"/> potentially elig. <input type="checkbox"/> insufficient info		Date	____/____/____
	LOCAL DESIGNATION: _____		Date	____/____/____
	Local office _____			
National Register Criteria for Evaluation <input type="checkbox"/> a <input type="checkbox"/> b <input type="checkbox"/> c <input type="checkbox"/> d (See National Register Bulletin 15, p. 2)				

DOCUMENTATION

Research Methods Florida Site File for past architectural surveys; Florida Site File search; Local library; Tax records; Pedestrian; Sanborn maps

Bibliographic References

Location of Negatives Janus Research **Negative Numbers** Roll 2885, #78, Facing SW

RECORDER INFORMATION

Recorder Name Janus Research

Recorder Affiliation JANUS RESEARCH, 1107 N. Ward Street, Tampa, Florida 33607 Telephone 813-636-8200

- REQUIRED:**
1. USGS 7.5' MAP WITH STRUCTURES PINPOINTED IN RED
 2. LARGE SCALE STREET OR PLAT MAP
 3. PHOTO OF MAIN FACADE, PREFERABLY B&W, AT LEAST 3x5



SKETCH MAP





Location of 8PI11795

USGS Quadrangle: Tarpon Springs (1973 PR 1987)



HISTORICAL STRUCTURE FORM

FLORIDA MASTER SITE FILE

Consult Guide To Historical Structure Forms for detailed instructions

Site # 8PI11796

Recorder # 2

Recorder Date 1/26/09

Original ☒Update ☐

Site Name 209 Levis Avenue Other Names

Project Name Historic Resources Survey of Tarpon Springs

Historic Contexts Boom Times National Register Category Building

LOCATION and IDENTIFICATION

Address 209 Levis Avenue

Vicinity of W side of Levis in between Orange St. and Cypress St.

City Tarpon Springs County Pinellas

Ownership Private-individual Subdivision Block # Lot #

MAPPING

USGS Map ELFERS Township 27S Range 15E Section 13

Quarter Qtr Qtr Irregular Section ☐ UTM Zone 17

Easting 328099 Northing 3114456 Land Grant Unknown

Latitude Longitude Plat or Other Map Aerial Photographs

HISTORY

Architect/Builder Unknown Construction Date 1920 Circa ☒Alterations ☒ Date c.1950 Type/Location asbestos siding added, front porch enclosed, windows replacedAdditions ☒ Date c.1940+1980 Type/Location rear gable additionsMoved ☐ Original Location

Use Original Private residence Use Present Private residence

DESCRIPTION

Style Frame Vernacular Exterior Plan Irregular Interior Plan Unknown Stories 1

Structural System Wood frame Exterior Fabric Asbestos-shingles or siding

Foundation Slab Foundation Materials Poured concrete Foundation Infill

No. of Porches 1 Locations/Features S side/shed roof

Main Entrance (stylistic details): center entrance with no overhang

Outbldgs. ☒ Number 2 Nature/Location (Describe below)

SW corner of lot non contributing wood framed shed, NW side non contributing metal shed

Roof Type Cross-gabled Roofing Materials 5V-Sheet metal

Secondary Structures ☐ Comments LocationChimneys ☐ Number Orientation Location MaterialWood Windows ☐ Type Light #Metal Windows ☒ Type SHS Light # 1/1

Exterior Ornament vents, wood louvered in gable end

Condition Good Surroundings Residential

Narrative (general, interior, landscape, context; 3 lines only)

The original form of this structure is intact but the exterior surface materials have been replaced and the front porch has been enclosed.

Archaeological Remains Present ☐ FMSF Archaeological Site Form Completed (if yes, attach) ☐

Consult Guide To Historical Structure Forms for detailed instructions

RECORDER'S EVALUATION OF SITE

Individually Eligible for National Register? Yes ☐ No ☒ Likely, Need Information ☐ Insufficient Information ☐Potential Contributor to Nat. Reg. District? Yes ☐ No ☒ Likely, Need Information ☐ Insufficient Information ☐

Areas of Significance

Community planning & development

Summary of Significance

This resource is an example of residential architecture in Tarpon Springs during the Boom Times-era and is representative of the development of the City of Tarpon Springs. However, this building has inappropriate alterations that compromise its overall architectural integrity. Therefore, this resource is considered non-contributing to the NRHP Tarpon Springs Historic District and ineligible as an individual resource in the NRHP. The modifications to the building could possibly be removed or reversed, and subsequently, it may retain enough historic integrity to be considered contributing to the Local Historic District.

DHR USE ONLY		OFFICIAL EVALUATIONS		DHR USE ONLY	
NR DATE ____/____/____	KEEPER-NR ELIGIBILITY <input type="checkbox"/> yes <input type="checkbox"/> no			Date	____/____/____
DELIST DATE ____/____/____	SHPO-NR ELIGIBILITY: <input type="checkbox"/> yes <input type="checkbox"/> no <input type="checkbox"/> potentially elig. <input type="checkbox"/> insufficient info			Date	____/____/____
	LOCAL DESIGNATION: _____			Date	____/____/____
	Local office _____				
National Register Criteria for Evaluation <input type="checkbox"/> a <input type="checkbox"/> b <input type="checkbox"/> c <input type="checkbox"/> d (See National Register Bulletin 15, p. 2)					

DOCUMENTATION

Research Methods Florida Site File for past architectural surveys; Florida Site File search; Local library; Tax records; Pedestrian; Sanborn maps

Bibliographic References

Location of Negatives Janus Research

Negative Numbers Roll 2885, #5, Facing SW

RECORDER INFORMATION

Recorder Name Janus Research

Recorder Affiliation JANUS RESEARCH, 1107 N. Ward Street, Tampa, Florida 33607 Telephone 813-636-8200

- REQUIRED:**
1. USGS 7.5' MAP WITH STRUCTURES PINPOINTED IN RED
 2. LARGE SCALE STREET OR PLAT MAP
 3. PHOTO OF MAIN FACADE, PREFERABLY B&W, AT LEAST 3x5



SKETCH MAP





Location of 8PI11796

USGS Quadrangle: Tarpon Springs (1973 PR 1987)



HISTORICAL STRUCTURE FORM

FLORIDA MASTER SITE FILE

Consult Guide To Historical Structure Forms for detailed instructions

Site # 8PI11797

Recorder # 273

Recorder Date 2/20/09

Original ☒Update ☐

Site Name 40 W Lime Street Other Names

Project Name Historic Resources Survey of Tarpon Springs

Historic Contexts Spanish-American War National Register Category Building

LOCATION and IDENTIFICATION

Address 40 W Lime Street

Vicinity of N side of Lime between Pinellas and Banana

City Tarpon Springs County Pinellas

Ownership Private-individual Subdivision Block # Lot #

MAPPING

USGS Map TARPON SPRINGS Township 27S Range 15E Section 13

Quarter Qtr Qtr Irregular Section ☐ UTM Zone 17

Easting 327399 Northing 3114328 Land Grant Unknown

Latitude Longitude Plat or Other Map Aerial Photographs

HISTORY

Architect/Builder Unknown Construction Date 1915 Circa ☒Alterations ☒ Date c.1960 Type/Location front porch deck rebuilt in concrete, porch columns replaced, roof rebuilt, windows replaced; c.1980 west side of porch enclosedAdditions ☐ Date Type/Location Alterations continued: c.1950 asbestos sidingMoved ☐ Original Location

Use Original Private residence Use Present Private residence

DESCRIPTION

Style Frame Vernacular Exterior Plan Rectangular Interior Plan Unknown Stories 1

Structural System Wood frame Exterior Fabric Asbestos-shingles or siding

Foundation Piers Foundation Materials Unknown Foundation Infill N/A

No. of Porches 1 Locations/Features full width, separate flat roof with metal supports and concrete deck, left half now enclosed

Main Entrance (stylistic details): off-center entry under main porch

Outbldgs. ☐ Number Nature/Location (Describe below)

Roof Type Hip Roofing Materials Composition shingles

Secondary Structures ☐ Comments Not applicable LocationChimneys ☒ Number 1 Orientation North Location Slope/Interior Material BrickWood Windows ☐ Type Light #Metal Windows ☒ Type SHS; Awning Light # 1/1; 3

Exterior Ornament

Condition Surroundings

Narrative (general, interior, landscape, context; 3 lines only)

This hipped roof frame vernacular residence has been altered by the porch reconstruction, siding replacement, and window replacement.

Archaeological Remains Present ☐ FMSF Archaeological Site Form Completed (if yes, attach) ☐

Consult Guide To Historical Structure Forms for detailed instructions

RECORDER'S EVALUATION OF SITE

Individually Eligible for National Register? Yes ☐ No ☒ Likely, Need Information ☐ Insufficient Information ☐Potential Contributor to Nat. Reg. District? Yes ☐ No ☒ Likely, Need Information ☐ Insufficient Information ☐

Areas of Significance

Community planning & development

Summary of Significance

This resource is an example of residential architecture in Tarpon Springs during the Spanish-American War-era. However, this building has had substantial unsympathetic alterations that diminish its overall architectural integrity and it no longer conveys its historic significance. Therefore, this resource is considered non-contributing to the NRHP or Local Historic District.

DHR USE ONLY		OFFICIAL EVALUATIONS	DHR USE ONLY	
NR DATE ____/____/____	KEEPER-NR ELIGIBILITY <input type="checkbox"/> yes <input type="checkbox"/> no		Date	____/____/____
DELIST DATE ____/____/____	SHPO-NR ELIGIBILITY: <input type="checkbox"/> yes <input type="checkbox"/> no <input type="checkbox"/> potentially elig. <input type="checkbox"/> insufficient info		Date	____/____/____
	LOCAL DESIGNATION: _____		Date	____/____/____
	Local office _____			
National Register Criteria for Evaluation <input type="checkbox"/> a <input type="checkbox"/> b <input type="checkbox"/> c <input type="checkbox"/> d (See National Register Bulletin 15, p. 2)				

DOCUMENTATION

Research Methods Florida Site File for past architectural surveys; Florida Site File search; Local library; Tax records; Pedestrian; Sanborn maps

Bibliographic References

Location of Negatives Janus Research **Negative Numbers** Roll 2885, #58, Facing NE

RECORDER INFORMATION

Recorder Name Janus Research

Recorder Affiliation JANUS RESEARCH, 1107 N. Ward Street, Tampa, Florida 33607 Telephone 813-636-8200

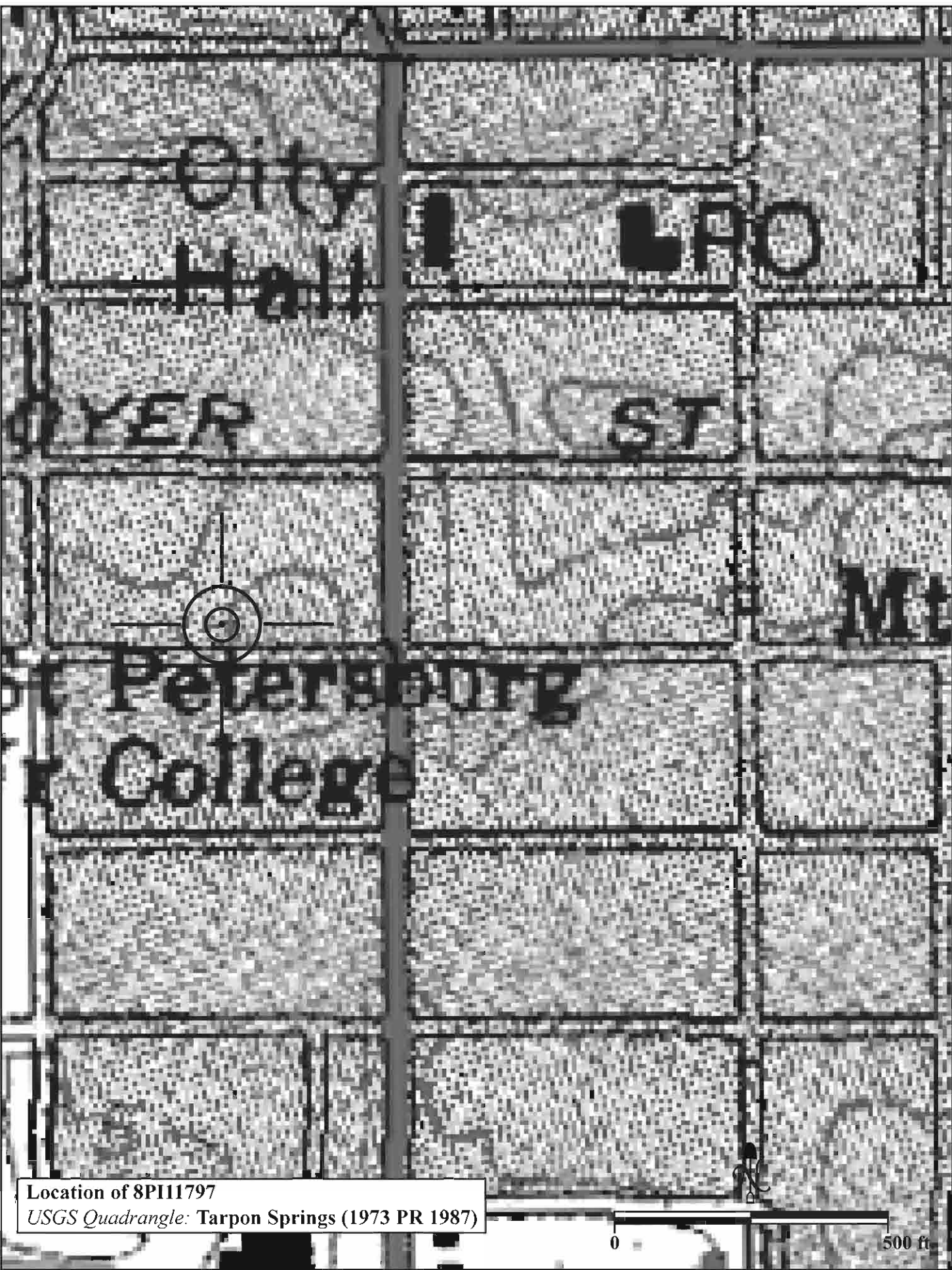
- REQUIRED:**
1. USGS 7.5' MAP WITH STRUCTURES PINPOINTED IN RED
 2. LARGE SCALE STREET OR PLAT MAP
 3. PHOTO OF MAIN FACADE, PREFERABLY B&W, AT LEAST 3x5



SKETCH MAP



USGS QUADRANGLE MAP



Location of 8PI11797

USGS Quadrangle: Tarpon Springs (1973 PR 1987)

0

500 ft



HISTORICAL STRUCTURE FORM

FLORIDA MASTER SITE FILE

Consult Guide To Historical Structure Forms for detailed instructions

Site # 8PI11798

Recorder # 274

Recorder Date 2/20/09

Original ☒Update ☐

Site Name 46 W Lime Street Other Names

Project Name Historic Resources Survey of Tarpon Springs

Historic Contexts Spanish-American War National Register Category Building

LOCATION and IDENTIFICATION

Address 46 W Lime Street

Vicinity of N side of Lime between Pinellas and Banana

City Tarpon Springs County Pinellas

Ownership Private-individual Subdivision Block # Lot #

MAPPING

USGS Map TARPON SPRINGS Township 27S Range 15E Section 13

Quarter Qtr Qtr Irregular Section UTM Zone 17

Easting 327390 Northing 3114332 Land Grant Unknown

Latitude Longitude Plat or Other Map Aerial Photographs

HISTORY

Architect/Builder Unknown Construction Date 1910 Circa ☒Alterations ☒ Date c.1960 Type/Location windows replaced, porch columns replaced, porch deck rebuilt in concrete, asbestos sidingAdditions ☒ Date c.1950 Type/Location one story wood framed flat roof addition to rearMoved ☐ Original Location

Use Original Private residence Use Present Private residence

DESCRIPTION

Style Frame Vernacular Exterior Plan Irregular Interior Plan Unknown Stories 1

Structural System Wood frame Exterior Fabric Asbestos-shingles or siding

Foundation Continuous Foundation Materials Poured concrete Foundation Infill N/A

No. of Porches 1 Locations/Features separate hipped roof, metal supports, concrete deck, wrapped south and east sides originally, now enclosed on east

Main Entrance (stylistic details): center entry under main porch

Outbldgs. ☐ Number Nature/Location (Describe below)

Roof Type Gable Roofing Materials Composition shingles

Secondary Structures ☐ Comments Not applicable LocationChimneys ☐ Number 0 Orientation N/A Location N/A Material Not applicableWood Windows ☐ Type Light #Metal Windows ☒ Type Awning; Jalousie Light # 4

Exterior Ornament wood surrounds

Condition Good Surroundings Residential

Narrative (general, interior, landscape, context; 3 lines only)

This side gable residence has a separate hipped roof porch that originally wrapped two sides. It has been altered by the east end porch enclosure and porch column replacement but maintains its original form.

Archaeological Remains Present ☐ FMSF Archaeological Site Form Completed (if yes, attach) ☐

Consult Guide To Historical Structure Forms for detailed instructions

RECORDER'S EVALUATION OF SITE

Individually Eligible for National Register? Yes ☐ No ☒ Likely, Need Information ☐ Insufficient Information ☐Potential Contributor to Nat. Reg. District? Yes ☐ No ☒ Likely, Need Information ☐ Insufficient Information ☐

Areas of Significance

Community planning & development

Summary of Significance

This resource is an example of residential architecture in Tarpon Springs during the Spanish-American War-era and is representative of the development of the City of Tarpon Springs. However, this building has inappropriate alterations that compromise its overall architectural integrity. Therefore, this resource is considered non-contributing to the NRHP Tarpon Springs Historic District and ineligible as an individual resource in the NRHP. The modifications to the building could possibly be removed or reversed, and subsequently, it may retain enough historic integrity to be considered contributing to the Local Historic District.

DHR USE ONLY		OFFICIAL EVALUATIONS		DHR USE ONLY	
NR DATE ____/____/____	KEEPER-NR ELIGIBILITY <input type="checkbox"/> yes <input type="checkbox"/> no			Date	____/____/____
DELIST DATE ____/____/____	SHPO-NR ELIGIBILITY: <input type="checkbox"/> yes <input type="checkbox"/> no <input type="checkbox"/> potentially elig. <input type="checkbox"/> insufficient info			Date	____/____/____
	LOCAL DESIGNATION: _____			Date	____/____/____
	Local office _____				
National Register Criteria for Evaluation <input type="checkbox"/> a <input type="checkbox"/> b <input type="checkbox"/> c <input type="checkbox"/> d (See National Register Bulletin 15, p. 2)					

DOCUMENTATION

Research Methods Florida Site File for past architectural surveys; Florida Site File search; Local library; Tax records; Pedestrian; Sanborn maps

Bibliographic References

Location of Negatives Janus Research

Negative Numbers Roll 2885, #59, Facing NW

RECORDER INFORMATION

Recorder Name Janus Research

Recorder Affiliation JANUS RESEARCH, 1107 N. Ward Street, Tampa, Florida 33607 Telephone 813-636-8200

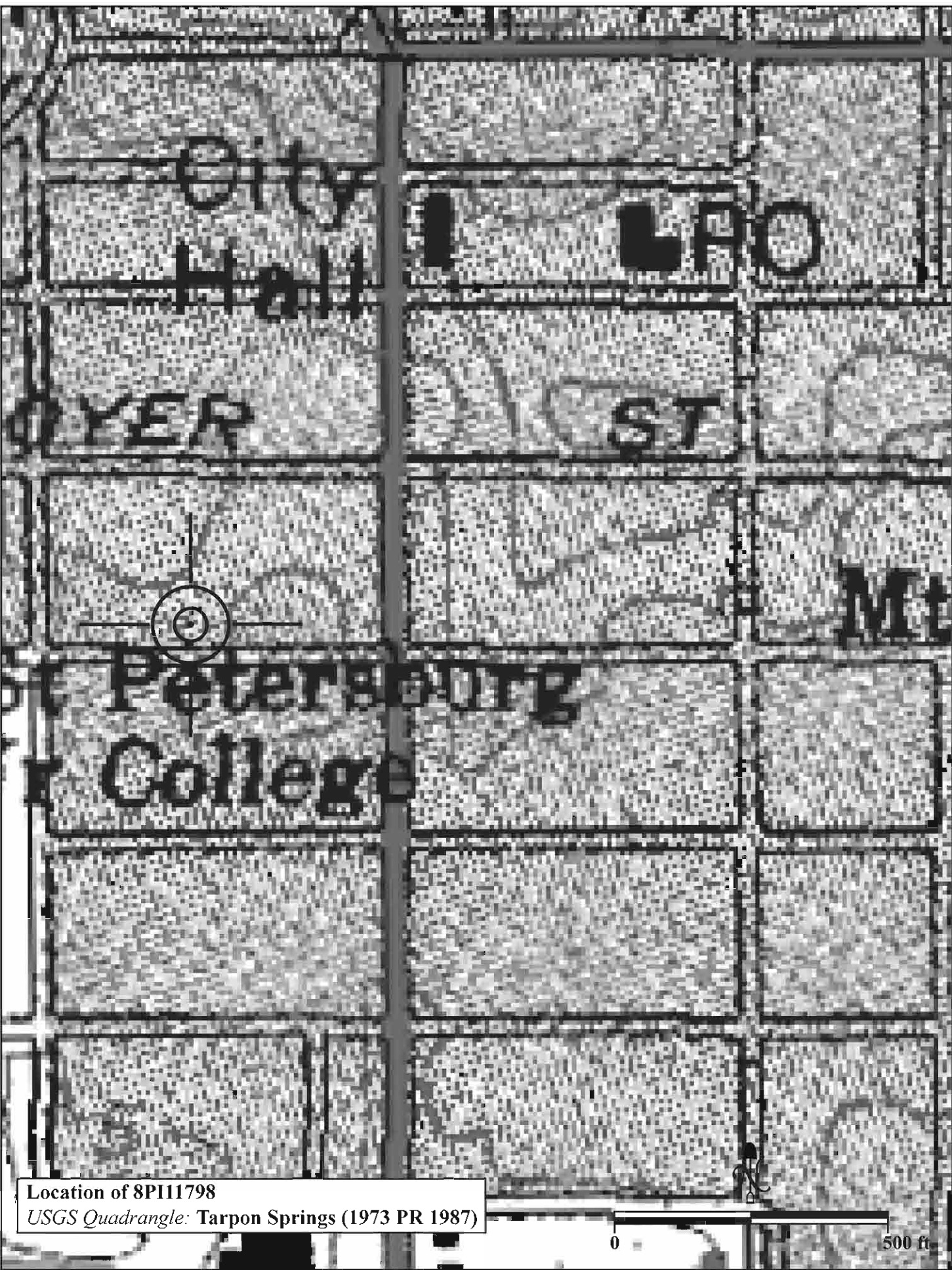
- REQUIRED:**
1. USGS 7.5' MAP WITH STRUCTURES PINPOINTED IN RED
 2. LARGE SCALE STREET OR PLAT MAP
 3. PHOTO OF MAIN FACADE, PREFERABLY B&W, AT LEAST 3x5



SKETCH MAP



USGS QUADRANGLE MAP



Location of 8PI11798

USGS Quadrangle: Tarpon Springs (1973 PR 1987)

0

500 ft



HISTORICAL STRUCTURE FORM

FLORIDA MASTER SITE FILE

Consult Guide To Historical Structure Forms for detailed instructions

Site # 8PI11799

Recorder # 275

Recorder Date 2/20/09

Original ☒Update ☐

Site Name 52 W Lime Street Other Names

Project Name Historic Resources Survey of Tarpon Springs

Historic Contexts Spanish-American War National Register Category Building

LOCATION and IDENTIFICATION

Address 52 W Lime Street

Vicinity of N side of Lime between Pinellas and Banana

City Tarpon Springs County Pinellas

Ownership Private-individual Subdivision Block # Lot #

MAPPING

USGS Map TARPON SPRINGS Township 27S Range 15E Section 13

Quarter Qtr Qtr Irregular Section UTM Zone 17

Easting 327388 Northing 3114331 Land Grant Unknown

Latitude Longitude Plat or Other Map Aerial Photographs

HISTORY

Architect/Builder Unknown Construction Date 1910 Circa ☒Alterations ☒ Date c.1980 Type/Location windows replaced, building stuccoed, clerestory windows added at roofline, porch enclosed on east and west sidesAdditions ☒ Date Unknown Type/Location small shed roof addition on east end of enclosed porchMoved ☐ Original Location

Use Original Private residence Use Present Private residence

DESCRIPTION

Style Masonry Vernacular Exterior Plan Irregular Interior Plan Unknown Stories 1

Structural System Wood frame Exterior Fabric Stucco

Foundation Piers Foundation Materials Poured concrete Foundation Infill Decorative conc. Block

No. of Porches 1 Locations/Features recessed portico, original porch wrapped front and right side, now enclosed

Main Entrance (stylistic details): center entry under main porch

Outbldgs. ☐ Number Nature/Location (Describe below)

Roof Type Hip Roofing Materials Stamped metal tile

Secondary Structures ☐ Comments Not applicable LocationChimneys ☐ Number 0 Orientation N/A Location N/A Material Not applicableWood Windows ☐ Type Light #Metal Windows ☒ Type SHS; Fixed Light # 1/1

Exterior Ornament wood surrounds

Condition Good Surroundings Residential

Narrative (general, interior, landscape, context; 3 lines only)

This hipped roof residence originally had a porch that wrapped two sides. It has been extremely altered by finish alterations, window replacement, and porch enclosures.

Archaeological Remains Present ☐ FMSF Archaeological Site Form Completed (if yes, attach) ☐

Consult Guide To Historical Structure Forms for detailed instructions

RECORDER'S EVALUATION OF SITE

Individually Eligible for National Register? Yes ☐ No ☒ Likely, Need Information ☐ Insufficient Information ☐Potential Contributor to Nat. Reg. District? Yes ☐ No ☒ Likely, Need Information ☐ Insufficient Information ☐

Areas of Significance

Community planning & development

Summary of Significance

This resource is an example of residential architecture in Tarpon Springs during the Spanish-American War-era. However, this building has had substantial unsympathetic alterations that diminish its overall architectural integrity and it no longer conveys its historic significance. Therefore, this resource is considered non-contributing to the NRHP or Local Historic District.

DHR USE ONLY		OFFICIAL EVALUATIONS	DHR USE ONLY	
NR DATE ____/____/____	KEEPER-NR ELIGIBILITY <input type="checkbox"/> yes <input type="checkbox"/> no		Date	____/____/____
DELIST DATE ____/____/____	SHPO-NR ELIGIBILITY: <input type="checkbox"/> yes <input type="checkbox"/> no <input type="checkbox"/> potentially elig. <input type="checkbox"/> insufficient info		Date	____/____/____
	LOCAL DESIGNATION: _____		Date	____/____/____
	Local office _____			
National Register Criteria for Evaluation <input type="checkbox"/> a <input type="checkbox"/> b <input type="checkbox"/> c <input type="checkbox"/> d (See National Register Bulletin 15, p. 2)				

DOCUMENTATION

Research Methods Florida Site File for past architectural surveys; Florida Site File search; Local library; Tax records; Pedestrian; Sanborn maps

Bibliographic References

Location of Negatives Janus Research **Negative Numbers** Roll 2885, #61, Facing N

RECORDER INFORMATION

Recorder Name Janus Research

Recorder Affiliation JANUS RESEARCH, 1107 N. Ward Street, Tampa, Florida 33607 Telephone 813-636-8200

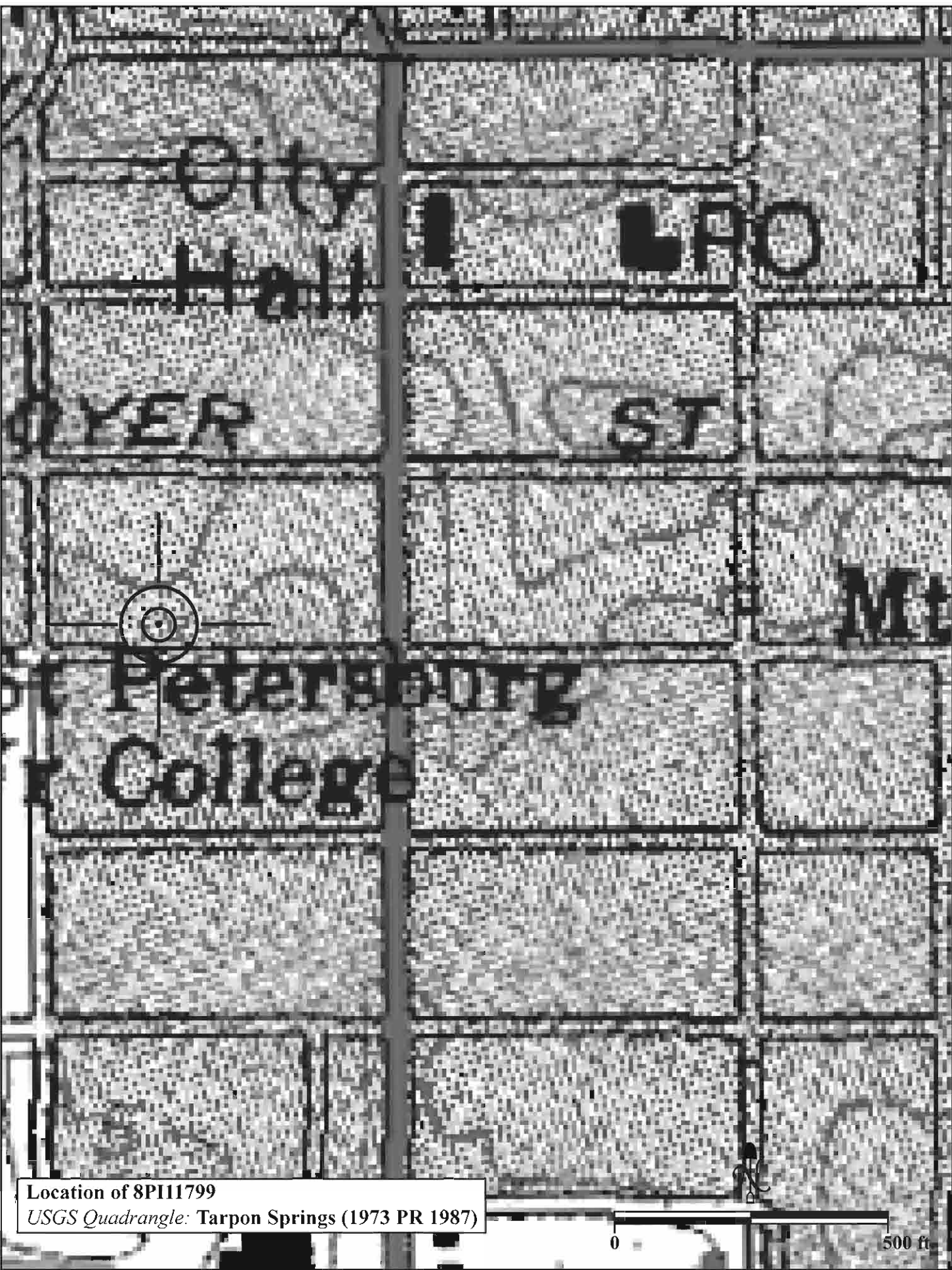
- REQUIRED:**
1. USGS 7.5' MAP WITH STRUCTURES PINPOINTED IN RED
 2. LARGE SCALE STREET OR PLAT MAP
 3. PHOTO OF MAIN FACADE, PREFERABLY B&W, AT LEAST 3x5



SKETCH MAP



USGS QUADRANGLE MAP



Location of 8PI11799

USGS Quadrangle: Tarpon Springs (1973 PR 1987)

0

500 ft



HISTORICAL STRUCTURE FORM

FLORIDA MASTER SITE FILE

Consult Guide To Historical Structure Forms for detailed instructions

Site # 8PI11800

Recorder # 318

Recorder Date 2/23/09

Original ☒Update ☐

Site Name 304 W Lime Street Other Names

Project Name Historic Resources Survey of Tarpon Springs

Historic Contexts Modern National Register Category Building

LOCATION and IDENTIFICATION

Address 304 W Lime Street

Vicinity of N side of Lime between Shaddock and Pineapple

City Tarpon Springs County Pinellas

Ownership Private-individual Subdivision Block # Lot #

MAPPING

USGS Map TARPON SPRINGS Township 27S Range 15E Section 13

Quarter Qtr Qtr Irregular Section ☐ UTM Zone 17

Easting 327068 Northing 3114389 Land Grant Unknown

Latitude Longitude Plat or Other Map Aerial Photographs

HISTORY

Architect/Builder Unknown Construction Date 1952 Circa ☒Alterations ☒ Date c.1970 Type/Location aluminum soffits and shutters addedAdditions ☐ Date Type/LocationMoved ☐ Original Location

Use Original Private residence Use Present Private residence

DESCRIPTION

Style Colonial Revival Exterior Plan Rectangular Interior Plan Unknown Stories 2

Structural System Brick Exterior Fabric Brick

Foundation Continuous Foundation Materials Brick Foundation Infill N/A

No. of Porches 1 Locations/Features 1/2 width, center, flat roof porch with fluted stylized concrete columns and metal railing deck above

Main Entrance (stylistic details): center entry with side lights

Outbldgs. ☒ Number 1 Nature/Location (Describe below)

one story stucco garage apartment at the northwest corner of the lot

Roof Type Hip Roofing Materials Composition shingles

Secondary Structures ☐ Comments Not applicable LocationChimneys ☒ Number 1 Orientation North Location Slope/Exterior Material BrickWood Windows ☐ Type Light #Metal Windows ☒ Type Casement Light # Steel 4 light

Exterior Ornament shutters (faux), brick sills

Condition Good Surroundings Residential

Narrative (general, interior, landscape, context; 3 lines only)

This structure features sidelights at the entry door, a symmetrical façade, and a concrete block site wall with brick piers and a metal rail.

Archaeological Remains Present ☐ FMSF Archaeological Site Form Completed (if yes, attach) ☐

Consult Guide To Historical Structure Forms for detailed instructions

RECORDER'S EVALUATION OF SITE

Individually Eligible for National Register? Yes ☐ No ☒ Likely, Need Information ☐ Insufficient Information ☐Potential Contributor to Nat. Reg. District? Yes ☐ No ☒ Likely, Need Information ☐ Insufficient Information ☐

Areas of Significance

Community planning & development

Summary of Significance

This resource is an example of residential architecture in Tarpon Springs during the Modern-era and is representative of the development of the City of Tarpon Springs. Possible expansion of the Local Historic District was evaluated, and this resource is considered contributing to the Local Historic District if the boundaries are enlarged. The areas that can be considered part of the expanded Local Historic District include the resources immediately surrounding the district and the Fruit Salad area.

DHR USE ONLY		OFFICIAL EVALUATIONS	DHR USE ONLY	
NR DATE ____/____/____	KEEPER-NR ELIGIBILITY <input type="checkbox"/> yes <input type="checkbox"/> no		Date	____/____/____
DELIST DATE ____/____/____	SHPO-NR ELIGIBILITY: <input type="checkbox"/> yes <input type="checkbox"/> no <input type="checkbox"/> potentially elig. <input type="checkbox"/> insufficient info		Date	____/____/____
	LOCAL DESIGNATION: _____		Date	____/____/____
	Local office _____			
National Register Criteria for Evaluation <input type="checkbox"/> a <input type="checkbox"/> b <input type="checkbox"/> c <input type="checkbox"/> d (See National Register Bulletin 15, p. 2)				

DOCUMENTATION

Research Methods Florida Site File for past architectural surveys; Florida Site File search; Local library; Tax records; Pedestrian; Sanborn maps

Bibliographic References

Location of Negatives Janus Research **Negative Numbers** Roll 2885, #155, Facing NW

RECORDER INFORMATION

Recorder Name Janus Research

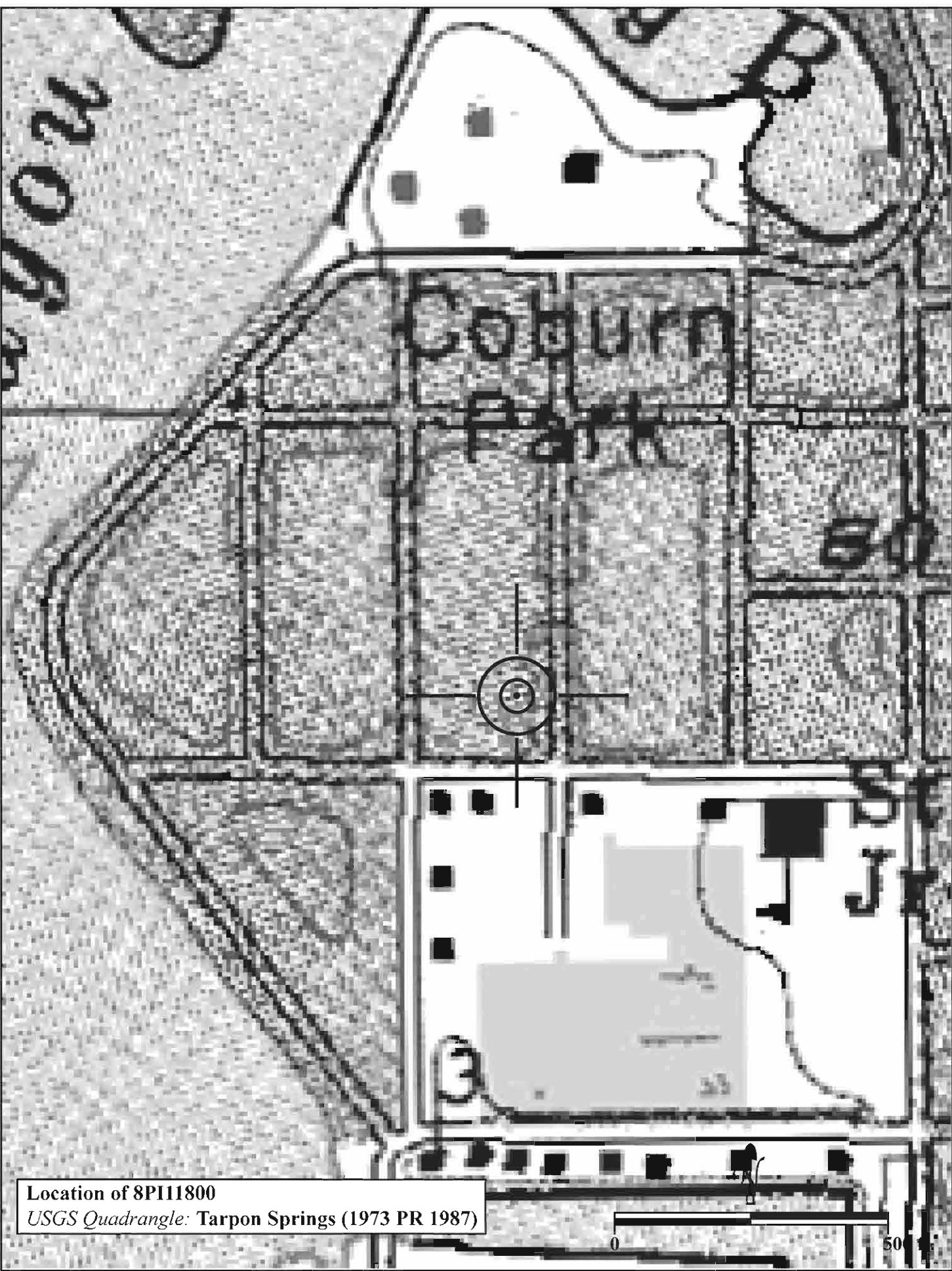
Recorder Affiliation JANUS RESEARCH, 1107 N. Ward Street, Tampa, Florida 33607 Telephone 813-636-8200

- REQUIRED:**
1. USGS 7.5' MAP WITH STRUCTURES PINPOINTED IN RED
 2. LARGE SCALE STREET OR PLAT MAP
 3. PHOTO OF MAIN FACADE, PREFERABLY B&W, AT LEAST 3x5



SKETCH MAP





Location of 8PI11800

USGS Quadrangle: Tarpon Springs (1973 PR 1987)

0

500



HISTORICAL STRUCTURE FORM

FLORIDA MASTER SITE FILE

Consult Guide To Historical Structure Forms for detailed instructions

Site # 8PI11801

Recorder # 159

Recorder Date 2/16/09

Original ☒Update ☐

Site Name Emm. J. Klimis Building Other Names

Project Name Historic Resources Survey of Tarpon Springs

Historic Contexts WWII and Aftermath National Register Category Building

LOCATION and IDENTIFICATION

Address 15 E Orange Street

Vicinity of N side of Orange between Hibiscus and Pinellas

City Tarpon Springs County Pinellas

Ownership Private-corporate Subdivision Block # Lot #

MAPPING

USGS Map TARPON SPRINGS Township 27S Range 15E Section 12

Quarter Qtr Qtr Irregular Section ☐ UTM Zone 17

Easting 327527 Northing 3114774 Land Grant Unknown

Latitude Longitude Plat or Other Map Aerial Photographs

HISTORY

Architect/Builder Unknown Construction Date 1945 Circa ☐Alterations ☒ Date c.1980 Type/Location storefront and entry altered, stuccoedAdditions ☐ Date Type/LocationMoved ☐ Original Location

Use Original Commercial Use Present Commercial

DESCRIPTION

Style Masonry Vernacular Exterior Plan Rectangular Interior Plan Unknown Stories 1

Structural System Brick Exterior Fabric Brick; Stucco

Foundation Slab Foundation Materials Poured concrete Foundation Infill N/A

No. of Porches 0 Locations/Features N/A

Main Entrance (stylistic details): angled recessed entries, two doors, centered on façade

Outbldgs. ☐ Number Nature/Location (Describe below)

Roof Type Flat Roofing Materials Built-up roof

Secondary Structures ☐ Comments Not applicable LocationChimneys ☐ Number 0 Orientation N/A Location N/A Material Not applicableWood Windows ☐ Type Light #Metal Windows ☒ Type Fixed Light # 1

Exterior Ornament concrete surround

Condition Good Surroundings Commercial

Narrative (general, interior, landscape, context; 3 lines only)

This structure features an arched parapet with panels, flat metal awning supported by iron rods, and built in planters at the main elevation. There is also a granite plaque in the parapet that reads "Emm J. Klimis 1945."

Archaeological Remains Present ☐ FMSF Archaeological Site Form Completed (if yes, attach) ☐

Consult Guide To Historical Structure Forms for detailed instructions

RECORDER'S EVALUATION OF SITE

Individually Eligible for National Register? Yes ☐ No ☒ Likely, Need Information ☐ Insufficient Information ☐Potential Contributor to Nat. Reg. District? Yes ☐ No ☒ Likely, Need Information ☐ Insufficient Information ☐

Areas of Significance

Community planning & development

Summary of Significance

This resource is an example of commercial architecture in Tarpon Springs during the World War II and Aftermath-era. However, this building has had substantial unsympathetic alterations that diminish its overall architectural integrity and it no longer conveys its historic significance. Therefore, this resource is considered non-contributing to the NRHP or Local Historic District.

DHR USE ONLY		OFFICIAL EVALUATIONS		DHR USE ONLY	
NR DATE ____/____/____	KEEPER-NR ELIGIBILITY <input type="checkbox"/> yes <input type="checkbox"/> no			Date	____/____/____
DELIST DATE ____/____/____	SHPO-NR ELIGIBILITY: <input type="checkbox"/> yes <input type="checkbox"/> no <input type="checkbox"/> potentially elig. <input type="checkbox"/> insufficient info			Date	____/____/____
	LOCAL DESIGNATION: _____			Date	____/____/____
	Local office _____				
National Register Criteria for Evaluation <input type="checkbox"/> a <input type="checkbox"/> b <input type="checkbox"/> c <input type="checkbox"/> d (See National Register Bulletin 15, p. 2)					

DOCUMENTATION

Research Methods Florida Site File for past architectural surveys; Florida Site File search; Local library; Tax records; Pedestrian; Sanborn maps

Bibliographic References

Location of Negatives Janus Research **Negative Numbers** Roll 2885, #50, Facing NW

RECORDER INFORMATION

Recorder Name Janus Research

Recorder Affiliation JANUS RESEARCH, 1107 N. Ward Street, Tampa, Florida 33607 Telephone 813-636-8200

- REQUIRED:**
1. USGS 7.5' MAP WITH STRUCTURES PINPOINTED IN RED
 2. LARGE SCALE STREET OR PLAT MAP
 3. PHOTO OF MAIN FACADE, PREFERABLY B&W, AT LEAST 3x5



SKETCH MAP



USGS QUADRANGLE MAP



Location of 8PI11801

USGS Quadrangle: Tarpon Springs (1973 PR 1987)



HISTORICAL STRUCTURE FORM

FLORIDA MASTER SITE FILE

Consult Guide To Historical Structure Forms for detailed instructions

Site # 8PI11802

Recorder # 158

Recorder Date 2/16/09

Original ☒Update ☐

Site Name G.N. Klimis Building Other Names

Project Name Historic Resources Survey of Tarpon Springs

Historic Contexts WWII and Aftermath National Register Category Building

LOCATION and IDENTIFICATION

Address 27 E Orange Street

Vicinity of N side of Orange between Hibiscus and Pinellas

City Tarpon Springs County Pinellas

Ownership Private-corporate Subdivision Block # Lot #

MAPPING

USGS Map TARPON SPRINGS Township 27S Range 15E Section 12

Quarter Qtr Qtr Irregular Section ☐ UTM Zone 17

Easting 327538 Northing 3114776 Land Grant Unknown

Latitude Longitude Plat or Other Map Aerial Photographs

HISTORY

Architect/Builder Unknown Construction Date 1945 Circa ☒Alterations ☒ Date c.1980 Type/Location storefront altered, stuccoed, entry doors replacedAdditions ☐ Date Type/LocationMoved ☐ Original Location

Use Original Commercial Use Present Commercial

DESCRIPTION

Style Masonry Vernacular Exterior Plan Rectangular Interior Plan Unknown Stories 1

Structural System Brick Exterior Fabric Brick; Stucco

Foundation Slab Foundation Materials Poured concrete Foundation Infill N/A

No. of Porches 0 Locations/Features N/A

Main Entrance (stylistic details): recessed center double doors

Outbldgs. ☐ Number Nature/Location (Describe below)

Roof Type Flat Roofing Materials Built-up roof

Secondary Structures ☐ Comments Not applicable LocationChimneys ☐ Number 0 Orientation N/A Location N/A Material Not applicableWood Windows ☐ Type Light #Metal Windows ☒ Type Fixed Light # Storefront

Exterior Ornament metal awning supported by iron rods

Condition Good Surroundings Commercial

Narrative (general, interior, landscape, context; 3 lines only)

This structure features a stepped parapet, plain stucco pilasters, and a granite plaque in the parapet that reads "G.N. Klimis 2002."

Archaeological Remains Present ☐ FMSF Archaeological Site Form Completed (if yes, attach) ☐

Consult Guide To Historical Structure Forms for detailed instructions

RECORDER'S EVALUATION OF SITE

Individually Eligible for National Register? Yes ☐ No ☒ Likely, Need Information ☐ Insufficient Information ☐Potential Contributor to Nat. Reg. District? Yes ☐ No ☒ Likely, Need Information ☐ Insufficient Information ☐

Areas of Significance

Community planning & development

Summary of Significance

This resource is an example of commercial architecture in Tarpon Springs during the World War II and Aftermath-era. However, this building has had substantial unsympathetic alterations that diminish its overall architectural integrity and it no longer conveys its historic significance. Therefore, this resource is considered non-contributing to the NRHP or Local Historic District.

DHR USE ONLY		OFFICIAL EVALUATIONS		DHR USE ONLY	
NR DATE ____/____/____	KEEPER-NR ELIGIBILITY <input type="checkbox"/> yes <input type="checkbox"/> no			Date	____/____/____
DELIST DATE ____/____/____	SHPO-NR ELIGIBILITY: <input type="checkbox"/> yes <input type="checkbox"/> no <input type="checkbox"/> potentially elig. <input type="checkbox"/> insufficient info			Date	____/____/____
	LOCAL DESIGNATION: _____			Date	____/____/____
	Local office _____				
National Register Criteria for Evaluation <input type="checkbox"/> a <input type="checkbox"/> b <input type="checkbox"/> c <input type="checkbox"/> d (See National Register Bulletin 15, p. 2)					

DOCUMENTATION

Research Methods Florida Site File for past architectural surveys; Florida Site File search; Local library; Tax records; Pedestrian; Sanborn maps

Bibliographic References

Location of Negatives Janus Research **Negative Numbers** Roll 2885, #49, Facing N

RECORDER INFORMATION

Recorder Name Janus Research

Recorder Affiliation JANUS RESEARCH, 1107 N. Ward Street, Tampa, Florida 33607 Telephone 813-636-8200

- REQUIRED:**
1. USGS 7.5' MAP WITH STRUCTURES PINPOINTED IN RED
 2. LARGE SCALE STREET OR PLAT MAP
 3. PHOTO OF MAIN FACADE, PREFERABLY B&W, AT LEAST 3x5



SKETCH MAP



USGS QUADRANGLE MAP



Location of 8PI11802

USGS Quadrangle: Tarpon Springs (1973 PR 1987)



HISTORICAL STRUCTURE FORM

FLORIDA MASTER SITE FILE

Consult Guide To Historical Structure Forms for detailed instructions

Site # 8PI11803

Recorder # 160

Recorder Date 2/16/09

Original ☒Update ☐

Site Name E.C. Hoffman Designs Other Names

Project Name Historic Resources Survey of Tarpon Springs

Historic Contexts WWII and Aftermath National Register Category Building

LOCATION and IDENTIFICATION

Address 99 E Orange Street

Vicinity of N side of Orange between Hibiscus and Pinellas

City Tarpon Springs County Pinellas

Ownership Private-corporate Subdivision Block # Lot #

MAPPING

USGS Map TARPON SPRINGS Township 27S Range 15E Section 12

Quarter Qtr Qtr Irregular Section ☐ UTM Zone 17

Easting 327547 Northing 3114772 Land Grant Unknown

Latitude Longitude Plat or Other Map Aerial Photographs

HISTORY

Architect/Builder Unknown Construction Date 1945 Circa ☒Alterations ☒ Date c.1980 Type/Location storefronts alteredAdditions ☐ Date Type/LocationMoved ☐ Original Location

Use Original Commercial Use Present Commercial

DESCRIPTION

Style Masonry Vernacular Exterior Plan Rectangular Interior Plan Unknown Stories 1

Structural System Concrete block Exterior Fabric Stucco

Foundation Slab Foundation Materials Poured concrete Foundation Infill N/A

No. of Porches 0 Locations/Features N/A

Main Entrance (stylistic details): recessed entry on south elevation

Outbldgs. ☐ Number Nature/Location (Describe below)

Roof Type Flat Roofing Materials Built-up roof

Secondary Structures ☐ Comments Not applicable LocationChimneys ☐ Number 0 Orientation N/A Location N/A Material Not applicableWood Windows ☒ Type Fixed Light #Metal Windows ☐ Type Light #

Exterior Ornament concrete sills, awnings, stucco bands and pilasters

Condition Good Surroundings Commercial

Narrative (general, interior, landscape, context; 3 lines only)

This one-story commercial building is located on a corner lot. The facade features vertical stucco bands and a 1' concrete overhang at the parapet. It appears to have been altered.

Archaeological Remains Present ☐ FMSF Archaeological Site Form Completed (if yes, attach) ☐

Consult Guide To Historical Structure Forms for detailed instructions

RECORDER'S EVALUATION OF SITE

Individually Eligible for National Register? Yes ☐ No ☒ Likely, Need Information ☐ Insufficient Information ☐Potential Contributor to Nat. Reg. District? Yes ☐ No ☒ Likely, Need Information ☐ Insufficient Information ☐

Areas of Significance

Community planning & development

Summary of Significance

This resource is an example of commercial architecture in Tarpon Springs during the World War II and Aftermath-era and as such is representative of the development of the City of Tarpon Springs. However, this building has had unsympathetic alterations that diminish its overall architectural integrity. Therefore, this resource is considered ineligible for listing in the NRHP, individually or as part of a district. The building may retain enough historic integrity to be considered significant at a local level.

DHR USE ONLY		OFFICIAL EVALUATIONS	DHR USE ONLY	
NR DATE ____/____/____	KEEPER-NR ELIGIBILITY <input type="checkbox"/> yes <input type="checkbox"/> no		Date	____/____/____
DELIST DATE ____/____/____	SHPO-NR ELIGIBILITY: <input type="checkbox"/> yes <input type="checkbox"/> no <input type="checkbox"/> potentially elig. <input type="checkbox"/> insufficient info		Date	____/____/____
	LOCAL DESIGNATION: _____		Date	____/____/____
	Local office _____			
National Register Criteria for Evaluation <input type="checkbox"/> a <input type="checkbox"/> b <input type="checkbox"/> c <input type="checkbox"/> d (See National Register Bulletin 15, p. 2)				

DOCUMENTATION

Research Methods Florida Site File for past architectural surveys; Florida Site File search; Local library; Tax records; Pedestrian; Sanborn maps

Bibliographic References

Location of Negatives Janus Research **Negative Numbers** Roll 2885, #52, Facing NW

RECORDER INFORMATION

Recorder Name Janus Research

Recorder Affiliation JANUS RESEARCH, 1107 N. Ward Street, Tampa, Florida 33607 Telephone 813-636-8200

- REQUIRED:**
1. USGS 7.5' MAP WITH STRUCTURES PINPOINTED IN RED
 2. LARGE SCALE STREET OR PLAT MAP
 3. PHOTO OF MAIN FACADE, PREFERABLY B&W, AT LEAST 3x5



SKETCH MAP



USGS QUADRANGLE MAP



Location of 8PI11803

USGS Quadrangle: Tarpon Springs (1973 PR 1987)



HISTORICAL STRUCTURE FORM

FLORIDA MASTER SITE FILE

Consult Guide To Historical Structure Forms for detailed instructions

Site # 8PI11804

Recorder # 132

Recorder Date 1/29/09

Original ☒Update ☐

Site Name 118 E Orange Street Other Names

Project Name Historic Resources Survey of Tarpon Springs

Historic Contexts Boom Times National Register Category Building

LOCATION and IDENTIFICATION

Address 118 E Orange Street

Vicinity of S side of Orange St. in between Safford Ave and Hibiscus St.

City Tarpon Springs County Pinellas

Ownership Private-individual Subdivision Block # Lot #

MAPPING

USGS Map TARPON SPRINGS Township 27S Range 15E Section 12

Quarter Qtr Qtr Irregular Section ☐ UTM Zone 17

Easting 327630 Northing 3114745 Land Grant Unknown

Latitude Longitude Plat or Other Map Aerial Photographs

HISTORY

Architect/Builder Unknown Construction Date 1925 Circa ☒Alterations ☒ Date 2008 Type/Location windows blocked inAdditions ☒ Date c.1960 Type/Location rear 2 story shed roof with 1 story behind (appear to have been built simultaneously)Moved ☐ Original Location

Use Original Private residence Use Present Vacant

DESCRIPTION

Style Masonry Vernacular Exterior Plan Irregular Interior Plan Unknown Stories 2

Structural System Brick Exterior Fabric Weatherboard; Brick

Foundation Continuous Foundation Materials Brick Foundation Infill N/A

No. of Porches 1 Locations/Features full width, 2 story, integral, ornate cast iron supports and railings, concrete deck on first floor, wood deck on second

Main Entrance (stylistic details): center entry with fluted pilasters under main porch

Outbldgs. ☒ Number 1 Nature/Location (Describe below)
rear "L-shaped" cottage, 1 story, concrete block, c.1950 (contributing)

Roof Type Gable Roofing Materials Composition shingles

Secondary Structures ☐ Comments Not applicable LocationChimneys ☐ Number 0 Orientation N/A Location N/A Material Not applicableWood Windows ☐ Type Light #Metal Windows ☒ Type Awning Light # 5

Exterior Ornament vents, concrete sills, large wood louver in gable end

Condition Fair Surroundings Commercial

Narrative (general, interior, landscape, context; 3 lines only)

This structure features ornate colonial door surrounds on the first and second level as well as an open, metal, spiral stair at the west end of the porch. The property also has a concrete block retaining wall along the front and a tall concrete block wall with a diamond pattern along the sides and rear.

Archaeological Remains Present ☐ FMSF Archaeological Site Form Completed (if yes, attach) ☐

Consult Guide To Historical Structure Forms for detailed instructions

RECORDER'S EVALUATION OF SITE

Individually Eligible for National Register? Yes ☐ No ☒ Likely, Need Information ☐ Insufficient Information ☐
 Potential Contributor to Nat. Reg. District? Yes ☒ No ☐ Likely, Need Information ☐ Insufficient Information ☐

Areas of Significance

Community planning & development

Summary of Significance

This resource is an example of residential architecture in Tarpon Springs during the Boom Times-era and is representative of the development of the City of Tarpon Springs. Although this building has undergone some minor alterations, the majority of architectural details remain and the overall historic massing is retained. Therefore, this building would be considered a contributing resource to the NRHP and Local Tarpon Springs Historic District.

DHR USE ONLY		OFFICIAL EVALUATIONS	DHR USE ONLY	
NR DATE ____/____/____	KEEPER-NR ELIGIBILITY <input type="checkbox"/> yes <input type="checkbox"/> no		Date	____/____/____
DELIST DATE ____/____/____	SHPO-NR ELIGIBILITY: <input type="checkbox"/> yes <input type="checkbox"/> no <input type="checkbox"/> potentially elig. <input type="checkbox"/> insufficient info		Date	____/____/____
	LOCAL DESIGNATION: _____		Date	____/____/____
	Local office _____			
National Register Criteria for Evaluation <input type="checkbox"/> a <input type="checkbox"/> b <input type="checkbox"/> c <input type="checkbox"/> d (See National Register Bulletin 15, p. 2)				

DOCUMENTATION

Research Methods Florida Site File for past architectural surveys; Florida Site File search; Local library; Tax records; Pedestrian; Sanborn maps

Bibliographic References

Location of Negatives Janus Research **Negative Numbers** Roll 2885, #272, Facing SW

RECORDER INFORMATION

Recorder Name Janus Research

Recorder Affiliation JANUS RESEARCH, 1107 N. Ward Street, Tampa, Florida 33607 Telephone 813-636-8200

- REQUIRED:**
1. USGS 7.5' MAP WITH STRUCTURES PINPOINTED IN RED
 2. LARGE SCALE STREET OR PLAT MAP
 3. PHOTO OF MAIN FACADE, PREFERABLY B&W, AT LEAST 3x5



SKETCH MAP



USGS QUADRANGLE MAP



Location of 8PI11804

USGS Quadrangle: Tarpon Springs (1973 PR 1987)



HISTORICAL STRUCTURE FORM

FLORIDA MASTER SITE FILE

Consult Guide To Historical Structure Forms for detailed instructions

Site # 8PI11805

Recorder # 130

Recorder Date 1/29/09

Original ☒Update ☐

Site Name 143 E Orange Street Other Names

Project Name Historic Resources Survey of Tarpon Springs

Historic Contexts Spanish-American War National Register Category Building

LOCATION and IDENTIFICATION

Address 143 E Orange Street

Vicinity of N side of Orange St. in between Safford Ave and Hibiscus St.

City Tarpon Springs County Pinellas

Ownership Private-individual Subdivision Block # Lot #

MAPPING

USGS Map TARPON SPRINGS Township 27S Range 15E Section 12

Quarter Qtr Qtr Irregular Section UTM Zone 17

Easting 327662 Northing 3114775 Land Grant Unknown

Latitude Longitude Plat or Other Map Aerial Photographs

HISTORY

Architect/Builder Unknown Construction Date 1905 Circa ☒Alterations ☒ Date c.1960 Type/Location windows replaced, left side porch enclosed, deck replaced with concreteAdditions ☒ Date Unknown Type/Location rear shed roof added, 1 story, board and battenMoved ☐ Original Location

Use Original Private residence Use Present Private residence

DESCRIPTION

Style Folk Victorian Exterior Plan Irregular Interior Plan Unknown Stories 1

Structural System Wood frame Exterior Fabric Board and batten; Wood shingles

Foundation Continuous Foundation Materials Poured concrete Foundation Infill N/A

No. of Porches 1 Locations/Features full width shed roof with wood posts, west end enclosed, half wall, concrete deck

Main Entrance (stylistic details): entry on east side of west end porch enclosure

Outbldgs. ☒ Number 2 Nature/Location (Describe below)

small stucco shed, small wood shed, both are non contributing

Roof Type Gable Roofing Materials Stamped metal shingle

Secondary Structures ☒ Comments Gable dormer Location frontChimneys ☒ Number 1 Orientation North Location Slope/Exterior Material BrickWood Windows ☐ Type Light #Metal Windows ☒ Type SHS Light # 1/1, 2/2

Exterior Ornament cornerboards, rafter tails, wood surrounds, decorative shingle pattern in gable dormer

Condition Fair Surroundings Residential

Narrative (general, interior, landscape, context; 3 lines only)

This structure features an attached wood carport on the southwest corner of the lot. The structure is altered but retains most of its historic fabric on the exterior.

Archaeological Remains Present ☐ FMSF Archaeological Site Form Completed (if yes, attach) ☐

Consult Guide To Historical Structure Forms for detailed instructions

RECORDER'S EVALUATION OF SITE

Individually Eligible for National Register? Yes ☐ No ☒ Likely, Need Information ☐ Insufficient Information ☐Potential Contributor to Nat. Reg. District? Yes ☐ No ☒ Likely, Need Information ☐ Insufficient Information ☐

Areas of Significance

Community planning & development

Summary of Significance

This resource is an example of residential architecture in Tarpon Springs during the Spanish-American War-era and is representative of the development of the City of Tarpon Springs. However, this building has inappropriate alterations that compromise its overall architectural integrity. Therefore, this resource is considered non-contributing to the NRHP Tarpon Springs Historic District and ineligible as an individual resource in the NRHP. The modifications to the building could possibly be removed or reversed, and subsequently, it may retain enough historic integrity to be considered contributing to the Local Historic District.

DHR USE ONLY		OFFICIAL EVALUATIONS		DHR USE ONLY	
NR DATE ____/____/____	KEEPER-NR ELIGIBILITY <input type="checkbox"/> yes <input type="checkbox"/> no			Date	____/____/____
DELIST DATE ____/____/____	SHPO-NR ELIGIBILITY: <input type="checkbox"/> yes <input type="checkbox"/> no <input type="checkbox"/> potentially elig. <input type="checkbox"/> insufficient info			Date	____/____/____
	LOCAL DESIGNATION: _____			Date	____/____/____
	Local office _____				
National Register Criteria for Evaluation <input type="checkbox"/> a <input type="checkbox"/> b <input type="checkbox"/> c <input type="checkbox"/> d (See National Register Bulletin 15, p. 2)					

DOCUMENTATION

Research Methods Florida Site File for past architectural surveys; Florida Site File search; Local library; Tax records; Pedestrian; Sanborn maps

Bibliographic References

Location of Negatives Janus Research

Negative Numbers Roll 2885, #266, Facing N

RECORDER INFORMATION

Recorder Name Janus Research

Recorder Affiliation JANUS RESEARCH, 1107 N. Ward Street, Tampa, Florida 33607 Telephone 813-636-8200

- REQUIRED:**
1. USGS 7.5' MAP WITH STRUCTURES PINPOINTED IN RED
 2. LARGE SCALE STREET OR PLAT MAP
 3. PHOTO OF MAIN FACADE, PREFERABLY B&W, AT LEAST 3x5



SKETCH MAP



USGS QUADRANGLE MAP



Location of 8PI11805

USGS Quadrangle: Tarpon Springs (1973 PR 1987)



HISTORICAL STRUCTURE FORM

FLORIDA MASTER SITE FILE

Consult Guide To Historical Structure Forms for detailed instructions

Site # 8PI11806

Recorder # 129

Recorder Date 1/29/09

Original ☒Update ☐

Site Name 147 E Orange Street Other Names

Project Name Historic Resources Survey of Tarpon Springs

Historic Contexts Spanish-American War National Register Category Building

LOCATION and IDENTIFICATION

Address 147 E Orange Street

Vicinity of NW corner of Orange St. and Safford Ave

City Tarpon Springs County Pinellas

Ownership Private-individual Subdivision Block # Lot #

MAPPING

USGS Map TARPON SPRINGS Township 27S Range 15E Section 12

Quarter Qtr Qtr Irregular Section ☐ UTM Zone 17

Easting 327681 Northing 3114774 Land Grant Unknown

Latitude Longitude Plat or Other Map Aerial Photographs

HISTORY

Architect/Builder Unknown Construction Date 1913 Circa ☒Alterations ☒ Date c.1950 Type/Location asbestos siding, windows replaced, porch enclosedAdditions ☒ Date c.1950 Type/Location porch added on front, rear flat roof addedMoved ☐ Original Location

Use Original Private residence Use Present Private residence

DESCRIPTION

Style Frame Vernacular Exterior Plan Irregular Interior Plan Unknown Stories 1

Structural System Wood frame Exterior Fabric Asbestos-shingles or siding; Stucco

Foundation Continuous Foundation Materials Poured concrete Foundation Infill N/A

No. of Porches 1 Locations/Features southeast corner, flat roof concrete deck with metal posts

Main Entrance (stylistic details): center entry under main porch

Outbldgs. ☐ Number Nature/Location (Describe below)

Roof Type Cross-gabled Roofing Materials Composition shingles

Secondary Structures ☐ Comments Not applicable LocationChimneys ☐ Number 0 Orientation N/A Location N/A Material Not applicableWood Windows ☐ Type Light #Metal Windows ☒ Type SHS Light # 2/2, 6/6

Exterior Ornament wood surrounds

Condition Fair Surroundings Residential

Narrative (general, interior, landscape, context; 3 lines only)

This one-story frame residence features a sawtooth roof and a rusticated concrete block site wall.

Archaeological Remains Present ☐ FMSF Archaeological Site Form Completed (if yes, attach) ☐

Consult Guide To Historical Structure Forms for detailed instructions

RECORDER'S EVALUATION OF SITE

Individually Eligible for National Register? Yes ☐ No ☒ Likely, Need Information ☐ Insufficient Information ☐Potential Contributor to Nat. Reg. District? Yes ☐ No ☒ Likely, Need Information ☐ Insufficient Information ☐

Areas of Significance

Community planning & development

Summary of Significance

This resource is an example of residential architecture in Tarpon Springs during the Spanish-American War-era. However, this building has had substantial unsympathetic alterations that diminish its overall architectural integrity and it no longer conveys its historic significance. Therefore, this resource is considered non-contributing to the NRHP or Local Historic District.

DHR USE ONLY		OFFICIAL EVALUATIONS	DHR USE ONLY	
NR DATE ____/____/____	KEEPER-NR ELIGIBILITY <input type="checkbox"/> yes <input type="checkbox"/> no		Date	____/____/____
DELIST DATE ____/____/____	SHPO-NR ELIGIBILITY: <input type="checkbox"/> yes <input type="checkbox"/> no <input type="checkbox"/> potentially elig. <input type="checkbox"/> insufficient info		Date	____/____/____
	LOCAL DESIGNATION: _____		Date	____/____/____
	Local office _____			
National Register Criteria for Evaluation <input type="checkbox"/> a <input type="checkbox"/> b <input type="checkbox"/> c <input type="checkbox"/> d (See National Register Bulletin 15, p. 2)				

DOCUMENTATION

Research Methods Florida Site File for past architectural surveys; Florida Site File search; Local library; Tax records; Pedestrian; Sanborn maps

Bibliographic References

Location of Negatives Janus Research **Negative Numbers** Roll 2885, #265, Facing NW

RECORDER INFORMATION

Recorder Name Janus Research

Recorder Affiliation JANUS RESEARCH, 1107 N. Ward Street, Tampa, Florida 33607 Telephone 813-636-8200

- REQUIRED:**
1. USGS 7.5' MAP WITH STRUCTURES PINPOINTED IN RED
 2. LARGE SCALE STREET OR PLAT MAP
 3. PHOTO OF MAIN FACADE, PREFERABLY B&W, AT LEAST 3x5



SKETCH MAP



USGS QUADRANGLE MAP



Location of 8P111806

USGS Quadrangle: Tarpon Springs (1973 PR 1987)

500 ft



HISTORICAL STRUCTURE FORM

FLORIDA MASTER SITE FILE

Consult Guide To Historical Structure Forms for detailed instructions

Site # 8PI11807

Recorder # 125

Recorder Date 1/28/09

Original ☒Update ☐

Site Name +/- 221 E Orange Street Other Names

Project Name Historic Resources Survey of Tarpon Springs

Historic Contexts Modern National Register Category Building

LOCATION and IDENTIFICATION

Address +/- 221 E Orange Street

Vicinity of N side of Orange St. in between Safford Ave and Ring. Ave

City Tarpon Springs County Pinellas

Ownership Private-individual Subdivision Block # Lot #

MAPPING

USGS Map TARPON SPRINGS Township 27S Range 15E Section 12

Quarter Qtr Qtr Irregular Section ☐ UTM Zone 17

Easting 327766 Northing 3114772 Land Grant Unknown

Latitude Longitude Plat or Other Map Aerial Photographs

HISTORY

Architect/Builder Unknown Construction Date 1955 Circa ☒Alterations ☐ Date Type/LocationAdditions ☐ Date Type/LocationMoved ☐ Original Location

Use Original Garage Use Present Garage

DESCRIPTION

Style Masonry Vernacular Exterior Plan Rectangular Interior Plan Unknown Stories 1

Structural System Concrete block Exterior Fabric Drop siding; Concrete block

Foundation Slab Foundation Materials Poured concrete Foundation Infill N/A

No. of Porches 0 Locations/Features N/A

Main Entrance (stylistic details): N/A

Outbldgs. ☐ Number Nature/Location (Describe below)

Roof Type Gable Roofing Materials 5V-Sheet metal

Secondary Structures ☒ Comments Aluminum carport Location east sideChimneys ☐ Number 0 Orientation N/A Location N/A Material Not applicableWood Windows ☐ Type Light #Metal Windows ☒ Type Jalousie Light #

Exterior Ornament vents, concrete sills, metal louvre in gable end

Condition Fair Surroundings Residential

Narrative (general, interior, landscape, context; 3 lines only)

This structure features rounded corner block and a wood overhead garage door.

Archaeological Remains Present ☐ FMSF Archaeological Site Form Completed (if yes, attach) ☐

Consult Guide To Historical Structure Forms for detailed instructions

RECORDER'S EVALUATION OF SITE

Individually Eligible for National Register? Yes ☐ No ☒ Likely, Need Information ☐ Insufficient Information ☐Potential Contributor to Nat. Reg. District? Yes ☒ No ☐ Likely, Need Information ☐ Insufficient Information ☐

Areas of Significance

Community planning & development

Summary of Significance

This resource is an example of residential architecture in Tarpon Springs during the Modern-era and is representative of the development of the City of Tarpon Springs. Possible expansion of the NRHP Historic District was evaluated, and resources immediately surrounding the current boundaries were considered for inclusion within the district if the NRHP boundaries are enlarged. This resource is considered contributing to the NRHP Historic District if the boundaries are enlarged.

DHR USE ONLY		OFFICIAL EVALUATIONS	DHR USE ONLY	
NR DATE ____/____/____	KEEPER-NR ELIGIBILITY <input type="checkbox"/> yes <input type="checkbox"/> no		Date	____/____/____
DELIST DATE ____/____/____	SHPO-NR ELIGIBILITY: <input type="checkbox"/> yes <input type="checkbox"/> no <input type="checkbox"/> potentially elig. <input type="checkbox"/> insufficient info		Date	____/____/____
	LOCAL DESIGNATION: _____		Date	____/____/____
	Local office _____			
National Register Criteria for Evaluation <input type="checkbox"/> a <input type="checkbox"/> b <input type="checkbox"/> c <input type="checkbox"/> d (See National Register Bulletin 15, p. 2)				

DOCUMENTATION

Research Methods N/A

Bibliographic References

Location of Negatives Janus Research

Negative Numbers Roll 2885, #256, Facing NW

RECORDER INFORMATION

Recorder Name

Recorder Affiliation JANUS RESEARCH, 1107 N. Ward Street, Tampa, Florida 33607 Telephone 813-636-8200

- REQUIRED:**
1. USGS 7.5' MAP WITH STRUCTURES PINPOINTED IN RED
 2. LARGE SCALE STREET OR PLAT MAP
 3. PHOTO OF MAIN FACADE, PREFERABLY B&W, AT LEAST 3x5



SKETCH MAP





Location of 8PI11807

USGS Quadrangle: Tarpon Springs (1973 PR 1987)





HISTORICAL STRUCTURE FORM

FLORIDA MASTER SITE FILE

Consult Guide To Historical Structure Forms for detailed instructions

Site # 8PI11808

Recorder # 124

Recorder Date 1/28/09

Original ☒Update ☐

Site Name D. Davis & Sons Sponge Packing House Other Names

Project Name Historic Resources Survey of Tarpon Springs

Historic Contexts Spanish-American War National Register Category Building

LOCATION and IDENTIFICATION

Address 220 E Orange Street

Vicinity of S side of Orange St. between Ring Ave and Safford Ave

City Tarpon Springs County Pinellas

Ownership Private-individual Subdivision Block # Lot #

MAPPING

USGS Map TARPON SPRINGS Township 27S Range 15E Section 12

Quarter Qtr Qtr Irregular Section ☐ UTM Zone 17

Easting 327740 Northing 3114745 Land Grant Unknown

Latitude Longitude Plat or Other Map Aerial Photographs

HISTORY

Architect/Builder Unknown Construction Date 1905 Circa ☒Alterations ☒ Date c.1950 Type/Location asbestos sidingAdditions ☒ Date c.1920 Type/Location 2 story, gable roof, roof extensions to rearMoved ☐ Original Location

Use Original Private residence/warehouse Use Present Vacant

DESCRIPTION

Style Frame Vernacular Exterior Plan Rectangular Interior Plan Unknown Stories 2

Structural System Wood frame Exterior Fabric Drop siding; Asbestos siding

Foundation Piers Foundation Materials Concrete block Foundation Infill Wire mesh

No. of Porches 0 Locations/Features N/A

Main Entrance (stylistic details): metal stairs on east side

Outbldgs. ☐ Number Nature/Location (Describe below)

Roof Type Gable Roofing Materials Corrugated metal

Secondary Structures ☐ Comments Not applicable LocationChimneys ☐ Number 0 Orientation N/A Location N/A Material Not applicableWood Windows ☒ Type Boarded Light #Metal Windows ☐ Type Light #

Exterior Ornament rafter tails with decorative cut ends

Condition Deteriorated Surroundings Residential

Narrative (general, interior, landscape, context; 3 lines only)

This structure features a steep roof pitch. The foundation of the building is failing.

Archaeological Remains Present ☐ FMSF Archaeological Site Form Completed (if yes, attach) ☐

Consult Guide To Historical Structure Forms for detailed instructions

RECORDER'S EVALUATION OF SITE

Individually Eligible for National Register? Yes ☐ No ☒ Likely, Need Information ☐ Insufficient Information ☐Potential Contributor to Nat. Reg. District? Yes ☒ No ☐ Likely, Need Information ☐ Insufficient Information ☐

Areas of Significance

Community planning & development; Industry

Summary of Significance

This resource is an example of residential architecture in Tarpon Springs during the Spanish-American War-era and is representative of the development of the City of Tarpon Springs. Possible expansion of the NRHP Historic District was evaluated, and resources immediately surrounding the current boundaries were considered for inclusion within the district if the NRHP boundaries are enlarged. This resource is considered contributing to the NRHP Historic District if the boundaries are enlarged.

DHR USE ONLY		OFFICIAL EVALUATIONS	DHR USE ONLY	
NR DATE ____/____/____	KEEPER-NR ELIGIBILITY <input type="checkbox"/> yes <input type="checkbox"/> no		Date	____/____/____
DELIST DATE ____/____/____	SHPO-NR ELIGIBILITY: <input type="checkbox"/> yes <input type="checkbox"/> no <input type="checkbox"/> potentially elig. <input type="checkbox"/> insufficient info		Date	____/____/____
	LOCAL DESIGNATION: _____		Date	____/____/____
	Local office _____			
National Register Criteria for Evaluation <input type="checkbox"/> a <input type="checkbox"/> b <input type="checkbox"/> c <input type="checkbox"/> d (See National Register Bulletin 15, p. 2)				

DOCUMENTATION

Research Methods Florida Site File for past architectural surveys; Florida Site File search; Local library; Tax records; Pedestrian; Sanborn maps

Bibliographic References

Location of Negatives Janus Research **Negative Numbers** Roll 2885, #254, Facing SE

RECORDER INFORMATION

Recorder Name Janus Research

Recorder Affiliation JANUS RESEARCH, 1107 N. Ward Street, Tampa, Florida 33607 Telephone 813-636-8200

- REQUIRED:**
1. USGS 7.5' MAP WITH STRUCTURES PINPOINTED IN RED
 2. LARGE SCALE STREET OR PLAT MAP
 3. PHOTO OF MAIN FACADE, PREFERABLY B&W, AT LEAST 3x5



SKETCH MAP





Location of 8PI11808

USGS Quadrangle: Tarpon Springs (1973 PR 1987)





HISTORICAL STRUCTURE FORM

FLORIDA MASTER SITE FILE

Consult Guide To Historical Structure Forms for detailed instructions

Site # 8PI11809

Recorder # 90

Recorder Date 1/28/09

Original ☒Update ☐

Site Name 312 E Orange Street Other Names

Project Name Historic Resources Survey of Tarpon Springs

Historic Contexts Boom Times National Register Category Building

LOCATION and IDENTIFICATION

Address 312 E Orange Street

Vicinity of S side of Orange St. in between Grosse Ave and Ring Ave

City Tarpon Springs County Pinellas

Ownership Private-individual Subdivision Block # Lot #

MAPPING

USGS Map TARPON SPRINGS Township 27S Range 15E Section 12

Quarter Qtr Qtr Irregular Section ☐ UTM Zone 17

Easting 327833 Northing 3114742 Land Grant Unknown

Latitude Longitude Plat or Other Map Aerial Photographs

HISTORY

Architect/Builder Unknown Construction Date 1925 Circa ☒Alterations ☒ Date c.1990 Type/Location windows replaced, stone added at entry c.1980Additions ☒ Date c.1980 Type/Location small hipped roof, 1 story rear with stone, may be original porch now enclosedMoved ☐ Original Location

Use Original Private residence Use Present Multiple residence

DESCRIPTION

Style Masonry Vernacular Exterior Plan Rectangular Interior Plan Unknown Stories 2

Structural System Wood frame Exterior Fabric Stucco

Foundation Continuous Foundation Materials Concrete block Foundation Infill N/A

No. of Porches 1 Locations/Features full width 1 story, separate hipped roof with stuccoed post

Main Entrance (stylistic details): center entry under main porch

Outbldgs. ☒ Number 1 Nature/Location (Describe below)
rear wood frame cottage (non contributing), 1 story

Roof Type Hip Roofing Materials Composition shingles

Secondary Structures ☐ Comments Not applicable LocationChimneys ☐ Number 0 Orientation N/A Location N/A Material Not applicableWood Windows ☐ Type Light #Metal Windows ☒ Type SHS Light # 6/6, 1/1

Exterior Ornament textured stucco finish

Condition Good Surroundings Residential

Narrative (general, interior, landscape, context; 3 lines only)

This structure is an American Foursquare with broad, boxed eaves and trim board at the soffit/wall intersection. It also features a symmetrical façade.

Archaeological Remains Present ☐ FMSF Archaeological Site Form Completed (if yes, attach) ☐

Consult Guide To Historical Structure Forms for detailed instructions

RECORDER'S EVALUATION OF SITE

Individually Eligible for National Register? Yes ☐ No ☒ Likely, Need Information ☐ Insufficient Information ☐Potential Contributor to Nat. Reg. District? Yes ☒ No ☐ Likely, Need Information ☐ Insufficient Information ☐

Areas of Significance

Community planning & development

Summary of Significance

This resource is an example of residential architecture in Tarpon Springs during the Boom Times-era and is representative of the development of the City of Tarpon Springs. Although this building has undergone some minor alterations, the majority of architectural details remain and the overall historic massing is retained. Therefore, this building would be considered a contributing resource to the NRHP and Local Tarpon Springs Historic District.

DHR USE ONLY		OFFICIAL EVALUATIONS	DHR USE ONLY	
NR DATE ____/____/____	KEEPER-NR ELIGIBILITY <input type="checkbox"/> yes <input type="checkbox"/> no		Date	____/____/____
DELIST DATE ____/____/____	SHPO-NR ELIGIBILITY: <input type="checkbox"/> yes <input type="checkbox"/> no <input type="checkbox"/> potentially elig. <input type="checkbox"/> insufficient info		Date	____/____/____
	LOCAL DESIGNATION: _____		Date	____/____/____
	Local office _____			
National Register Criteria for Evaluation <input type="checkbox"/> a <input type="checkbox"/> b <input type="checkbox"/> c <input type="checkbox"/> d (See National Register Bulletin 15, p. 2)				

DOCUMENTATION

Research Methods Florida Site File for past architectural surveys; Florida Site File search; Local library; Tax records; Pedestrian; Sanborn maps

Bibliographic References

Location of Negatives Janus Research **Negative Numbers** Roll 2885, #176, Facing SW

RECORDER INFORMATION

Recorder Name Janus Research

Recorder Affiliation JANUS RESEARCH, 1107 N. Ward Street, Tampa, Florida 33607 Telephone 813-636-8200

- REQUIRED:**
1. USGS 7.5' MAP WITH STRUCTURES PINPOINTED IN RED
 2. LARGE SCALE STREET OR PLAT MAP
 3. PHOTO OF MAIN FACADE, PREFERABLY B&W, AT LEAST 3x5




SKETCH MAP





Location of 8PI11809

USGS Quadrangle: Tarpon Springs (1973 PR 1987)





HISTORICAL STRUCTURE FORM

FLORIDA MASTER SITE FILE

Consult Guide To Historical Structure Forms for detailed instructions

Site # 8PI11810

Recorder # 18

Recorder Date 1/26/09

Original ☒Update ☐

Site Name 415 E Orange Street Other Names

Project Name Historic Resources Survey of Tarpon Springs

Historic Contexts Modern National Register Category Building

LOCATION and IDENTIFICATION

Address 415 E Orange Street

Vicinity of NE corner of Orange St. and Gross Ave

City Tarpon Springs County Pinellas

Ownership Private-individual Subdivision Block # Lot #

MAPPING

USGS Map TARPON SPRINGS Township 27S Range 15E Section 12

Quarter Qtr Qtr Irregular Section ☐ UTM Zone 17

Easting 327929 Northing 3114773 Land Grant Unknown

Latitude Longitude Plat or Other Map Aerial Photographs

HISTORY

Architect/Builder Unknown Construction Date 1957 Circa ☒Alterations ☐ Date Type/LocationAdditions ☐ Date Type/LocationMoved ☐ Original Location

Use Original Private residence Use Present Private residence

DESCRIPTION

Style Masonry Vernacular Exterior Plan Rectangular Interior Plan Unknown Stories 1

Structural System Concrete block Exterior Fabric Brick; Stucco; Wood paneling

Foundation Continuous Foundation Materials Poured concrete Foundation Infill N/A

No. of Porches 1 Locations/Features front gable portico with metal supports and railing

Main Entrance (stylistic details): off-center entry under main porch

Outbldgs. ☐ Number Nature/Location (Describe below)

Roof Type Gable Roofing Materials Composition shingles

Secondary Structures ☐ Comments Not applicable LocationChimneys ☐ Number 0 Orientation N/A Location N/A Material Not applicableWood Windows ☐ Type Light #Metal Windows ☒ Type Sliding Light #

Exterior Ornament vents, concrete sills, metal louver in gable end

Condition Good Surroundings Residential

Narrative (general, interior, landscape, context; 3 lines only)

This structure also features an integral garage on the west end and a brick band at window level. The property is surrounded by a chain link fence.

Archaeological Remains Present ☐ FMSF Archaeological Site Form Completed (if yes, attach) ☐

Consult Guide To Historical Structure Forms for detailed instructions

RECORDER'S EVALUATION OF SITE

Individually Eligible for National Register? Yes ☐ No ☒ Likely, Need Information ☐ Insufficient Information ☐Potential Contributor to Nat. Reg. District? Yes ☒ No ☐ Likely, Need Information ☐ Insufficient Information ☐

Areas of Significance

Community planning & development

Summary of Significance

This resource is an example of residential architecture in Tarpon Springs during the Modern-era and is representative of the development of the City of Tarpon Springs. Although this building has undergone some minor alterations, the majority of architectural details remain and the overall historic massing is retained. Therefore, this building would be considered a contributing resource to the NRHP and Local Tarpon Springs Historic District.

DHR USE ONLY		OFFICIAL EVALUATIONS	DHR USE ONLY	
NR DATE ____/____/____	KEEPER-NR ELIGIBILITY <input type="checkbox"/> yes <input type="checkbox"/> no		Date	____/____/____
DELIST DATE ____/____/____	SHPO-NR ELIGIBILITY: <input type="checkbox"/> yes <input type="checkbox"/> no <input type="checkbox"/> potentially elig. <input type="checkbox"/> insufficient info		Date	____/____/____
	LOCAL DESIGNATION: _____		Date	____/____/____
	Local office _____			
National Register Criteria for Evaluation <input type="checkbox"/> a <input type="checkbox"/> b <input type="checkbox"/> c <input type="checkbox"/> d (See National Register Bulletin 15, p. 2)				

DOCUMENTATION

Research Methods Florida Site File for past architectural surveys; Florida Site File search; Local library; Tax records; Pedestrian; Sanborn maps

Bibliographic References

Location of Negatives Janus Research **Negative Numbers** Roll 2885, #30, Facing NE

RECORDER INFORMATION

Recorder Name Janus Research

Recorder Affiliation JANUS RESEARCH, 1107 N. Ward Street, Tampa, Florida 33607 Telephone 813-636-8200

- REQUIRED:**
1. USGS 7.5' MAP WITH STRUCTURES PINPOINTED IN RED
 2. LARGE SCALE STREET OR PLAT MAP
 3. PHOTO OF MAIN FACADE, PREFERABLY B&W, AT LEAST 3x5



SKETCH MAP



USGS QUADRANGLE MAP



Location of 8PI11810

USGS Quadrangle: Tarpon Springs (1973 PR 1987)



HISTORICAL STRUCTURE FORM FLORIDA MASTER SITE FILE

Consult Guide To Historical Structure Forms for detailed instructions

Site # 8PI11811

Recorder # 25

Recorder Date 1/26/09

Original ☒Update ☐

Site Name 422 E Orange Street Other Names

Project Name Historic Resources Survey of Tarpon Springs

Historic Contexts Spanish-American War National Register Category Building

LOCATION and IDENTIFICATION

Address 422 E Orange Street

Vicinity of S side of Orange St. in between Levis St. and Grosse Ave

City Tarpon Springs County Pinellas

Ownership Private-individual Subdivision Block # Lot #

MAPPING

USGS Map TARPON SPRINGS Township 27S Range 15E Section 12

Quarter Qtr Qtr Irregular Section ☐ UTM Zone 17

Easting 327964 Northing 3114728 Land Grant Unknown

Latitude Longitude Plat or Other Map Aerial Photographs

HISTORY

Architect/Builder Unknown Construction Date 1915 Circa ☒Alterations ☒ Date Type/Location front porch enclosedAdditions ☒ Date c.1940 Type/Location 1 story rear gable, wood frameMoved ☐ Original Location

Use Original Private residence Use Present Private residence

DESCRIPTION

Style Craftsman Exterior Plan Rectangular Interior Plan Unknown Stories 1

Structural System Wood frame Exterior Fabric Drop siding

Foundation Piers Foundation Materials Brick Foundation Infill Diagonal Lattice

No. of Porches 0 Locations/Features N/A

Main Entrance (stylistic details): off-center entrance with no overhang

Outbldgs. ☒ Number 1 Nature/Location (Describe below)

1 story wood frame cottage to the rear, contributing

Roof Type Gable Roofing Materials Composition shingles

Secondary Structures ☐ Comments Not applicable LocationChimneys ☒ Number 1 Orientation Center Location Ridge/Interior Material BrickWood Windows ☒ Type DHS Light # 4/1Metal Windows ☐ Type Light #

Exterior Ornament cornerboards, rafter tails, vents, wood surrounds, wood louvred gable end

Condition Good Surroundings Residential

Narrative (general, interior, landscape, context; 3 lines only)

This structure is an intact bungalow but the porch enclosure impacts the integrity.

Archaeological Remains Present ☐ FMSF Archaeological Site Form Completed (if yes, attach) ☐

Consult Guide To Historical Structure Forms for detailed instructions

RECORDER'S EVALUATION OF SITE

Individually Eligible for National Register? Yes ☐ No ☒ Likely, Need Information ☐ Insufficient Information ☐Potential Contributor to Nat. Reg. District? Yes ☐ No ☒ Likely, Need Information ☐ Insufficient Information ☐

Areas of Significance

Community planning & development

Summary of Significance

This resource is an example of residential architecture in Tarpon Springs during the Spanish-American War-era and is representative of the development of the City of Tarpon Springs. However, this building has inappropriate alterations that compromise its overall architectural integrity. Therefore, this resource is considered non-contributing to the NRHP Tarpon Springs Historic District and ineligible as an individual resource in the NRHP. The modifications to the building could possibly be removed or reversed, and subsequently, it may retain enough historic integrity to be considered contributing to the Local Historic District.

DHR USE ONLY		OFFICIAL EVALUATIONS	DHR USE ONLY	
NR DATE ____/____/____	KEEPER-NR ELIGIBILITY <input type="checkbox"/> yes <input type="checkbox"/> no		Date	____/____/____
DELIST DATE ____/____/____	SHPO-NR ELIGIBILITY: <input type="checkbox"/> yes <input type="checkbox"/> no <input type="checkbox"/> potentially elig. <input type="checkbox"/> insufficient info		Date	____/____/____
	LOCAL DESIGNATION: _____		Date	____/____/____
	Local office _____			
National Register Criteria for Evaluation <input type="checkbox"/> a <input type="checkbox"/> b <input type="checkbox"/> c <input type="checkbox"/> d (See National Register Bulletin 15, p. 2)				

DOCUMENTATION

Research Methods Florida Site File for past architectural surveys; Florida Site File search; Local library; Tax records; Pedestrian; Sanborn maps

Bibliographic References _____

Location of Negatives Janus Research

Negative Numbers Roll 2885, #43, Facing SW

RECORDER INFORMATION

Recorder Name Janus Research

Recorder Affiliation JANUS RESEARCH, 1107 N. Ward Street, Tampa, Florida 33607 Telephone 813-636-8200

- REQUIRED:**
1. USGS 7.5' MAP WITH STRUCTURES PINPOINTED IN RED
 2. LARGE SCALE STREET OR PLAT MAP
 3. PHOTO OF MAIN FACADE, PREFERABLY B&W, AT LEAST 3x5



SKETCH MAP



USGS QUADRANGLE MAP



Location of 8PI11811

USGS Quadrangle: Tarpon Springs (1973 PR 1987)



HISTORICAL STRUCTURE FORM

FLORIDA MASTER SITE FILE

Consult Guide To Historical Structure Forms for detailed instructions

Site # 8PI11812

Recorder # 22

Recorder Date 1/26/09

Original ☒Update ☐

Site Name 438 E Orange Street Other Names

Project Name Historic Resources Survey of Tarpon Springs

Historic Contexts Spanish-American War National Register Category Building

LOCATION and IDENTIFICATION

Address 438 E Orange Street

Vicinity of S side of Orange St. in between Levis St. and Grosse Ave

City Tarpon Springs County Pinellas

Ownership Private-individual Subdivision Block # Lot #

MAPPING

USGS Map TARPON SPRINGS Township 27S Range 15E Section 12

Quarter Qtr Qtr Irregular Section ☐ UTM Zone 17

Easting 328010 Northing 3114727 Land Grant Unknown

Latitude Longitude Plat or Other Map Aerial Photographs

HISTORY

Architect/Builder Unknown Construction Date 1910 Circa ☒Alterations ☒ Date c.1950 Type/Location front porch enclosed, wood siding, rear porch enclosedAdditions ☐ Date Type/LocationMoved ☐ Original Location

Use Original Private residence Use Present Private residence

DESCRIPTION

Style Masonry Vernacular Exterior Plan Rectangular Interior Plan Unknown Stories 1.5

Structural System Wood frame Exterior Fabric Drop siding

Foundation Piers Foundation Materials Brick Foundation Infill Chicken wire

No. of Porches 0 Locations/Features N/A

Main Entrance (stylistic details): enclosed center entry, no overhang

Outbldgs. ☐ Number Nature/Location (Describe below)

Roof Type Gable Roofing Materials Composition shingles

Secondary Structures ☒ Comments Gable dormer Location Front elevationChimneys ☒ Number 1 Orientation Center Location Ridge/Interior Material BrickWood Windows ☒ Type DHS Light # 1/1Metal Windows ☒ Type Awning Light # 4

Exterior Ornament wood surrounds

Condition Fair Surroundings Residential

Narrative (general, interior, landscape, context; 3 lines only)

This structure features boxed narrow eaves and a steep roof pitch. There is also a concrete low site wall on the property. The residence has been altered by enclosing the full width front porch, replacement of original windows and stuccoing the gable dormer.

Archaeological Remains Present ☐ FMSF Archaeological Site Form Completed (if yes, attach) ☐

Consult Guide To Historical Structure Forms for detailed instructions

RECORDER'S EVALUATION OF SITE

Individually Eligible for National Register? Yes ☐ No ☒ Likely, Need Information ☐ Insufficient Information ☐Potential Contributor to Nat. Reg. District? Yes ☐ No ☒ Likely, Need Information ☐ Insufficient Information ☐

Areas of Significance

Community planning & development

Summary of Significance

This resource is an example of residential architecture in Tarpon Springs during the Spanish-American War-era and is representative of the development of the City of Tarpon Springs. However, this building has inappropriate alterations that compromise its overall architectural integrity. Therefore, this resource is considered non-contributing to the NRHP Tarpon Springs Historic District and ineligible as an individual resource in the NRHP. The modifications to the building could possibly be removed or reversed, and subsequently, it may retain enough historic integrity to be considered contributing to the Local Historic District.

DHR USE ONLY		OFFICIAL EVALUATIONS		DHR USE ONLY	
NR DATE ____/____/____	KEEPER-NR ELIGIBILITY <input type="checkbox"/> yes <input type="checkbox"/> no			Date	____/____/____
DELIST DATE ____/____/____	SHPO-NR ELIGIBILITY: <input type="checkbox"/> yes <input type="checkbox"/> no <input type="checkbox"/> potentially elig. <input type="checkbox"/> insufficient info			Date	____/____/____
	LOCAL DESIGNATION: _____			Date	____/____/____
	Local office _____				
National Register Criteria for Evaluation <input type="checkbox"/> a <input type="checkbox"/> b <input type="checkbox"/> c <input type="checkbox"/> d (See National Register Bulletin 15, p. 2)					

DOCUMENTATION

Research Methods Florida Site File for past architectural surveys; Florida Site File search; Local library; Tax records; Pedestrian; Sanborn maps

Bibliographic References

Location of Negatives Janus Research

Negative Numbers Roll 2885, #40, Facing S

RECORDER INFORMATION

Recorder Name Janus Research

Recorder Affiliation JANUS RESEARCH, 1107 N. Ward Street, Tampa, Florida 33607 Telephone 813-636-8200

- REQUIRED:**
1. USGS 7.5' MAP WITH STRUCTURES PINPOINTED IN RED
 2. LARGE SCALE STREET OR PLAT MAP
 3. PHOTO OF MAIN FACADE, PREFERABLY B&W, AT LEAST 3x5



SKETCH MAP



USGS QUADRANGLE MAP



Location of 8PI11812

USGS Quadrangle: Tarpon Springs (1973 PR 1987)



HISTORICAL STRUCTURE FORM

FLORIDA MASTER SITE FILE

Consult Guide To Historical Structure Forms for detailed instructions

Site # 8PI11813

Recorder # 366

Recorder Date 2/26/09

Original ☒Update ☐

Site Name 464 E Orange Street Other Names

Project Name Historic Resources Survey of Tarpon Springs

Historic Contexts Modern National Register Category Building

LOCATION and IDENTIFICATION

Address 464 E Orange Street

Vicinity of S side of Orange between Levis and Grosse

City Tarpon Springs County Pinellas

Ownership Private-individual Subdivision Block # Lot #

MAPPING

USGS Map ELFERS Township 27S Range 15E Section 12

Quarter Qtr Qtr Irregular Section ☐ UTM Zone 17

Easting 328054 Northing 3114731 Land Grant Unknown

Latitude Longitude Plat or Other Map Aerial Photographs

HISTORY

Architect/Builder Unknown Construction Date 1955 Circa ☐Alterations ☒ Date 2005 Type/Location windows replacedAdditions ☒ Date c.1965 Type/Location one story, flat roof carport and brick additionMoved ☐ Original Location

Use Original Private residence Use Present Private residence

DESCRIPTION

Style Masonry Vernacular Exterior Plan Irregular Interior Plan Unknown Stories 2

Structural System Concrete block Exterior Fabric Concrete block; Brick; Stucco

Foundation Continuous Foundation Materials Concrete block Foundation Infill N/A

No. of Porches 1 Locations/Features center, flat roof with metal supports, wood railing above, brick wall

Main Entrance (stylistic details): center entry under flat roof portico

Outbldgs. ☒ Number 1 Nature/Location (Describe below)

two story garage apartment (non-contributing), concrete block on first story, wood frame above

Roof Type Hip Roofing Materials 5V-Sheet metal

Secondary Structures ☒ Comments Carport Location east elevationChimneys ☐ Number 0 Orientation N/A Location N/A Material Not applicableWood Windows ☐ Type Light #Metal Windows ☒ Type SHS; Jalousie Light # 1/1

Exterior Ornament concrete sills

Condition Good Surroundings Residential

Narrative (general, interior, landscape, context; 3 lines only)

This hipped roof masonry vernacular residence has a low roof slope and little overhang. The building has been altered.

Archaeological Remains Present ☐ FMSF Archaeological Site Form Completed (if yes, attach) ☐

Consult Guide To Historical Structure Forms for detailed instructions

RECORDER'S EVALUATION OF SITE

Individually Eligible for National Register? Yes ☐ No ☒ Likely, Need Information ☐ Insufficient Information ☐Potential Contributor to Nat. Reg. District? Yes ☐ No ☒ Likely, Need Information ☐ Insufficient Information ☐

Areas of Significance

Community planning & development

Summary of Significance

This resource is an example of residential architecture in Tarpon Springs during the Modern-era. However, this building has had substantial unsympathetic alterations that diminish its overall architectural integrity and it no longer conveys its historic significance. Therefore, this resource is considered non-contributing to the NRHP or Local Historic District.

DHR USE ONLY		OFFICIAL EVALUATIONS		DHR USE ONLY	
NR DATE ____/____/____	KEEPER-NR ELIGIBILITY <input type="checkbox"/> yes <input type="checkbox"/> no			Date	____/____/____
DELIST DATE ____/____/____	SHPO-NR ELIGIBILITY: <input type="checkbox"/> yes <input type="checkbox"/> no <input type="checkbox"/> potentially elig. <input type="checkbox"/> insufficient info			Date	____/____/____
	LOCAL DESIGNATION: _____			Date	____/____/____
	Local office _____				
National Register Criteria for Evaluation <input type="checkbox"/> a <input type="checkbox"/> b <input type="checkbox"/> c <input type="checkbox"/> d (See National Register Bulletin 15, p. 2)					

DOCUMENTATION

Research Methods Florida Site File for past architectural surveys; Florida Site File search; Local library; Tax records; Pedestrian; Sanborn maps

Bibliographic References

Location of Negatives Janus Research **Negative Numbers** Roll 2885, #64, Facing SW

RECORDER INFORMATION

Recorder Name Janus Research

Recorder Affiliation JANUS RESEARCH, 1107 N. Ward Street, Tampa, Florida 33607 Telephone 813-636-8200

- REQUIRED:**
1. USGS 7.5' MAP WITH STRUCTURES PINPOINTED IN RED
 2. LARGE SCALE STREET OR PLAT MAP
 3. PHOTO OF MAIN FACADE, PREFERABLY B&W, AT LEAST 3x5



SKETCH MAP



USGS QUADRANGLE MAP



Location of 8PI11813

USGS Quadrangle: Tarpon Springs (1973 PR 1987)



HISTORICAL STRUCTURE FORM

FLORIDA MASTER SITE FILE

Consult Guide To Historical Structure Forms for detailed instructions

Site # 8PI11814

Recorder # 20

Recorder Date 1/26/09

Original ☒Update ☐

Site Name 455 E Orange Street Other Names

Project Name Historic Resources Survey of Tarpon Springs

Historic Contexts Modern National Register Category Building

LOCATION and IDENTIFICATION

Address 455 E Orange Street

Vicinity of N side of Orange St. in between Levis St. and Grosse Ave

City Tarpon Springs County Pinellas

Ownership Private-individual Subdivision Block # Lot #

MAPPING

USGS Map TARPON SPRINGS Township 27S Range 15E Section 12

Quarter Qtr Qtr Irregular Section ☐ UTM Zone 17

Easting 328028 Northing 3114788 Land Grant Unknown

Latitude Longitude Plat or Other Map Aerial Photographs

HISTORY

Architect/Builder Unknown Construction Date 1955 Circa ☒Alterations ☒ Date c.1970 Type/Location shutters addedAdditions ☐ Date Type/LocationMoved ☐ Original Location

Use Original Private residence Use Present Private residence

DESCRIPTION

Style Masonry Vernacular Exterior Plan Rectangular Interior Plan Unknown Stories 1

Structural System Concrete block Exterior Fabric Concrete block

Foundation Slab Foundation Materials Poured concrete Foundation Infill N/A

No. of Porches 1 Locations/Features off center shed, roof portico with no supports

Main Entrance (stylistic details): off-center entry under shed roof extension

Outbldgs. ☒ Number 1 Nature/Location (Describe below)

2 story cottage (new?) with integral garage

Roof Type Hip Roofing Materials Composition shingles

Secondary Structures ☐ Comments Not applicable LocationChimneys ☒ Number 1 Orientation South Location Slope/Interior Material Not applicableWood Windows ☐ Type Light #Metal Windows ☒ Type SHS Light # 1/1, 2/2

Exterior Ornament shutters (inoperable metal), concrete sills

Condition Fair Surroundings Residential

Narrative (general, interior, landscape, context; 3 lines only)

This masonry residence has a low slope hipped roof with boxed eaves. The asymmetrical facade has an off center entry with shed roof extension.

Archaeological Remains Present ☐ FMSF Archaeological Site Form Completed (if yes, attach) ☐

Consult Guide To Historical Structure Forms for detailed instructions

RECORDER'S EVALUATION OF SITE

Individually Eligible for National Register? Yes ☐ No ☒ Likely, Need Information ☐ Insufficient Information ☐Potential Contributor to Nat. Reg. District? Yes ☒ No ☐ Likely, Need Information ☐ Insufficient Information ☐

Areas of Significance

Community planning & development

Summary of Significance

This resource is an example of residential architecture in Tarpon Springs during the Modern-era and is representative of the development of the City of Tarpon Springs. Possible expansion of the NRHP Historic District was evaluated, and resources immediately surrounding the current boundaries were considered for inclusion within the district if the NRHP boundaries are enlarged. This resource is considered contributing to the NRHP Historic District if the boundaries are enlarged.

DHR USE ONLY		OFFICIAL EVALUATIONS	DHR USE ONLY	
NR DATE ____/____/____	KEEPER-NR ELIGIBILITY <input type="checkbox"/> yes <input type="checkbox"/> no		Date	____/____/____
DELIST DATE ____/____/____	SHPO-NR ELIGIBILITY: <input type="checkbox"/> yes <input type="checkbox"/> no <input type="checkbox"/> potentially elig. <input type="checkbox"/> insufficient info		Date	____/____/____
	LOCAL DESIGNATION: _____		Date	____/____/____
	Local office _____			
National Register Criteria for Evaluation <input type="checkbox"/> a <input type="checkbox"/> b <input type="checkbox"/> c <input type="checkbox"/> d (See National Register Bulletin 15, p. 2)				

DOCUMENTATION

Research Methods Florida Site File for past architectural surveys; Florida Site File search; Local library; Tax records; Pedestrian; Sanborn maps

Bibliographic References

Location of Negatives Janus Research **Negative Numbers** Roll 2885, #34, Facing NE

RECORDER INFORMATION

Recorder Name Janus Research

Recorder Affiliation JANUS RESEARCH, 1107 N. Ward Street, Tampa, Florida 33607 Telephone 813-636-8200

- REQUIRED:**
1. USGS 7.5' MAP WITH STRUCTURES PINPOINTED IN RED
 2. LARGE SCALE STREET OR PLAT MAP
 3. PHOTO OF MAIN FACADE, PREFERABLY B&W, AT LEAST 3x5



SKETCH MAP



USGS QUADRANGLE MAP



Location of 8PI11814

USGS Quadrangle: Tarpon Springs (1973 PR 1987)



HISTORICAL STRUCTURE FORM

FLORIDA MASTER SITE FILE

Consult Guide To Historical Structure Forms for detailed instructions

Site # 8PI11815

Recorder # 367

Recorder Date 2/26/09

Original ☒Update ☐

Site Name 464 E Orange Street Other Names

Project Name Historic Resources Survey of Tarpon Springs

Historic Contexts Modern National Register Category Building

LOCATION and IDENTIFICATION

Address 464 E Orange Street

Vicinity of S side of Orange between Levis and Grosse

City Tarpon Springs County Pinellas

Ownership Private-individual Subdivision Block # Lot #

MAPPING

USGS Map ELFERS Township 27S Range 15E Section 12

Quarter Qtr Qtr Irregular Section ☐ UTM Zone 17

Easting 328071 Northing 3114727 Land Grant Unknown

Latitude Longitude Plat or Other Map Aerial Photographs

HISTORY

Architect/Builder Unknown Construction Date 1959 Circa ☒Alterations ☒ Date c. 2000 Type/Location windows replaced, garage enclosedAdditions ☐ Date Type/LocationMoved ☐ Original Location

Use Original Private residence Use Present Private residence

DESCRIPTION

Style Ranch Exterior Plan Irregular Interior Plan Unknown Stories 1

Structural System Concrete block Exterior Fabric Stucco

Foundation Slab Foundation Materials Poured concrete Foundation Infill N/A

No. of Porches 1 Locations/Features recessed portico

Main Entrance (stylistic details): off-center recessed entry

Outbldgs. ☒ Number 1 Nature/Location (Describe below)

one story concrete block cottage with a gable roof (contributing)

Roof Type Hip Roofing Materials Composition shingles

Secondary Structures ☐ Comments Not applicable LocationChimneys ☐ Number 0 Orientation N/A Location N/A Material Not applicableWood Windows ☐ Type Light #Metal Windows ☒ Type SHS; Fixed Light # 1/1; 8/8

Exterior Ornament concrete sills

Condition Good Surroundings Residential

Narrative (general, interior, landscape, context; 3 lines only)

This one story hipped roof Ranch residence has a low roof slope and wide boxed eaves.

Archaeological Remains Present ☐ FMSF Archaeological Site Form Completed (if yes, attach) ☐

Consult Guide To Historical Structure Forms for detailed instructions

RECORDER'S EVALUATION OF SITE

Individually Eligible for National Register? Yes ☐ No ☒ Likely, Need Information ☐ Insufficient Information ☐Potential Contributor to Nat. Reg. District? Yes ☐ No ☒ Likely, Need Information ☐ Insufficient Information ☐

Areas of Significance

Community planning & development

Summary of Significance

This resource is an example of residential architecture in Tarpon Springs during the Modern-era and is representative of the development of the City of Tarpon Springs. However, this building has inappropriate alterations that compromise its overall architectural integrity. Therefore, this resource is considered non-contributing to the NRHP Tarpon Springs Historic District and ineligible as an individual resource in the NRHP. The modifications to the building could possibly be removed or reversed, and subsequently, it may retain enough historic integrity to be considered contributing to the Local Historic District.

DHR USE ONLY		OFFICIAL EVALUATIONS		DHR USE ONLY	
NR DATE ____/____/____	KEEPER-NR ELIGIBILITY <input type="checkbox"/> yes <input type="checkbox"/> no			Date	____/____/____
DELIST DATE ____/____/____	SHPO-NR ELIGIBILITY: <input type="checkbox"/> yes <input type="checkbox"/> no <input type="checkbox"/> potentially elig. <input type="checkbox"/> insufficient info			Date	____/____/____
	LOCAL DESIGNATION: _____			Date	____/____/____
	Local office _____				
National Register Criteria for Evaluation <input type="checkbox"/> a <input type="checkbox"/> b <input type="checkbox"/> c <input type="checkbox"/> d (See National Register Bulletin 15, p. 2)					

DOCUMENTATION

Research Methods Florida Site File for past architectural surveys; Florida Site File search; Local library; Tax records; Pedestrian; Sanborn maps

Bibliographic References

Location of Negatives Janus Research

Negative Numbers Roll 2885, #65, Facing S

RECORDER INFORMATION

Recorder Name Janus Research

Recorder Affiliation JANUS RESEARCH, 1107 N. Ward Street, Tampa, Florida 33607 Telephone 813-636-8200

- REQUIRED:**
1. USGS 7.5' MAP WITH STRUCTURES PINPOINTED IN RED
 2. LARGE SCALE STREET OR PLAT MAP
 3. PHOTO OF MAIN FACADE, PREFERABLY B&W, AT LEAST 3x5



SKETCH MAP



USGS QUADRANGLE MAP



Location of 8PI11815

USGS Quadrangle: Tarpon Springs (1973 PR 1987)



HISTORICAL STRUCTURE FORM

FLORIDA MASTER SITE FILE

Consult Guide To Historical Structure Forms for detailed instructions

Site # 8PI11816

Recorder # 21

Recorder Date 1/26/09

Original ☒Update ☐

Site Name 465 E Orange Street Other Names

Project Name Historic Resources Survey of Tarpon Springs

Historic Contexts Modern National Register Category Building

LOCATION and IDENTIFICATION

Address 465 E Orange Street

Vicinity of N side of Orange St. in between Levis St. and Grosse Ave

City Tarpon Springs County Pinellas

Ownership Private-individual Subdivision Block # Lot #

MAPPING

USGS Map TARPON SPRINGS Township 27S Range 15E Section 12

Quarter Qtr Qtr Irregular Section ☐ UTM Zone 17

Easting 328054 Northing 3114787 Land Grant Unknown

Latitude Longitude Plat or Other Map Aerial Photographs

HISTORY

Architect/Builder Unknown Construction Date 1957 Circa ☒Alterations ☒ Date c.1990 Type/Location windows replacedAdditions ☐ Date Type/LocationMoved ☐ Original Location

Use Original Private residence Use Present Private residence

DESCRIPTION

Style Ranch Exterior Plan Rectangular Interior Plan Unknown Stories 1

Structural System Concrete block Exterior Fabric Brick; Stucco; Elongated

Foundation Slab Foundation Materials Poured concrete Foundation Infill N/A

No. of Porches 0 Locations/Features N/A

Main Entrance (stylistic details): off-center entry

Outbldgs. ☒ Number 1 Nature/Location (Describe below)

c.1965, 1story flat roof cottage behind main structure

Roof Type Gable Roofing Materials Composition shingles

Secondary Structures ☐ Comments Not applicable LocationChimneys ☐ Number 0 Orientation N/A Location N/A Material Not applicableWood Windows ☐ Type Light #Metal Windows ☒ Type Sliding Light #

Exterior Ornament

Condition Good Surroundings Residential

Narrative (general, interior, landscape, context; 3 lines only)

This structure features a 1-car garage on the east end with a breezeway in between. There is also a brick band a window level.

Archaeological Remains Present ☐ FMSF Archaeological Site Form Completed (if yes, attach) ☐

Consult Guide To Historical Structure Forms for detailed instructions

RECORDER'S EVALUATION OF SITE

Individually Eligible for National Register? Yes ☐ No ☒ Likely, Need Information ☐ Insufficient Information ☐Potential Contributor to Nat. Reg. District? Yes ☒ No ☐ Likely, Need Information ☐ Insufficient Information ☐

Areas of Significance

Community planning & development

Summary of Significance

This resource is an example of residential architecture in Tarpon Springs during the Modern-era and is representative of the development of the City of Tarpon Springs. Possible expansion of the NRHP Historic District was evaluated, and resources immediately surrounding the current boundaries were considered for inclusion within the district if the NRHP boundaries are enlarged. This resource is considered contributing to the NRHP Historic District if the boundaries are enlarged.

DHR USE ONLY		OFFICIAL EVALUATIONS	DHR USE ONLY	
NR DATE ____/____/____	KEEPER-NR ELIGIBILITY <input type="checkbox"/> yes <input type="checkbox"/> no		Date	____/____/____
DELIST DATE ____/____/____	SHPO-NR ELIGIBILITY: <input type="checkbox"/> yes <input type="checkbox"/> no <input type="checkbox"/> potentially elig. <input type="checkbox"/> insufficient info		Date	____/____/____
	LOCAL DESIGNATION: _____		Date	____/____/____
	Local office _____			
National Register Criteria for Evaluation <input type="checkbox"/> a <input type="checkbox"/> b <input type="checkbox"/> c <input type="checkbox"/> d (See National Register Bulletin 15, p. 2)				

DOCUMENTATION

Research Methods Florida Site File for past architectural surveys; Florida Site File search; Local library; Tax records; Pedestrian; Sanborn maps

Bibliographic References

Location of Negatives Janus Research **Negative Numbers** Roll 2885, #35, Facing NE

RECORDER INFORMATION

Recorder Name Janus Research

Recorder Affiliation JANUS RESEARCH, 1107 N. Ward Street, Tampa, Florida 33607 Telephone 813-636-8200

- REQUIRED:**
1. USGS 7.5' MAP WITH STRUCTURES PINPOINTED IN RED
 2. LARGE SCALE STREET OR PLAT MAP
 3. PHOTO OF MAIN FACADE, PREFERABLY B&W, AT LEAST 3x5



SKETCH MAP



USGS QUADRANGLE MAP



Location of 8PI11816

USGS Quadrangle: Tarpon Springs (1973 PR 1987)



HISTORICAL STRUCTURE FORM

FLORIDA MASTER SITE FILE

Consult Guide To Historical Structure Forms for detailed instructions

Site # 8PI11817

Recorder # 370

Recorder Date 2/26/09

Original ☒Update ☐

Site Name 7-11 W Orange Street Other Names

Project Name Historic Resources Survey of Tarpon Springs

Historic Contexts Depression/New Deal National Register Category Building

LOCATION and IDENTIFICATION

Address 7-11 W Orange Street

Vicinity of S side of Orange between Pinellas and Grand

City Tarpon Springs County Pinellas

Ownership Private-individual Subdivision Block # Lot #

MAPPING

USGS Map TARPON SPRINGS Township 27S Range 15E Section 12

Quarter Qtr Qtr Irregular Section ☐ UTM Zone 17

Easting 327544 Northing 3114745 Land Grant Unknown

Latitude Longitude Plat or Other Map Aerial Photographs

HISTORY

Architect/Builder Unknown Construction Date 1937 Circa ☒Alterations ☒ Date c.1990 Type/Location windows replaced, center opening enclosed (garage?)Additions ☒ Date c.1990 Type/Location porchMoved ☐ Original Location

Use Original Garage apartment Use Present Multi-family

DESCRIPTION

Style Masonry Vernacular Exterior Plan Rectangular Interior Plan Unknown Stories 2

Structural System Concrete block Exterior Fabric Stucco; T1-11 paneling

Foundation Slab Foundation Materials Poured concrete Foundation Infill N/A

No. of Porches 1 Locations/Features 1/3 width, center, metal stairs and deck at second floor entry, metal posts

Main Entrance (stylistic details): two entry doors at the first floor, two at the second floor with a metal porch

Outbldgs. ☐ Number Nature/Location (Describe below)

Roof Type Gable Roofing Materials Composition shingles

Secondary Structures ☐ Comments Not applicable LocationChimneys ☐ Number 0 Orientation N/A Location N/A Material Not applicableWood Windows ☐ Type Light #Metal Windows ☒ Type SHS Light # 1/1

Exterior Ornament concrete sills

Condition Good Surroundings Residential, Commercial

Narrative (general, interior, landscape, context; 3 lines only)

This two story side gable masonry vernacular residence has a low roof slope and little overhang. The windows are set in pairs. There may have been a garage opening at the first floor, centered that is now enclosed.

Archaeological Remains Present ☐ FMSF Archaeological Site Form Completed (if yes, attach) ☐

Consult Guide To Historical Structure Forms for detailed instructions

RECORDER'S EVALUATION OF SITE

Individually Eligible for National Register? Yes ☐ No ☒ Likely, Need Information ☐ Insufficient Information ☐Potential Contributor to Nat. Reg. District? Yes ☒ No ☐ Likely, Need Information ☐ Insufficient Information ☐

Areas of Significance

Community planning & development

Summary of Significance

This resource is an example of residential architecture in Tarpon Springs during the Depression/New Deal-era and is representative of the development of the City of Tarpon Springs. Although this building has undergone some minor alterations, the majority of architectural details remain and the overall historic massing is retained. Therefore, this building would be considered a contributing resource to the NRHP and Local Tarpon Springs Historic District.

DHR USE ONLY		OFFICIAL EVALUATIONS	DHR USE ONLY	
NR DATE ____/____/____	KEEPER-NR ELIGIBILITY <input type="checkbox"/> yes <input type="checkbox"/> no		Date	____/____/____
DELIST DATE ____/____/____	SHPO-NR ELIGIBILITY: <input type="checkbox"/> yes <input type="checkbox"/> no <input type="checkbox"/> potentially elig. <input type="checkbox"/> insufficient info		Date	____/____/____
	LOCAL DESIGNATION: _____		Date	____/____/____
	Local office _____			
National Register Criteria for Evaluation <input type="checkbox"/> a <input type="checkbox"/> b <input type="checkbox"/> c <input type="checkbox"/> d (See National Register Bulletin 15, p. 2)				

DOCUMENTATION

Research Methods Florida Site File for past architectural surveys; Florida Site File search; Local library; Tax records; Pedestrian; Sanborn maps

Bibliographic References

Location of Negatives Janus Research **Negative Numbers** Roll 2885, #69, Facing S

RECORDER INFORMATION

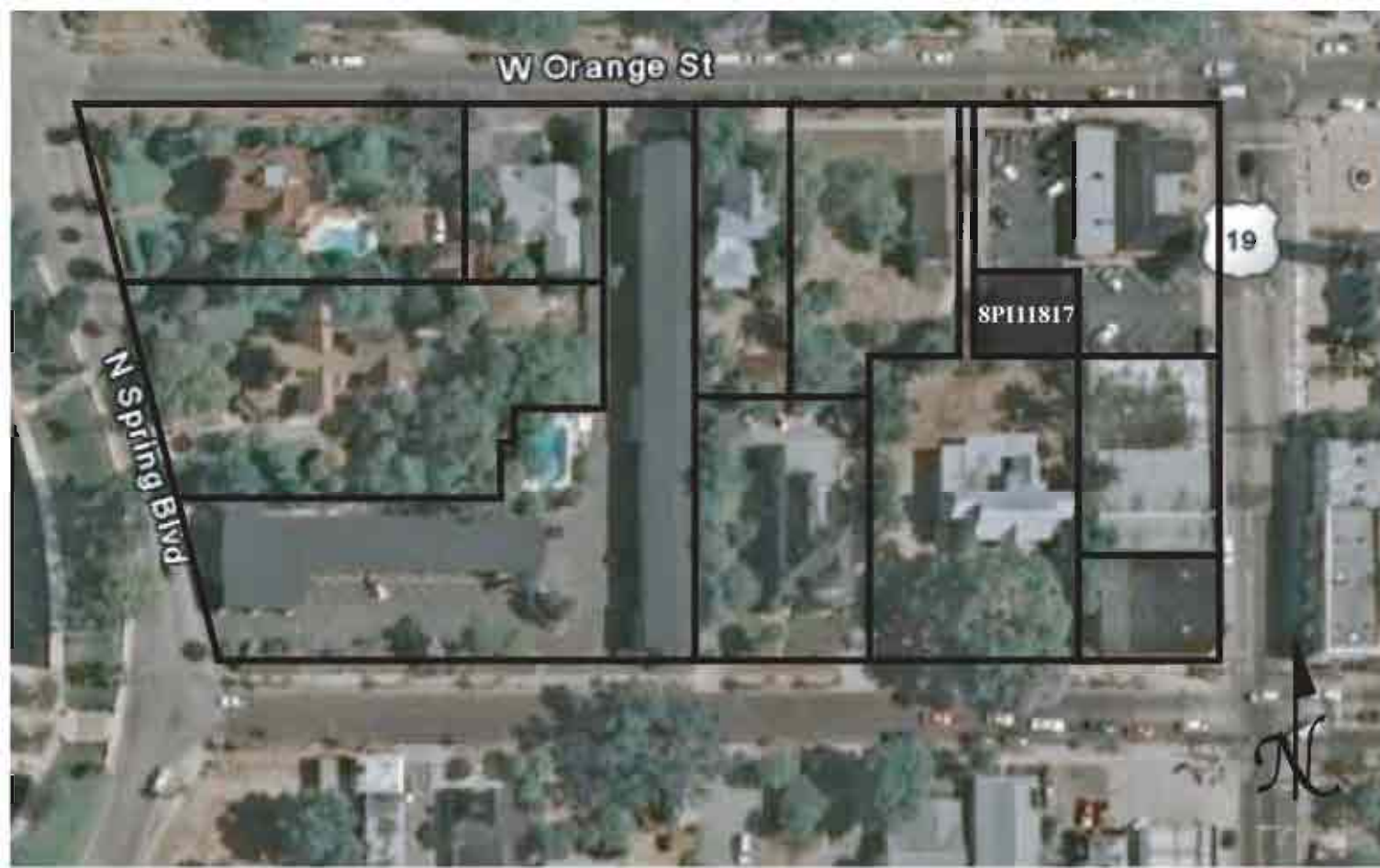
Recorder Name Janus Research

Recorder Affiliation JANUS RESEARCH, 1107 N. Ward Street, Tampa, Florida 33607 Telephone 813-636-8200

- REQUIRED:**
1. USGS 7.5' MAP WITH STRUCTURES PINPOINTED IN RED
 2. LARGE SCALE STREET OR PLAT MAP
 3. PHOTO OF MAIN FACADE, PREFERABLY B&W, AT LEAST 3x5



SKETCH MAP



USGS QUADRANGLE MAP



Location of 8PI11817

USGS Quadrangle: Tarpon Springs (1973 PR 1987)



HISTORICAL STRUCTURE FORM

FLORIDA MASTER SITE FILE

Consult Guide To Historical Structure Forms for detailed instructions

Site # 8PI11818

Recorder # 190

Recorder Date 2/17/09

Original ☒Update ☐

Site Name 39 W Orange Street Other Names

Project Name Historic Resources Survey of Tarpon Springs

Historic Contexts Boom Times National Register Category Building

LOCATION and IDENTIFICATION

Address 39 W Orange Street

Vicinity of S side of Orange between Pinellas and Spring

City Tarpon Springs County Pinellas

Ownership Private-individual Subdivision Block # Lot #

MAPPING

USGS Map TARPON SPRINGS Township 27S Range 15E Section 12

Quarter Qtr Qtr Irregular Section ☐ UTM Zone 17

Easting 327367 Northing 3114747 Land Grant Unknown

Latitude Longitude Plat or Other Map Aerial Photographs

HISTORY

Architect/Builder Unknown Construction Date 1925 Circa ☒Alterations ☒ Date c.1950 Type/Location asbestos sidingAdditions ☒ Date c.1950 Type/Location screened porch on northwest cornerMoved ☐ Original Location

Use Original Private residence Use Present Private residence

DESCRIPTION

Style Frame Vernacular Exterior Plan Rectangular Interior Plan Unknown Stories 1.5

Structural System Wood frame Exterior Fabric Asbestos-shingles or siding

Foundation Continuous Foundation Materials Concrete block Foundation Infill N/A

No. of Porches 1 Locations/Features northwest corner, screened porch with a shed roof

Main Entrance (stylistic details): off-center entry with no overhang on front gable portion of the house

Outbdgs. ☒ Number 1 Nature/Location (Describe below)

one car garage to southwest corner of lot c.1940 (contributing)

Roof Type Cross-gabled Roofing Materials Composition shingles

Secondary Structures ☐ Comments Not applicable LocationChimneys ☒ Number 1 Orientation South Location Slope/Interior Material BrickWood Windows ☒ Type DHS Light # 4/1Metal Windows ☐ Type Light #

Exterior Ornament wood surrounds

Condition Fair Surroundings Residential, Commercial

Narrative (general, interior, landscape, context; 3 lines only)

This structure features Craftsman style windows set in pairs. It is not found on the Sanborns.

Archaeological Remains Present ☐ FMSF Archaeological Site Form Completed (if yes, attach) ☐

Consult Guide To Historical Structure Forms for detailed instructions

RECORDER'S EVALUATION OF SITE

Individually Eligible for National Register? Yes ☐ No ☒ Likely, Need Information ☐ Insufficient Information ☐Potential Contributor to Nat. Reg. District? Yes ☒ No ☐ Likely, Need Information ☐ Insufficient Information ☐

Areas of Significance

Community planning & development

Summary of Significance

This resource is an example of residential architecture in Tarpon Springs during the Boom Times-era and is representative of the development of the City of Tarpon Springs. Although this building has undergone some minor alterations, the majority of architectural details remain and the overall historic massing is retained. Therefore, this building would be considered a contributing resource to the NRHP and Local Tarpon Springs Historic District.

DHR USE ONLY		OFFICIAL EVALUATIONS	DHR USE ONLY	
NR DATE ____/____/____	KEEPER-NR ELIGIBILITY <input type="checkbox"/> yes <input type="checkbox"/> no		Date	____/____/____
DELIST DATE ____/____/____	SHPO-NR ELIGIBILITY: <input type="checkbox"/> yes <input type="checkbox"/> no <input type="checkbox"/> potentially elig. <input type="checkbox"/> insufficient info		Date	____/____/____
	LOCAL DESIGNATION: _____		Date	____/____/____
	Local office _____			
National Register Criteria for Evaluation <input type="checkbox"/> a <input type="checkbox"/> b <input type="checkbox"/> c <input type="checkbox"/> d (See National Register Bulletin 15, p. 2)				

DOCUMENTATION

Research Methods Florida Site File for past architectural surveys; Florida Site File search; Local library; Tax records; Pedestrian; Sanborn maps

Bibliographic References

Location of Negatives Janus Research **Negative Numbers** Roll 2885, #135, Facing S

RECORDER INFORMATION

Recorder Name Janus Research

Recorder Affiliation JANUS RESEARCH, 1107 N. Ward Street, Tampa, Florida 33607 Telephone 813-636-8200

- REQUIRED:**
1. USGS 7.5' MAP WITH STRUCTURES PINPOINTED IN RED
 2. LARGE SCALE STREET OR PLAT MAP
 3. PHOTO OF MAIN FACADE, PREFERABLY B&W, AT LEAST 3x5



SKETCH MAP



USGS QUADRANGLE MAP



Location of 8PI11818

USGS Quadrangle: Tarpon Springs (1973 PR 1987)

0

500 ft



HISTORICAL STRUCTURE FORM

FLORIDA MASTER SITE FILE

Consult Guide To Historical Structure Forms for detailed instructions

Site # 8PI11819

Recorder # 233

Recorder Date 2/18/09

Original ☒Update ☐

Site Name 18 W Park Street Other Names

Project Name Historic Resources Survey of Tarpon Springs

Historic Contexts Boom Times National Register Category Building

LOCATION and IDENTIFICATION

Address 18 W Park Street

Vicinity of

City Tarpon Springs County Pinellas

Ownership Private-individual Subdivision Block # Lot #

MAPPING

USGS Map TARPON SPRINGS Township 27S Range 15E Section 12

Quarter Qtr Qtr Irregular Section ☐ UTM Zone 17

Easting 327462 Northing 3115081 Land Grant Unknown

Latitude Longitude Plat or Other Map Aerial Photographs

HISTORY

Architect/Builder Unknown Construction Date 1925 Circa ☒Alterations ☒ Date c.1960+ Type/Location windows replaced, porch supports removed and porch screenedAdditions ☒ Date c.1960 Type/Location one story, shed roof addition on east (wood frame); small extension (wood frame) on northwest cornerMoved ☐ Original Location

Use Original Private residence Use Present Private residence

DESCRIPTION

Style Frame Vernacular Exterior Plan Irregular Interior Plan Unknown Stories 1

Structural System Wood frame Exterior Fabric Drop siding

Foundation Piers Foundation Materials Unknown Foundation Infill N/A

No. of Porches 1 Locations/Features full width separate hipped roof, screened in concrete deck

Main Entrance (stylistic details): center entry under main porch

Outbldgs. ☒ Number 1 Nature/Location (Describe below)

detached carport located at the northeast corner of the lot

Roof Type Gable Roofing Materials Composition shingles

Secondary Structures ☐ Comments Not applicable LocationChimneys ☐ Number 0 Orientation N/A Location N/A Material Not applicableWood Windows ☐ Type Light #Metal Windows ☒ Type SHS; Awning Light # 2/2; 3

Exterior Ornament cornerboards, rafter tails, vents (wood louvred in gable end), wood surrounds

Condition Good Surroundings Residential

Narrative (general, interior, landscape, context; 3 lines only)

This structure features a symmetrical façade and a center entry. The front gable roof has a moderate slope with wide overhangs. The front is obscured by the metal screened porch.

Archaeological Remains Present ☐ FMSF Archaeological Site Form Completed (if yes, attach) ☐

Consult Guide To Historical Structure Forms for detailed instructions

RECORDER'S EVALUATION OF SITE

Individually Eligible for National Register? Yes ☐ No ☒ Likely, Need Information ☐ Insufficient Information ☐Potential Contributor to Nat. Reg. District? Yes ☐ No ☒ Likely, Need Information ☐ Insufficient Information ☐

Areas of Significance

Community planning & development

Summary of Significance

This resource is an example of residential architecture in Tarpon Springs during the Boom Times-era and is representative of the development of the City of Tarpon Springs. However, this building has inappropriate alterations that compromise its overall architectural integrity. Therefore, this resource is considered non-contributing to the NRHP Tarpon Springs Historic District and ineligible as an individual resource in the NRHP. The modifications to the building could possibly be removed or reversed, and subsequently, it may retain enough historic integrity to be considered contributing to the Local Historic District.

DHR USE ONLY		OFFICIAL EVALUATIONS		DHR USE ONLY	
NR DATE ____/____/____	KEEPER-NR ELIGIBILITY <input type="checkbox"/> yes <input type="checkbox"/> no			Date	____/____/____
DELIST DATE ____/____/____	SHPO-NR ELIGIBILITY: <input type="checkbox"/> yes <input type="checkbox"/> no <input type="checkbox"/> potentially elig. <input type="checkbox"/> insufficient info			Date	____/____/____
	LOCAL DESIGNATION: _____			Date	____/____/____
	Local office _____				
National Register Criteria for Evaluation <input type="checkbox"/> a <input type="checkbox"/> b <input type="checkbox"/> c <input type="checkbox"/> d (See National Register Bulletin 15, p. 2)					

DOCUMENTATION

Research Methods Florida Site File for past architectural surveys; Florida Site File search; Local library; Tax records; Pedestrian; Sanborn maps

Bibliographic References

Location of Negatives Janus Research

Negative Numbers Roll 2885, #230, Facing NW

RECORDER INFORMATION

Recorder Name Janus Research

Recorder Affiliation JANUS RESEARCH, 1107 N. Ward Street, Tampa, Florida 33607 Telephone 813-636-8200

- REQUIRED:**
1. USGS 7.5' MAP WITH STRUCTURES PINPOINTED IN RED
 2. LARGE SCALE STREET OR PLAT MAP
 3. PHOTO OF MAIN FACADE, PREFERABLY B&W, AT LEAST 3x5



SKETCH MAP



USGS QUADRANGLE MAP



Location of 8PI11819

USGS Quadrangle: Tarpon Springs (1973 PR 1987)



HISTORICAL STRUCTURE FORM

FLORIDA MASTER SITE FILE

Consult Guide To Historical Structure Forms for detailed instructions

Site # 8PI11820

Recorder # 231

Recorder Date 2/18/09

Original ☒Update ☐

Site Name N. G. Arfaras Sponge Packing Plant Other Names

Project Name Historic Resources Survey of Tarpon Springs

Historic Contexts Boom Times National Register Category Building

LOCATION and IDENTIFICATION

Address 23 W Park Street

Vicinity of S side of Park between Pinellas and Grand

City Tarpon Springs County Pinellas

Ownership Private Subdivision Block # Lot #

MAPPING

USGS Map TARPON SPRINGS Township 27S Range 15E Section 12

Quarter Qtr Qtr Irregular Section ☐ UTM Zone 17

Easting 327449 Northing 3115053 Land Grant Unknown

Latitude Longitude Plat or Other Map Aerial Photographs

HISTORY

Architect/Builder Unknown Construction Date 1925 Circa ☒Alterations ☒ Date c.1950 Type/Location asbestos siding, openings alteredAdditions ☒ Date c.1950 Type/Location shed roof addition on northeast corner of frontMoved ☐ Original Location

Use Original Warehouse Use Present Vacant

DESCRIPTION

Style Frame Vernacular Exterior Plan L-shaped Interior Plan Unknown Stories 1

Structural System Wood frame Exterior Fabric Asbestos-shingles or siding

Foundation Piers Foundation Materials Poured concrete Foundation Infill Plywood panels

No. of Porches 0 Locations/Features N/A

Main Entrance (stylistic details): loading docks inside "L" with large loading doors

Outbldgs. ☐ Number Nature/Location (Describe below)

Roof Type Cross-gabled Roofing Materials Corrugated sheet metal

Secondary Structures ☐ Comments Not applicable LocationChimneys ☐ Number 0 Orientation N/A Location N/A Material Not applicableWood Windows ☐ Type Light #Metal Windows ☐ Type Light #

Exterior Ornament cornerboards, rafter tails, vents, wood surrounds

Condition Deteriorated Surroundings Residential, Commercial

Narrative (general, interior, landscape, context; 3 lines only)

This L-shaped warehouse was used for the sponge industry. The building has large loading doors along the inside of the L. The windows are shuttered.

Archaeological Remains Present ☐ FMSF Archaeological Site Form Completed (if yes, attach) ☐

Consult Guide To Historical Structure Forms for detailed instructions

RECORDER'S EVALUATION OF SITE

Individually Eligible for National Register? Yes ☐ No ☐ Likely, Need Information ☒ Insufficient Information ☐Potential Contributor to Nat. Reg. District? Yes ☒ No ☐ Likely, Need Information ☐ Insufficient Information ☐

Areas of Significance

Community planning & development; Industry

Summary of Significance

This resource is an example of warehouse architecture in Tarpon Springs during the Boom Times-era and is representative of the development of the City of Tarpon Springs. Although this building has undergone some minor alterations, the majority of architectural details remain and the overall historic massing is retained. Therefore, this building would be considered a contributing resource to the NRHP and Local Tarpon Springs Historic District.

DHR USE ONLY		OFFICIAL EVALUATIONS	DHR USE ONLY	
NR DATE ____/____/____	KEEPER-NR ELIGIBILITY <input type="checkbox"/> yes <input type="checkbox"/> no		Date	____/____/____
DELIST DATE ____/____/____	SHPO-NR ELIGIBILITY: <input type="checkbox"/> yes <input type="checkbox"/> no <input type="checkbox"/> potentially elig. <input type="checkbox"/> insufficient info		Date	____/____/____
	LOCAL DESIGNATION: _____		Date	____/____/____
	Local office _____			
National Register Criteria for Evaluation <input type="checkbox"/> a <input type="checkbox"/> b <input type="checkbox"/> c <input type="checkbox"/> d (See National Register Bulletin 15, p. 2)				

DOCUMENTATION

Research Methods Florida Site File for past architectural surveys; Florida Site File search; Local library; Tax records; Pedestrian; Sanborn maps

Bibliographic References

Location of Negatives Janus Research **Negative Numbers** Roll 2885, #223, Facing SW

RECORDER INFORMATION

Recorder Name Janus Research

Recorder Affiliation JANUS RESEARCH, 1107 N. Ward Street, Tampa, Florida 33607 Telephone 813-636-8200

- REQUIRED:**
1. USGS 7.5' MAP WITH STRUCTURES PINPOINTED IN RED
 2. LARGE SCALE STREET OR PLAT MAP
 3. PHOTO OF MAIN FACADE, PREFERABLY B&W, AT LEAST 3x5



SKETCH MAP



USGS QUADRANGLE MAP



Location of 8PI11820

USGS Quadrangle: Tarpon Springs (1973 PR 1987)

500 ft



HISTORICAL STRUCTURE FORM

FLORIDA MASTER SITE FILE

Consult Guide To Historical Structure Forms for detailed instructions

Site # 8PI11821

Recorder # 236

Recorder Date 2/19/09

Original ☒Update ☐

Site Name 40 W Park Street Other Names

Project Name Historic Resources Survey of Tarpon Springs

Historic Contexts WWI and Aftermath National Register Category Building

LOCATION and IDENTIFICATION

Address 40 W Park Street

Vicinity of N side of Park between Pinellas and Grand

City Tarpon Springs County Pinellas

Ownership Private-individual Subdivision Block # Lot #

MAPPING

USGS Map TARPON SPRINGS Township 27S Range 15E Section 12

Quarter Qtr Qtr Irregular Section ☐ UTM Zone 17

Easting 327415 Northing 3115084 Land Grant Unknown

Latitude Longitude Plat or Other Map Aerial Photographs

HISTORY

Architect/Builder Unknown Construction Date 1919 Circa ☒Alterations ☒ Date c.1960 Type/Location porch posts replaced, concrete porch deck poured, porch enclosed on east sideAdditions ☒ Date Unknown Type/Location one story wood frame addition on east side; two rear gable additions (wood frame at back)Moved ☐ Original Location

Use Original Private residence Use Present Private residence

DESCRIPTION

Style Frame Vernacular Exterior Plan Irregular Interior Plan Unknown Stories 1

Structural System Wood frame Exterior Fabric Drop siding

Foundation Piers Foundation Materials Unknown Foundation Infill N/A

No. of Porches 1 Locations/Features separate hipped roof with metal posts and concrete deck, originally wrapped two sides but now enclosed at the east ends

Main Entrance (stylistic details): center entry under main porch

Outbldgs. ☐ Number Nature/Location (Describe below)

Roof Type Hip Roofing Materials Composition shingles

Secondary Structures ☐ Comments Not applicable LocationChimneys ☐ Number 0 Orientation N/A Location N/A Material Not applicableWood Windows ☒ Type DHS Light # 1/1Metal Windows ☒ Type SHS Light # 1/1

Exterior Ornament cornerboards, rafter tails, wood surrounds

Condition Fair Surroundings Residential

Narrative (general, interior, landscape, context; 3 lines only)

This building is a simple vernacular structure with an asymmetrical façade and multiple rooflines.

Archaeological Remains Present ☐ FMSF Archaeological Site Form Completed (if yes, attach) ☐

Consult Guide To Historical Structure Forms for detailed instructions

RECORDER'S EVALUATION OF SITE

Individually Eligible for National Register? Yes ☐ No ☒ Likely, Need Information ☐ Insufficient Information ☐Potential Contributor to Nat. Reg. District? Yes ☒ No ☐ Likely, Need Information ☐ Insufficient Information ☐

Areas of Significance

Community planning & development

Summary of Significance

This resource is an example of residential architecture in Tarpon Springs during the World War I and Aftermath-era and is representative of the development of the City of Tarpon Springs. Possible expansion of the NRHP Historic District was evaluated, and resources immediately surrounding the current boundaries were considered for inclusion within the district if the NRHP boundaries are enlarged. This resource is considered contributing to the NRHP Historic District if the boundaries are enlarged.

DHR USE ONLY		OFFICIAL EVALUATIONS	DHR USE ONLY
NR DATE ____/____/____	KEEPER-NR ELIGIBILITY <input type="checkbox"/> yes <input type="checkbox"/> no		Date ____/____/____
DELIST DATE ____/____/____	SHPO-NR ELIGIBILITY: <input type="checkbox"/> yes <input type="checkbox"/> no <input type="checkbox"/> potentially elig. <input type="checkbox"/> insufficient info		Date ____/____/____
	LOCAL DESIGNATION: _____		Date ____/____/____
	Local office _____		
National Register Criteria for Evaluation <input type="checkbox"/> a <input type="checkbox"/> b <input type="checkbox"/> c <input type="checkbox"/> d (See National Register Bulletin 15, p. 2)			

DOCUMENTATION

Research Methods Florida Site File for past architectural surveys; Florida Site File search; Local library; Tax records; Pedestrian; Sanborn maps

Bibliographic References

Location of Negatives Janus Research **Negative Numbers** Roll 2885, #236, Facing NW

RECORDER INFORMATION

Recorder Name Janus Research

Recorder Affiliation JANUS RESEARCH, 1107 N. Ward Street, Tampa, Florida 33607 Telephone 813-636-8200

- REQUIRED:**
1. USGS 7.5' MAP WITH STRUCTURES PINPOINTED IN RED
 2. LARGE SCALE STREET OR PLAT MAP
 3. PHOTO OF MAIN FACADE, PREFERABLY B&W, AT LEAST 3x5



SKETCH MAP



USGS QUADRANGLE MAP



Location of 8PI11821

USGS Quadrangle: Tarpon Springs (1973 PR 1987)



HISTORICAL STRUCTURE FORM

FLORIDA MASTER SITE FILE

Consult Guide To Historical Structure Forms for detailed instructions

Site # 8PI11822

Recorder # 229

Recorder Date 2/18/09

Original ☒Update ☐

Site Name 41 W Park Street Other Names

Project Name Historic Resources Survey of Tarpon Springs

Historic Contexts Modern National Register Category Building

LOCATION and IDENTIFICATION

Address 41 W Park Street

Vicinity of S side of Park between Pinellas and Grand

City Tarpon Springs County Pinellas

Ownership Private-individual Subdivision Block # Lot #

MAPPING

USGS Map TARPON SPRINGS Township 27S Range 15E Section 12

Quarter Qtr Qtr Irregular Section ☐ UTM Zone 17

Easting 327400 Northing 3115056 Land Grant Unknown

Latitude Longitude Plat or Other Map Aerial Photographs

HISTORY

Architect/Builder Unknown Construction Date 1956 Circa ☒Alterations ☒ Date c.1990 Type/Location windows replacedAdditions ☐ Date Type/LocationMoved ☐ Original Location

Use Original Private residence Use Present Private residence

DESCRIPTION

Style Minimal Traditional Exterior Plan Rectangular Interior Plan Unknown Stories 1

Structural System Concrete block Exterior Fabric Drop siding; Stucco

Foundation Continuous Foundation Materials Concrete block Foundation Infill N/A

No. of Porches 1 Locations/Features shed roof entry portico with metal posts and concrete stoop

Main Entrance (stylistic details): off center entry under shed portico

Outbldgs. ☐ Number Nature/Location (Describe below)

Roof Type Gable Roofing Materials Composition shingles

Secondary Structures ☐ Comments Not applicable LocationChimneys ☐ Number 0 Orientation N/A Location N/A Material Not applicableWood Windows ☐ Type Light #Metal Windows ☒ Type SHS Light # 1/1

Exterior Ornament vents (gable end metal louvres), concrete sills

Condition Fair Surroundings Residential

Narrative (general, interior, landscape, context; 3 lines only)

This simple one-story residence features metal awnings and wood siding in the gable end.

Archaeological Remains Present ☐ FMSF Archaeological Site Form Completed (if yes, attach) ☐

Consult Guide To Historical Structure Forms for detailed instructions

RECORDER'S EVALUATION OF SITE

Individually Eligible for National Register? Yes ☐ No ☒ Likely, Need Information ☐ Insufficient Information ☐Potential Contributor to Nat. Reg. District? Yes ☒ No ☐ Likely, Need Information ☐ Insufficient Information ☐

Areas of Significance

Community planning & development

Summary of Significance

This resource is an example of residential architecture in Tarpon Springs during the Modern-era and is representative of the development of the City of Tarpon Springs. Although this building has undergone some minor alterations, the majority of architectural details remain and the overall historic massing is retained. Therefore, this building would be considered a contributing resource to the NRHP and Local Tarpon Springs Historic District.

DHR USE ONLY		OFFICIAL EVALUATIONS	DHR USE ONLY	
NR DATE ____/____/____	KEEPER-NR ELIGIBILITY <input type="checkbox"/> yes <input type="checkbox"/> no		Date	____/____/____
DELIST DATE ____/____/____	SHPO-NR ELIGIBILITY: <input type="checkbox"/> yes <input type="checkbox"/> no <input type="checkbox"/> potentially elig. <input type="checkbox"/> insufficient info		Date	____/____/____
	LOCAL DESIGNATION: _____		Date	____/____/____
	Local office _____			
National Register Criteria for Evaluation <input type="checkbox"/> a <input type="checkbox"/> b <input type="checkbox"/> c <input type="checkbox"/> d (See National Register Bulletin 15, p. 2)				

DOCUMENTATION

Research Methods Florida Site File for past architectural surveys; Florida Site File search; Local library; Tax records; Pedestrian; Sanborn maps

Bibliographic References

Location of Negatives Janus Research **Negative Numbers** Roll 2885, #217, Facing SE

RECORDER INFORMATION

Recorder Name Janus Research

Recorder Affiliation JANUS RESEARCH, 1107 N. Ward Street, Tampa, Florida 33607 Telephone 813-636-8200

- REQUIRED:**
1. USGS 7.5' MAP WITH STRUCTURES PINPOINTED IN RED
 2. LARGE SCALE STREET OR PLAT MAP
 3. PHOTO OF MAIN FACADE, PREFERABLY B&W, AT LEAST 3x5



SKETCH MAP



USGS QUADRANGLE MAP



Location of 8PI11822

USGS Quadrangle: Tarpon Springs (1973 PR 1987)

500 ft



HISTORICAL STRUCTURE FORM

FLORIDA MASTER SITE FILE

Consult Guide To Historical Structure Forms for detailed instructions

Site # 8PI11823

Recorder # 237

Recorder Date 2/18/09

Original ☒Update ☐

Site Name 56 W Park Street Other Names

Project Name Historic Resources Survey of Tarpon Springs

Historic Contexts Spanish-American War National Register Category Building

LOCATION and IDENTIFICATION

Address 56 W Park Street

Vicinity of N side of Park between Pinellas and Grand

City Tarpon Springs County Pinellas

Ownership Private-individual Subdivision Block # Lot #

MAPPING

USGS Map TARPON SPRINGS Township 27S Range 15E Section 12

Quarter Qtr Qtr Irregular Section ☐ UTM Zone 17

Easting 327361 Northing 3115088 Land Grant Unknown

Latitude Longitude Plat or Other Map Aerial Photographs

HISTORY

Architect/Builder Unknown Construction Date 1915 Circa ☒Alterations ☒ Date c.1960 Type/Location original gable porch enclosed, asbestos siding; c.1990 windows replacedAdditions ☒ Date c.1960 Type/Location hipped roof porch addition, original porch behind enclosed; may have side gable roof addition on west elevationMoved ☐ Original Location

Use Original Private residence Use Present Private residence

DESCRIPTION

Style Frame Vernacular Exterior Plan Rectangular Interior Plan Unknown Stories 1

Structural System Wood frame Exterior Fabric Asbestos siding; Drop siding

Foundation Continuous Foundation Materials Concrete block Foundation Infill N/A

No. of Porches 1 Locations/Features full width hipped roof with fluted concrete columns on fluted concrete piers

Main Entrance (stylistic details): center entry under main porch

Outbldgs. ☒ Number 1 Nature/Location (Describe below)

small non-historical shed at northwest corner of lot

Roof Type Gable Roofing Materials Composition shingles

Secondary Structures ☐ Comments Not applicable LocationChimneys ☒ Number 1 Orientation West Location Wall Material BrickWood Windows ☐ Type Light #Metal Windows ☒ Type SHS Light # 6/6

Exterior Ornament cornerboards, wood surrounds

Condition Fair Surroundings Residential

Narrative (general, interior, landscape, context; 3 lines only)

This property features a "dressed stone" concrete block site wall. The house has been extensively altered.

Archaeological Remains Present ☐ FMSF Archaeological Site Form Completed (if yes, attach) ☐

Consult Guide To Historical Structure Forms for detailed instructions

RECORDER'S EVALUATION OF SITE

Individually Eligible for National Register? Yes ☐ No ☒ Likely, Need Information ☐ Insufficient Information ☐Potential Contributor to Nat. Reg. District? Yes ☐ No ☒ Likely, Need Information ☐ Insufficient Information ☐

Areas of Significance

Community planning & development

Summary of Significance

This resource is an example of residential architecture in Tarpon Springs during the Spanish-American War-era. However, this building has had substantial unsympathetic alterations that diminish its overall architectural integrity and it no longer conveys its historic significance. Therefore, this resource is considered non-contributing to the NRHP or Local Historic District.

DHR USE ONLY		OFFICIAL EVALUATIONS	DHR USE ONLY	
NR DATE ____/____/____	KEEPER-NR ELIGIBILITY <input type="checkbox"/> yes <input type="checkbox"/> no		Date	____/____/____
DELIST DATE ____/____/____	SHPO-NR ELIGIBILITY: <input type="checkbox"/> yes <input type="checkbox"/> no <input type="checkbox"/> potentially elig. <input type="checkbox"/> insufficient info		Date	____/____/____
	LOCAL DESIGNATION: _____		Date	____/____/____
	Local office _____			
National Register Criteria for Evaluation <input type="checkbox"/> a <input type="checkbox"/> b <input type="checkbox"/> c <input type="checkbox"/> d (See National Register Bulletin 15, p. 2)				

DOCUMENTATION

Research Methods Florida Site File for past architectural surveys; Florida Site File search; Local library; Tax records; Pedestrian; Sanborn maps

Bibliographic References

Location of Negatives Janus Research **Negative Numbers** Roll 2885, #238, Facing NW

RECORDER INFORMATION

Recorder Name Janus Research

Recorder Affiliation JANUS RESEARCH, 1107 N. Ward Street, Tampa, Florida 33607 Telephone 813-636-8200

- REQUIRED:**
1. USGS 7.5' MAP WITH STRUCTURES PINPOINTED IN RED
 2. LARGE SCALE STREET OR PLAT MAP
 3. PHOTO OF MAIN FACADE, PREFERABLY B&W, AT LEAST 3x5



SKETCH MAP



USGS QUADRANGLE MAP



Location of 8PI11823

USGS Quadrangle: Tarpon Springs (1973 PR 1987)

500 ft



HISTORICAL STRUCTURE FORM

FLORIDA MASTER SITE FILE

Consult Guide To Historical Structure Forms for detailed instructions

Site # 8PI11824

Recorder # 226

Recorder Date 2/18/09

Original ☒Update ☐

Site Name 63 W Park Street Other Names

Project Name Historic Resources Survey of Tarpon Springs

Historic Contexts Spanish-American War National Register Category Building

LOCATION and IDENTIFICATION

Address 63 W Park Street

Vicinity of S side of Park between Pinellas and Grand

City Tarpon Springs County Pinellas

Ownership Private-individual Subdivision Block # Lot #

MAPPING

USGS Map TARPON SPRINGS Township 27S Range 15E Section 12

Quarter Qtr Qtr Irregular Section ☐ UTM Zone 17

Easting 327336 Northing 3114962 Land Grant Unknown

Latitude Longitude Plat or Other Map Aerial Photographs

HISTORY

Architect/Builder Unknown Construction Date 1915 Circa ☒Alterations ☒ Date c.1980 Type/Location windows replaced, building stuccoed; porch deck and columns replaced c.1950, porch roof line alteredAdditions ☒ Date c.1965 Type/Location rear one story, flat roofMoved ☐ Original Location

Use Original Private residence Use Present Private residence

DESCRIPTION

Style Masonry Vernacular Exterior Plan Rectangular Interior Plan Unknown Stories 1

Structural System Wood frame Exterior Fabric Stucco

Foundation Continuous Foundation Materials Concrete block Foundation Infill N/A

No. of Porches 1 Locations/Features full width, separate front gable, with concrete deck and Greek Key design metal supports

Main Entrance (stylistic details): center entry under main porch

Outbldgs. ☐ Number Nature/Location (Describe below)

Roof Type Hip Roofing Materials Composition shingles

Secondary Structures ☐ Comments Not applicable LocationChimneys ☐ Number 0 Orientation N/A Location N/A Material Not applicableWood Windows ☐ Type Light #Metal Windows ☒ Type SHS Light # 1/1

Exterior Ornament stucco surrounds, round gable end louver

Condition Good Surroundings Residential

Narrative (general, interior, landscape, context; 3 lines only)

There is a steep roof pitch at the main structure and the porch roofline is most likely altered. The house has been altered significantly.

Archaeological Remains Present ☐ FMSF Archaeological Site Form Completed (if yes, attach) ☐

Consult Guide To Historical Structure Forms for detailed instructions

RECORDER'S EVALUATION OF SITE

Individually Eligible for National Register? Yes ☐ No ☒ Likely, Need Information ☐ Insufficient Information ☐Potential Contributor to Nat. Reg. District? Yes ☐ No ☒ Likely, Need Information ☐ Insufficient Information ☐

Areas of Significance

Community planning & development

Summary of Significance

This resource is an example of residential architecture in Tarpon Springs during the Spanish-American-War-era. However, this building has had substantial unsympathetic alterations that diminish its overall architectural integrity and it no longer conveys its historic significance. Therefore, this resource is considered non-contributing to the NRHP or Local Historic District.

DHR USE ONLY		OFFICIAL EVALUATIONS	DHR USE ONLY	
NR DATE ____/____/____	KEEPER-NR ELIGIBILITY <input type="checkbox"/> yes <input type="checkbox"/> no		Date	____/____/____
DELIST DATE ____/____/____	SHPO-NR ELIGIBILITY: <input type="checkbox"/> yes <input type="checkbox"/> no <input type="checkbox"/> potentially elig. <input type="checkbox"/> insufficient info		Date	____/____/____
	LOCAL DESIGNATION: _____		Date	____/____/____
	Local office _____			
National Register Criteria for Evaluation <input type="checkbox"/> a <input type="checkbox"/> b <input type="checkbox"/> c <input type="checkbox"/> d (See National Register Bulletin 15, p. 2)				

DOCUMENTATION

Research Methods Florida Site File for past architectural surveys; Florida Site File search; Local library; Tax records; Pedestrian; Sanborn maps

Bibliographic References

Location of Negatives Janus Research **Negative Numbers** Roll 2885, #212, Facing SW

RECORDER INFORMATION

Recorder Name Janus Research

Recorder Affiliation JANUS RESEARCH, 1107 N. Ward Street, Tampa, Florida 33607 Telephone 813-636-8200

- REQUIRED:**
1. USGS 7.5' MAP WITH STRUCTURES PINPOINTED IN RED
 2. LARGE SCALE STREET OR PLAT MAP
 3. PHOTO OF MAIN FACADE, PREFERABLY B&W, AT LEAST 3x5



SKETCH MAP



USGS QUADRANGLE MAP



Location of 8PI11824

USGS Quadrangle: Tarpon Springs (1973 PR 1987)



HISTORICAL STRUCTURE FORM

FLORIDA MASTER SITE FILE

Consult Guide To Historical Structure Forms for detailed instructions

Site # 8PI11825

Recorder # 239

Recorder Date 2/18/09

Original ☒Update ☐

Site Name 72 W Park Street Other Names

Project Name Historic Resources Survey of Tarpon Springs

Historic Contexts Spanish-American War National Register Category Building

LOCATION and IDENTIFICATION

Address 72 W Park Street

Vicinity of N side of Park between Pinellas and Grand

City Tarpon Springs County Pinellas

Ownership Private-individual Subdivision Block # Lot #

MAPPING

USGS Map TARPON SPRINGS Township 27S Range 15E Section 12

Quarter Qtr Qtr Irregular Section ☐ UTM Zone 17

Easting 327326 Northing 3115092 Land Grant Unknown

Latitude Longitude Plat or Other Map Aerial Photographs

HISTORY

Architect/Builder Unknown Construction Date 1915 Circa ☒Alterations ☒ Date c.1950 Type/Location asbestos siding; c.1980 windows replaced; c.1950 porch posts replaced with metalAdditions ☒ Date c.1950 Type/Location southeast corner of porch extended and enclosed; rear one story shed roof additionMoved ☐ Original Location

Use Original Private residence Use Present Private residence

DESCRIPTION

Style Frame Vernacular Exterior Plan Irregular Interior Plan Unknown Stories 2

Structural System Wood frame Exterior Fabric Asbestos-shingles or siding

Foundation Unknown Foundation Materials Unknown Foundation Infill N/A

No. of Porches 1 Locations/Features once wrapped two sides, now enclosed at east side, hipped roof, tile on concrete deck with metal supports

Main Entrance (stylistic details): west end entry under main porch

Outbldgs. ☐ Number Nature/Location (Describe below)

Roof Type Cross-gabled Roofing Materials Composition shingles

Secondary Structures ☐ Comments Not applicable LocationChimneys ☐ Number 0 Orientation N/A Location N/A Material Not applicableWood Windows ☐ Type Light #Metal Windows ☒ Type SHS; Fixed Light # 6/6, 1/1

Exterior Ornament rafter tails(angle cut), vents(wood louvred gable end), wood surrounds, shutters(faux), metal awnings

Condition Fair Surroundings Residential

Narrative (general, interior, landscape, context; 3 lines only)

This cross gabled two story residence originally had a porch that wrapped two sides, now mostly enclosed.

Archaeological Remains Present ☐ FMSF Archaeological Site Form Completed (if yes, attach) ☐

Consult Guide To Historical Structure Forms for detailed instructions

RECORDER'S EVALUATION OF SITE

Individually Eligible for National Register? Yes ☐ No ☒ Likely, Need Information ☐ Insufficient Information ☐Potential Contributor to Nat. Reg. District? Yes ☐ No ☒ Likely, Need Information ☐ Insufficient Information ☐

Areas of Significance

Community planning & development

Summary of Significance

This resource is an example of residential architecture in Tarpon Springs during the Spanish-American War-era and is representative of the development of the City of Tarpon Springs. However, this building has inappropriate alterations that compromise its overall architectural integrity. Therefore, this resource is considered non-contributing to the NRHP Tarpon Springs Historic District and ineligible as an individual resource in the NRHP. The modifications to the building could possibly be removed or reversed, and subsequently, it may retain enough historic integrity to be considered contributing to the Local Historic District.

DHR USE ONLY		OFFICIAL EVALUATIONS	DHR USE ONLY	
NR DATE ____/____/____	KEEPER-NR ELIGIBILITY <input type="checkbox"/> yes <input type="checkbox"/> no		Date	____/____/____
DELIST DATE ____/____/____	SHPO-NR ELIGIBILITY: <input type="checkbox"/> yes <input type="checkbox"/> no <input type="checkbox"/> potentially elig. <input type="checkbox"/> insufficient info		Date	____/____/____
	LOCAL DESIGNATION: _____		Date	____/____/____
	Local office _____			
National Register Criteria for Evaluation <input type="checkbox"/> a <input type="checkbox"/> b <input type="checkbox"/> c <input type="checkbox"/> d (See National Register Bulletin 15, p. 2)				

DOCUMENTATION

Research Methods Florida Site File for past architectural surveys; Florida Site File search; Local library; Tax records; Pedestrian; Sanborn maps

Bibliographic References

Location of Negatives Janus Research **Negative Numbers** Roll 2885, #242, Facing NW

RECORDER INFORMATION

Recorder Name Janus Research

Recorder Affiliation JANUS RESEARCH, 1107 N. Ward Street, Tampa, Florida 33607 Telephone 813-636-8200

- REQUIRED:**
1. USGS 7.5' MAP WITH STRUCTURES PINPOINTED IN RED
 2. LARGE SCALE STREET OR PLAT MAP
 3. PHOTO OF MAIN FACADE, PREFERABLY B&W, AT LEAST 3x5



SKETCH MAP



USGS QUADRANGLE MAP



Location of 8PI11825

USGS Quadrangle: Tarpon Springs (1973 PR 1987)



HISTORICAL STRUCTURE FORM

FLORIDA MASTER SITE FILE

Consult Guide To Historical Structure Forms for detailed instructions

Site # 8PI11826

Recorder # 225

Recorder Date 2/18/09

Original ☒Update ☐

Site Name 73 W Park Street Other Names

Project Name Historic Resources Survey of Tarpon Springs

Historic Contexts Spanish-American War National Register Category Building

LOCATION and IDENTIFICATION

Address 73 W Park Street

Vicinity of S side of Park between Pinellas and Grand

City Tarpon Springs County Pinellas

Ownership Private-individual Subdivision Block # Lot #

MAPPING

USGS Map TARPON SPRINGS Township 27S Range 15E Section 12

Quarter Qtr Qtr Irregular Section ☐ UTM Zone 17

Easting 327296 Northing 3115060 Land Grant Unknown

Latitude Longitude Plat or Other Map Aerial Photographs

HISTORY

Architect/Builder Unknown Construction Date 1910 Circa ☒Alterations ☒ Date c.1990 Type/Location windows replaced, sizes alteredAdditions ☐ Date Type/LocationMoved ☐ Original Location

Use Original Private residence Use Present Private residence

DESCRIPTION

Style Frame Vernacular Exterior Plan Rectangular Interior Plan Unknown Stories 1

Structural System Wood frame Exterior Fabric Drop siding

Foundation Piers Foundation Materials Concrete block Foundation Infill Diagonal Lattice (wood)

No. of Porches 1 Locations/Features full width, separate shed roof with 4x4 wood posts and wood deck

Main Entrance (stylistic details): center entry under main porch

Outbldgs. ☐ Number Nature/Location (Describe below)

Roof Type Hip Roofing Materials Metal shingles

Secondary Structures ☐ Comments Not applicable LocationChimneys ☐ Number 0 Orientation N/A Location N/A Material Not applicableWood Windows ☐ Type Light #Metal Windows ☒ Type SHS Light # 6/1

Exterior Ornament cornerboards, wood surrounds

Condition Good Surroundings Residential

Narrative (general, interior, landscape, context; 3 lines only)

This hipped roof residence has a steep pitched roof with minimal overhang. The symmetrical three bay façade has a center entry and separate shed roof porch supported by wood posts.

Archaeological Remains Present ☐ FMSF Archaeological Site Form Completed (if yes, attach) ☐

Consult Guide To Historical Structure Forms for detailed instructions

RECORDER'S EVALUATION OF SITE

Individually Eligible for National Register? Yes ☐ No ☒ Likely, Need Information ☐ Insufficient Information ☐Potential Contributor to Nat. Reg. District? Yes ☒ No ☐ Likely, Need Information ☐ Insufficient Information ☐

Areas of Significance

Community planning & development

Summary of Significance

This resource is an example of residential architecture in Tarpon Springs during the Spanish-American War-era and is representative of the development of the City of Tarpon Springs. Although this building has undergone some minor alterations, the majority of architectural details remain and the overall historic massing is retained. Therefore, this building would be considered a contributing resource to the NRHP and Local Tarpon Springs Historic District.

DHR USE ONLY		OFFICIAL EVALUATIONS	DHR USE ONLY	
NR DATE ____/____/____	KEEPER-NR ELIGIBILITY <input type="checkbox"/> yes <input type="checkbox"/> no		Date	____/____/____
DELIST DATE ____/____/____	SHPO-NR ELIGIBILITY: <input type="checkbox"/> yes <input type="checkbox"/> no <input type="checkbox"/> potentially elig. <input type="checkbox"/> insufficient info		Date	____/____/____
	LOCAL DESIGNATION: _____		Date	____/____/____
	Local office _____			
National Register Criteria for Evaluation <input type="checkbox"/> a <input type="checkbox"/> b <input type="checkbox"/> c <input type="checkbox"/> d (See National Register Bulletin 15, p. 2)				

DOCUMENTATION

Research Methods Florida Site File for past architectural surveys; Florida Site File search; Local library; Tax records; Pedestrian; Sanborn maps

Bibliographic References

Location of Negatives Janus Research **Negative Numbers** Roll 2885, #210, Facing SE

RECORDER INFORMATION

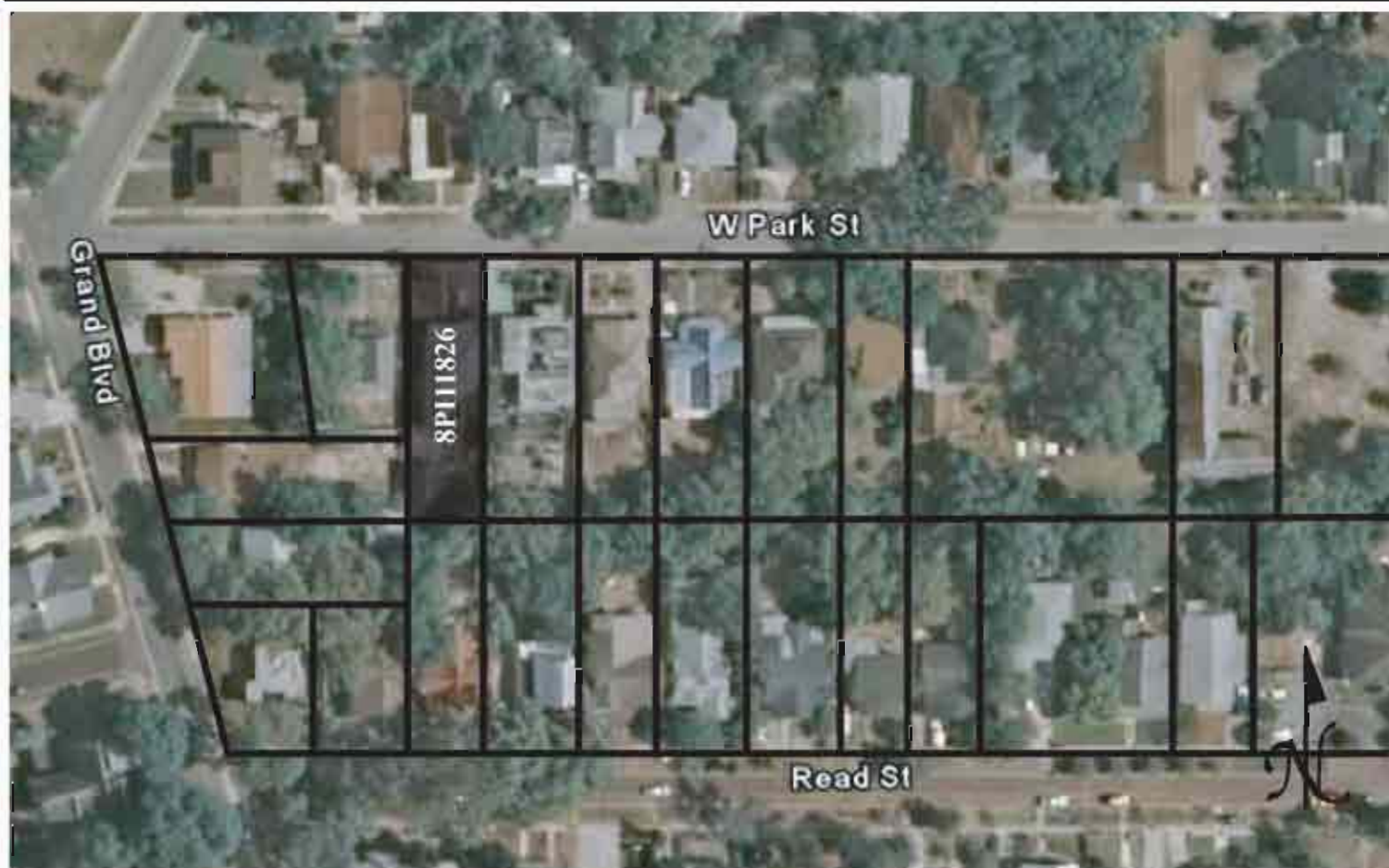
Recorder Name Janus Research

Recorder Affiliation JANUS RESEARCH, 1107 N. Ward Street, Tampa, Florida 33607 Telephone 813-636-8200

- REQUIRED:**
1. USGS 7.5' MAP WITH STRUCTURES PINPOINTED IN RED
 2. LARGE SCALE STREET OR PLAT MAP
 3. PHOTO OF MAIN FACADE, PREFERABLY B&W, AT LEAST 3x5



SKETCH MAP



USGS QUADRANGLE MAP



Location of 8PI11826

USGS Quadrangle: Tarpon Springs (1973 PR 1987)



HISTORICAL STRUCTURE FORM

FLORIDA MASTER SITE FILE

Consult Guide To Historical Structure Forms for detailed instructions

Site # 8PI11827

Recorder # 375

Recorder Date 2/26/09

Original ☒Update ☐

Site Name 103 Spring Boulevard Other Names

Project Name Historic Resources Survey of Tarpon Springs

Historic Contexts Boom Times National Register Category

LOCATION and IDENTIFICATION

Address 103 Spring Boulevard

Vicinity of S side of Spring between Bath and Banana

City Tarpon Springs County Pinellas

Ownership Private-individual Subdivision Block # Lot #

MAPPING

USGS Map TARPON SPRINGS Township 27S Range 15E Section 12

Quarter Qtr Qtr Irregular Section ☐ UTM Zone 17

Easting 327285 Northing 3114582 Land Grant Unknown

Latitude Longitude Plat or Other Map Aerial Photographs

HISTORY

Architect/Builder Unknown Construction Date 1920 Circa ☒Alterations ☒ Date 2005 Type/Location windows replaced, porch partially reopened, stuccoed, new brackets installedAdditions ☒ Date c. 2005 Type/Location rear one-story gable roof additionMoved ☐ Original Location

Use Original Private residence Use Present Private residence

DESCRIPTION

Style Masonry Vernacular Exterior Plan Irregular Interior Plan Unknown Stories 1

Structural System Wood frame Exterior Fabric Stucco

Foundation Continuous Foundation Materials Concrete block Foundation Infill N/A

No. of Porches 1 Locations/Features integral 2/3 width with square stuccoed columns (right 1/3 enclosed)

Main Entrance (stylistic details): centered on main façade under front porch

Outbldgs. ☐ Number Nature/Location (Describe below)

Roof Type Gable Roofing Materials Composition shingles

Secondary Structures ☐ Comments Not applicable LocationChimneys ☒ Number 1 Orientation West Location Wall Material StuccoWood Windows ☐ Type Light #Metal Windows ☒ Type Fixed; Casement Light # 1; multi

Exterior Ornament brackets, rafter tails, stucco window surrounds

Condition Good Surroundings Residential

Narrative (general, interior, landscape, context; 3 lines only)

This one-story bungalow has a front gable roof with wide eaves supported by brackets and exposed rafter tails. A front porch that had been previously enclosed was reopened on the east 2/3 with square stucco columns and enclosed with new windows on the west side. The residence has been altered by construction of additions, front porch alteration, window replacement with stucco surrounds and new stucco exterior.

Archaeological Remains Present ☐ FMSF Archaeological Site Form Completed (if yes, attach) ☐

Consult Guide To Historical Structure Forms for detailed instructions

RECORDER'S EVALUATION OF SITE

Individually Eligible for National Register? Yes ☐ No ☒ Likely, Need Information ☐ Insufficient Information ☐Potential Contributor to Nat. Reg. District? Yes ☐ No ☒ Likely, Need Information ☐ Insufficient Information ☐

Areas of Significance

Community planning & development

Summary of Significance

This resource is an example of residential architecture in Tarpon Springs during the World War II and Aftermath-era and is representative of the development of the City of Tarpon Springs. However, this building has inappropriate alterations that compromise its overall architectural integrity. Therefore, this resource is considered non-contributing to the NRHP Tarpon Springs Historic District and ineligible as an individual resource in the NRHP. The modifications to the building could possibly be removed or reversed, and subsequently, it may retain enough historic integrity to be considered contributing to the Local Historic District.

DHR USE ONLY		OFFICIAL EVALUATIONS	DHR USE ONLY	
NR DATE ____/____/____	KEEPER-NR ELIGIBILITY <input type="checkbox"/> yes <input type="checkbox"/> no		Date	____/____/____
DELIST DATE ____/____/____	SHPO-NR ELIGIBILITY: <input type="checkbox"/> yes <input type="checkbox"/> no <input type="checkbox"/> potentially elig. <input type="checkbox"/> insufficient info		Date	____/____/____
	LOCAL DESIGNATION: _____		Date	____/____/____
	Local office _____			
National Register Criteria for Evaluation <input type="checkbox"/> a <input type="checkbox"/> b <input type="checkbox"/> c <input type="checkbox"/> d (See National Register Bulletin 15, p. 2)				

DOCUMENTATION

Research Methods N/A

Bibliographic References

Location of Negatives Janus Research

Negative Numbers

RECORDER INFORMATION

Recorder Name

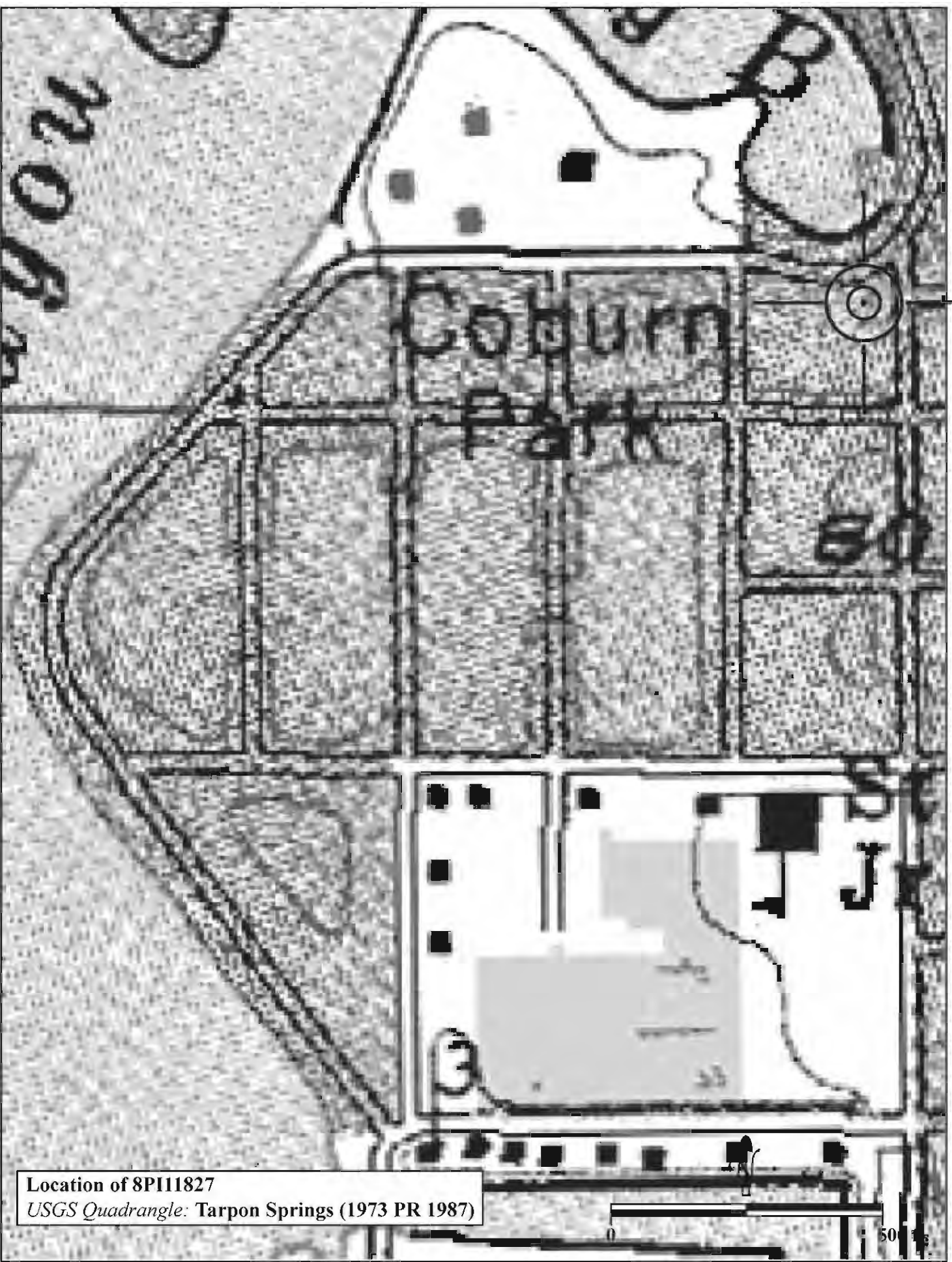
Recorder Affiliation JANUS RESEARCH, 1107 N. Ward Street, Tampa, Florida 33607 Telephone 813-636-8200

- REQUIRED:**
1. USGS 7.5' MAP WITH STRUCTURES PINPOINTED IN RED
 2. LARGE SCALE STREET OR PLAT MAP
 3. PHOTO OF MAIN FACADE, PREFERABLY B&W, AT LEAST 3x5



SKETCH MAP





Location of 8PI11827

USGS Quadrangle: Tarpon Springs (1973 PR 1987)



HISTORICAL STRUCTURE FORM

FLORIDA MASTER SITE FILE

Consult Guide To Historical Structure Forms for detailed instructions

Site # 8PI11828

Recorder # 332

Recorder Date 2/23/09

Original ☒Update ☐

Site Name 225 Pineapple Street Other Names

Project Name Historic Resources Survey of Tarpon Springs

Historic Contexts Boom Times National Register Category Building

LOCATION and IDENTIFICATION

Address 225 Pineapple Street

Vicinity of E side of Pineapple between Lemon and Lime

City Tarpon Springs County Pinellas

Ownership Private-individual Subdivision Block # Lot #

MAPPING

USGS Map TARPON SPRINGS Township 27S Range 15E Section 12

Quarter Qtr Qtr Irregular Section ☐ UTM Zone 17

Easting 327022 Northing 3114458 Land Grant Unknown

Latitude Longitude Plat or Other Map Aerial Photographs

HISTORY

Architect/Builder Unknown Construction Date 1923 Circa ☒Alterations ☒ Date c.1990 Type/Location windows replaced, porch enclosedAdditions ☒ Date Unknown Type/Location front shed roof porch with concrete deckMoved ☐ Original Location

Use Original Private residence Use Present Private residence

DESCRIPTION

Style Frame Vernacular Exterior Plan Rectangular Interior Plan Unknown Stories 1

Structural System Wood frame Exterior Fabric Weatherboard

Foundation Piers Foundation Materials Unknown Foundation Infill Diagonal Lattice panels

No. of Porches 1 Locations/Features 2/3 width shed roof addition with a concrete deck supported by 6x6 posts with brackets

Main Entrance (stylistic details): off-center under flat roof porch

Outbldgs. ☐ Number Nature/Location (Describe below)

Roof Type Gable Roofing Materials Unspecified

Secondary Structures ☐ Comments Not applicable LocationChimneys ☒ Number 1 Orientation North Location Slope/Exterior Material BrickWood Windows ☐ Type Light #Metal Windows ☒ Type SHS Light # 1/1

Exterior Ornament rafter tails, vents (gable end lattice), wood surrounds, outriggers

Condition Good Surroundings Residential

Narrative (general, interior, landscape, context; 3 lines only)

This front gable frame vernacular residence features a 1/2 width front gable enclosed porch and a new flat roof porch.

Archaeological Remains Present ☐ FMSF Archaeological Site Form Completed (if yes, attach) ☐

Consult Guide To Historical Structure Forms for detailed instructions

RECORDER'S EVALUATION OF SITE

Individually Eligible for National Register? Yes ☐ No ☒ Likely, Need Information ☐ Insufficient Information ☐Potential Contributor to Nat. Reg. District? Yes ☐ No ☒ Likely, Need Information ☐ Insufficient Information ☐

Areas of Significance

Community planning & development

Summary of Significance

This resource is an example of residential architecture in Tarpon Springs during the Boom Times-era and is representative of the development of the City of Tarpon Springs. However, this building has inappropriate alterations that compromise its overall architectural integrity. Therefore, this resource is considered non-contributing to the NRHP Tarpon Springs Historic District and ineligible as an individual resource in the NRHP. The modifications to the building could possibly be removed or reversed, and subsequently, it may retain enough historic integrity to be considered contributing to the Local Historic District.

DHR USE ONLY		OFFICIAL EVALUATIONS		DHR USE ONLY	
NR DATE ____/____/____	KEEPER-NR ELIGIBILITY <input type="checkbox"/> yes <input type="checkbox"/> no			Date	____/____/____
DELIST DATE ____/____/____	SHPO-NR ELIGIBILITY: <input type="checkbox"/> yes <input type="checkbox"/> no <input type="checkbox"/> potentially elig. <input type="checkbox"/> insufficient info			Date	____/____/____
	LOCAL DESIGNATION: _____			Date	____/____/____
	Local office _____				
National Register Criteria for Evaluation <input type="checkbox"/> a <input type="checkbox"/> b <input type="checkbox"/> c <input type="checkbox"/> d (See National Register Bulletin 15, p. 2)					

DOCUMENTATION

Research Methods Florida Site File for past architectural surveys; Florida Site File search; Local library; Tax records; Pedestrian; Sanborn maps

Bibliographic References

Location of Negatives Janus Research

Negative Numbers Roll 2885, #186, Facing SE

RECORDER INFORMATION

Recorder Name Janus Research

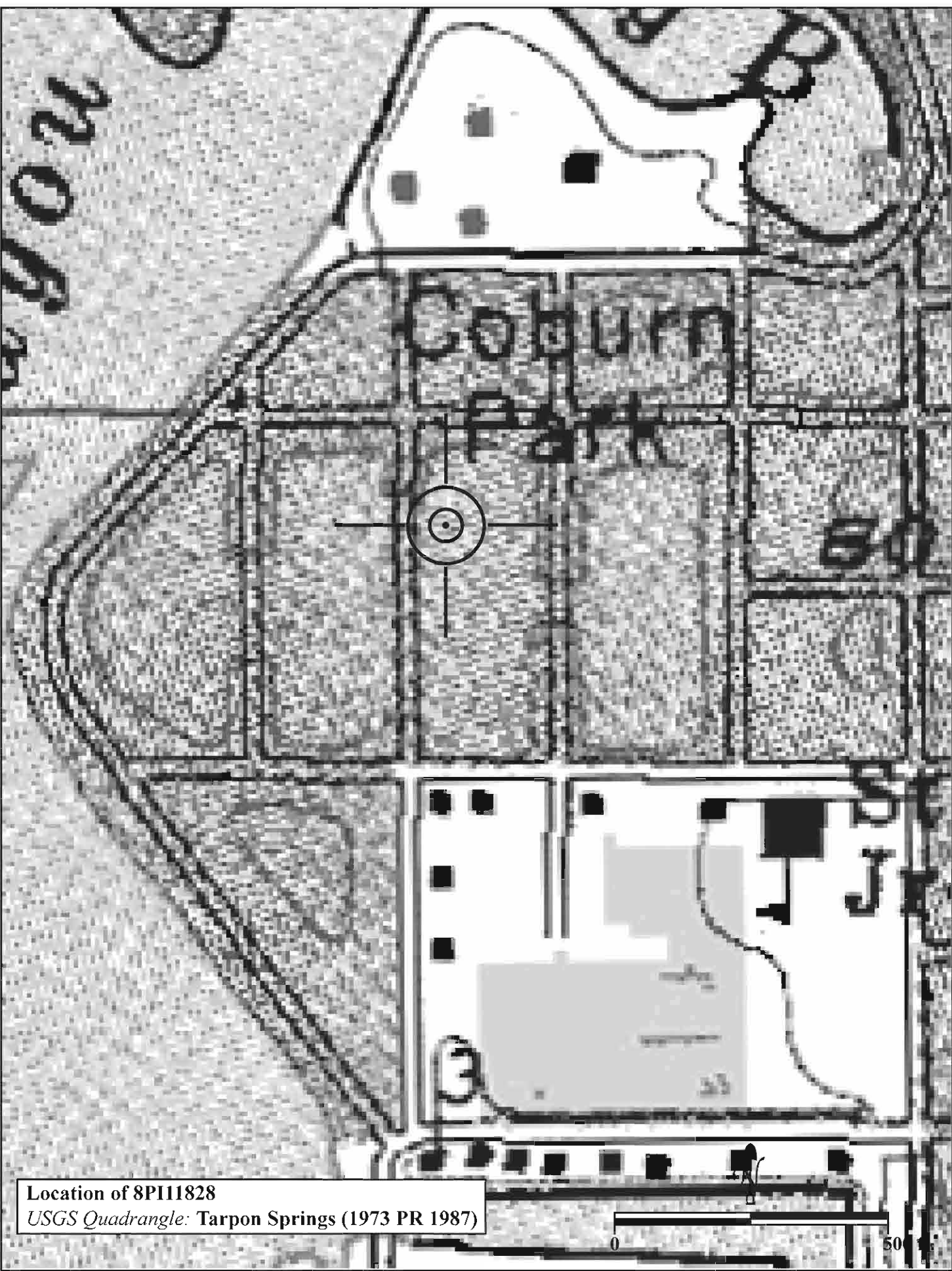
Recorder Affiliation JANUS RESEARCH, 1107 N. Ward Street, Tampa, Florida 33607 Telephone 813-636-8200

- REQUIRED:**
1. USGS 7.5' MAP WITH STRUCTURES PINPOINTED IN RED
 2. LARGE SCALE STREET OR PLAT MAP
 3. PHOTO OF MAIN FACADE, PREFERABLY B&W, AT LEAST 3x5



SKETCH MAP





Location of 8PI11828

USGS Quadrangle: Tarpon Springs (1973 PR 1987)

0

500



HISTORICAL STRUCTURE FORM

FLORIDA MASTER SITE FILE

Consult Guide To Historical Structure Forms for detailed instructions

Site # 8PI11829

Recorder # 339

Recorder Date 2/23/09

Original ☒Update ☐

Site Name 304 Pineapple Street Other Names

Project Name Historic Resources Survey of Tarpon Springs

Historic Contexts Boom Times National Register Category Building

LOCATION and IDENTIFICATION

Address 304 Pineapple Street

Vicinity of W side of Pineapple between Lemon and Lime

City Tarpon Springs County Pinellas

Ownership Private-individual Subdivision Block # Lot #

MAPPING

USGS Map TARPON SPRINGS Township 27S Range 15E Section 13

Quarter Qtr Qtr Irregular Section UTM Zone 17

Easting 326990 Northing 3114414 Land Grant Unknown

Latitude Longitude Plat or Other Map Aerial Photographs

HISTORY

Architect/Builder Unknown Construction Date 1925 Circa ☒Alterations ☒ Date c.1950 Type/Location some windows replaced, may not have been stucco originallyAdditions ☒ Date c.1940 Type/Location one story, rear gable addition with wood sidingMoved ☐ Original Location

Use Original Private residence Use Present Private residence

DESCRIPTION

Style Craftsman Exterior Plan Rectangular Interior Plan Unknown Stories 1

Structural System Wood frame Exterior Fabric Stucco

Foundation Continuous Foundation Materials Concrete block Foundation Infill N/A

No. of Porches 1 Locations/Features integral, full width with square columns and wood deck

Main Entrance (stylistic details): center entry under main porch with Craftsman style French door

Outbldgs. ☒ Number 1 Nature/Location (Describe below)

one story, wood framed c.1950 garage to rear

Roof Type Gable Roofing Materials Composition shingles

Secondary Structures ☒ Comments Shed dormer Location centered on main elevationChimneys ☒ Number 1 Orientation West Location Slope/Interior Material ConcreteWood Windows ☒ Type DHS Light # 4/1, 1/1Metal Windows ☒ Type Awning Light # 2, 3

Exterior Ornament vents (gable wood louvres), wood surrounds

Condition Fair Surroundings Residential

Narrative (general, interior, landscape, context; 3 lines only)

This side gable bungalow has a shed dormer centered in the front elevation and shed roofed bay on the north elevation. And integral porch runs the full width of the front facade with stucco columns. The soffits have been covered with aluminum panels.

Archaeological Remains Present ☐ FMSF Archaeological Site Form Completed (if yes, attach) ☐

Consult Guide To Historical Structure Forms for detailed instructions

RECORDER'S EVALUATION OF SITE

Individually Eligible for National Register? Yes ☐ No ☒ Likely, Need Information ☐ Insufficient Information ☐Potential Contributor to Nat. Reg. District? Yes ☐ No ☒ Likely, Need Information ☐ Insufficient Information ☐

Areas of Significance

Community planning & development

Summary of Significance

This resource is an example of residential architecture in Tarpon Springs during the Boom Times-era and is representative of the development of the City of Tarpon Springs. Possible expansion of the Local Historic District was evaluated, and this resource is considered contributing to the Local Historic District if the boundaries are enlarged. The areas that can be considered part of the expanded Local Historic District include the resources immediately surrounding the district and the Fruit Salad area.

DHR USE ONLY		OFFICIAL EVALUATIONS	DHR USE ONLY	
NR DATE ____/____/____	KEEPER-NR ELIGIBILITY <input type="checkbox"/> yes <input type="checkbox"/> no		Date	____/____/____
DELIST DATE ____/____/____	SHPO-NR ELIGIBILITY: <input type="checkbox"/> yes <input type="checkbox"/> no <input type="checkbox"/> potentially elig. <input type="checkbox"/> insufficient info		Date	____/____/____
	LOCAL DESIGNATION: _____		Date	____/____/____
	Local office _____			
National Register Criteria for Evaluation <input type="checkbox"/> a <input type="checkbox"/> b <input type="checkbox"/> c <input type="checkbox"/> d (See National Register Bulletin 15, p. 2)				

DOCUMENTATION

Research Methods Florida Site File for past architectural surveys; Florida Site File search; Local library; Tax records; Pedestrian; Sanborn maps

Bibliographic References

Location of Negatives Janus Research **Negative Numbers** Roll 2885, #202, Facing SW

RECORDER INFORMATION

Recorder Name Janus Research

Recorder Affiliation JANUS RESEARCH, 1107 N. Ward Street, Tampa, Florida 33607 Telephone 813-636-8200

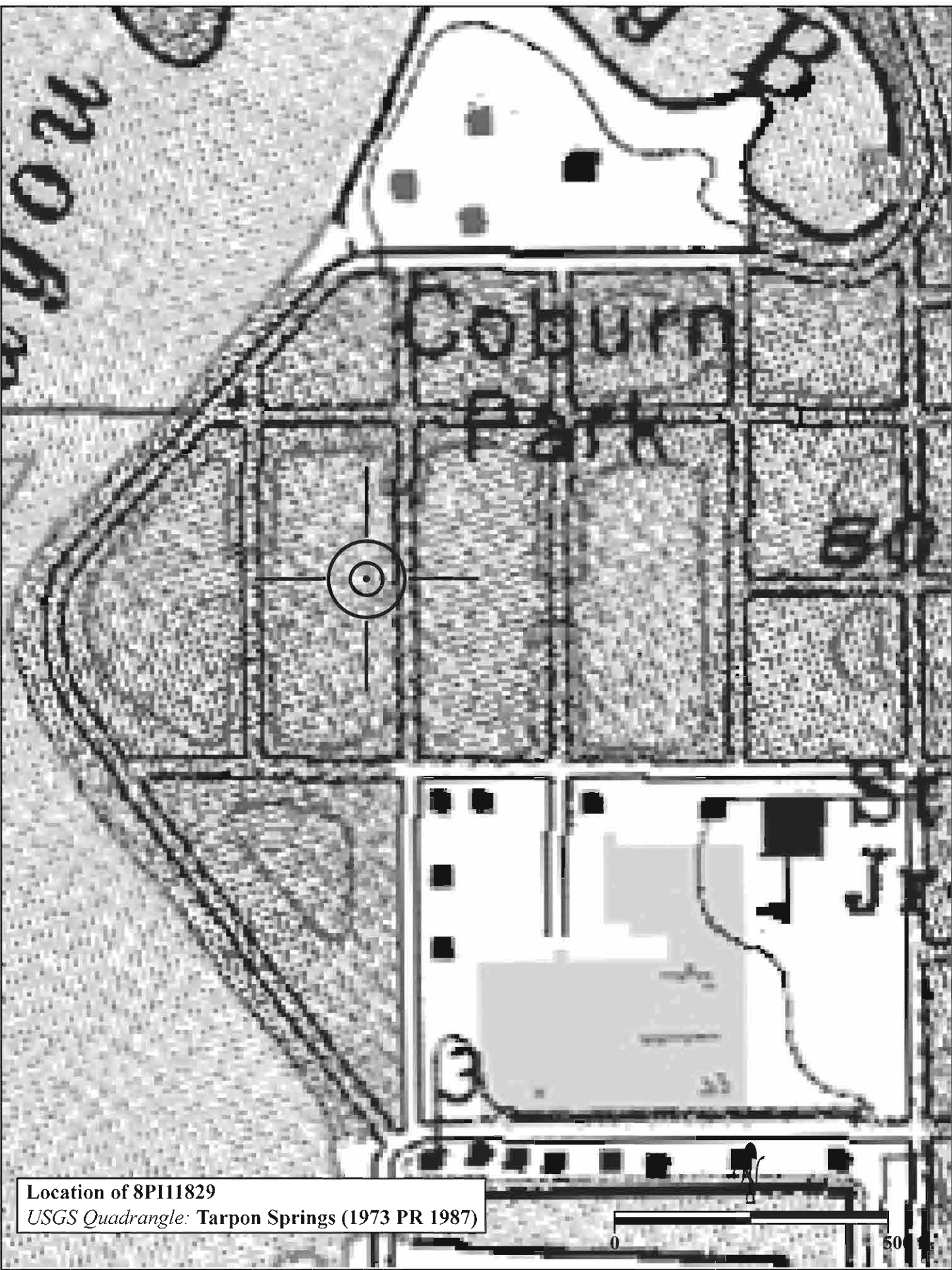
- REQUIRED:**
1. USGS 7.5' MAP WITH STRUCTURES PINPOINTED IN RED
 2. LARGE SCALE STREET OR PLAT MAP
 3. PHOTO OF MAIN FACADE, PREFERABLY B&W, AT LEAST 3x5



SKETCH MAP



USGS QUADRANGLE MAP



Location of 8PI11829

USGS Quadrangle: Tarpon Springs (1973 PR 1987)

0 500 ft



HISTORICAL STRUCTURE FORM

FLORIDA MASTER SITE FILE

Consult Guide To Historical Structure Forms for detailed instructions

Site # 8PI11830

Recorder # 338

Recorder Date 2/23/09

Original ☒Update ☐

Site Name 308 Pineapple Street Other Names

Project Name Historic Resources Survey of Tarpon Springs

Historic Contexts Boom Times National Register Category Building

LOCATION and IDENTIFICATION

Address 308 Pineapple Street

Vicinity of W side of Pineapple between Lemon and Lime

City Tarpon Springs County Pinellas

Ownership Private-individual Subdivision Block # Lot #

MAPPING

USGS Map TARPON SPRINGS Township 27S Range 15E Section 13

Quarter Qtr Qtr Irregular Section ☐ UTM Zone 17

Easting 326985 Northing 3114401 Land Grant Unknown

Latitude Longitude Plat or Other Map Aerial Photographs

HISTORY

Architect/Builder Unknown Construction Date 1925 Circa ☒Alterations ☒ Date c.1985 Type/Location windows replaced; date unknown, brick veneer added, porch alteredAdditions ☐ Date Type/LocationMoved ☐ Original Location

Use Original Private residence Use Present Private residence

DESCRIPTION

Style Minimal Traditional Exterior Plan Rectangular Interior Plan Unknown Stories 1

Structural System Wood frame; Brick Exterior Fabric Weatherboard; Brick

Foundation Continuous Foundation Materials Brick Foundation Infill N/A

No. of Porches 1 Locations/Features nearly full width shed roof with center gable and concrete deck supported by square wood columns

Main Entrance (stylistic details): center entry with sidelights

Outbldgs. ☒ Number 1 Nature/Location (Describe below)

one story, wood framed garage at rear

Roof Type Gable Roofing Materials Composition shingles

Secondary Structures ☐ Comments Not applicable LocationChimneys ☒ Number 1 Orientation North Location Slope/Exterior Material BrickWood Windows ☐ Type Light #Metal Windows ☒ Type SHS Light # 8/8, 1/1

Exterior Ornament vents (gable end metal louver), wood surrounds

Condition Fair Surroundings Residential

Narrative (general, interior, landscape, context; 3 lines only)

This side gable residence has a center front gable portico. The building has been altered from its original appearance but the changes appear to be from a comprehensive historic remodel.

Archaeological Remains Present ☐ FMSF Archaeological Site Form Completed (if yes, attach) ☐

Consult Guide To Historical Structure Forms for detailed instructions

RECORDER'S EVALUATION OF SITE

Individually Eligible for National Register? Yes ☐ No ☒ Likely, Need Information ☐ Insufficient Information ☐Potential Contributor to Nat. Reg. District? Yes ☐ No ☒ Likely, Need Information ☐ Insufficient Information ☐

Areas of Significance

Community planning & development

Summary of Significance

This resource is an example of residential architecture in Tarpon Springs during the Boom Times-era and is representative of the development of the City of Tarpon Springs. Possible expansion of the Local Historic District was evaluated, and this resource is considered contributing to the Local Historic District if the boundaries are enlarged. The areas that can be considered part of the expanded Local Historic District include the resources immediately surrounding the district and the Fruit Salad area.

DHR USE ONLY		OFFICIAL EVALUATIONS	DHR USE ONLY	
NR DATE ____/____/____	KEEPER-NR ELIGIBILITY <input type="checkbox"/> yes <input type="checkbox"/> no		Date	____/____/____
DELIST DATE ____/____/____	SHPO-NR ELIGIBILITY: <input type="checkbox"/> yes <input type="checkbox"/> no <input type="checkbox"/> potentially elig. <input type="checkbox"/> insufficient info		Date	____/____/____
	LOCAL DESIGNATION: _____		Date	____/____/____
	Local office _____			
National Register Criteria for Evaluation <input type="checkbox"/> a <input type="checkbox"/> b <input type="checkbox"/> c <input type="checkbox"/> d (See National Register Bulletin 15, p. 2)				

DOCUMENTATION

Research Methods Florida Site File for past architectural surveys; Florida Site File search; Local library; Tax records; Pedestrian; Sanborn maps

Bibliographic References

Location of Negatives Janus Research **Negative Numbers** Roll 2885, #199, Facing NW

RECORDER INFORMATION

Recorder Name Janus Research

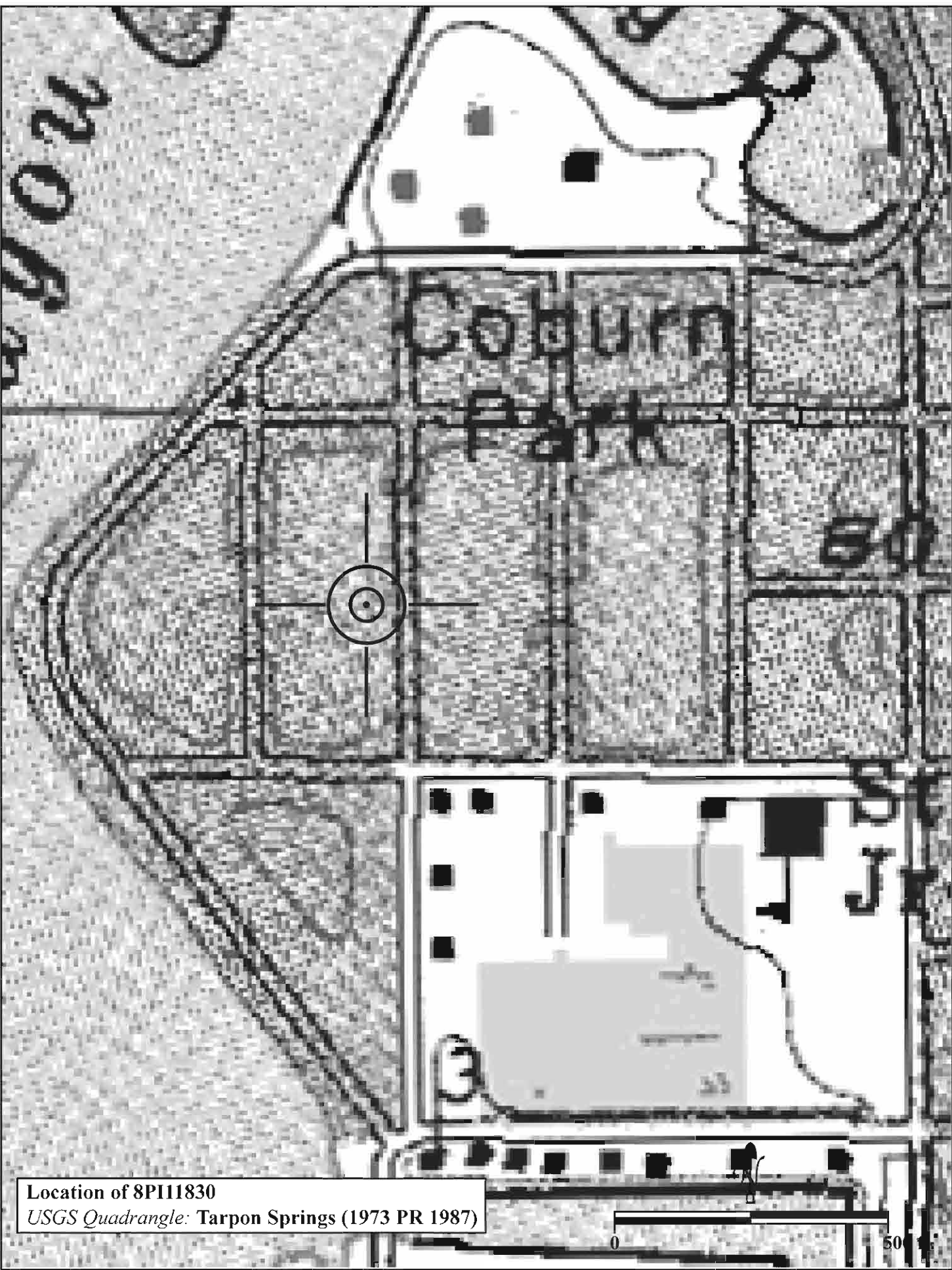
Recorder Affiliation JANUS RESEARCH, 1107 N. Ward Street, Tampa, Florida 33607 Telephone 813-636-8200

- REQUIRED:**
1. USGS 7.5' MAP WITH STRUCTURES PINPOINTED IN RED
 2. LARGE SCALE STREET OR PLAT MAP
 3. PHOTO OF MAIN FACADE, PREFERABLY B&W, AT LEAST 3x5



SKETCH MAP





Location of 8PI11830

USGS Quadrangle: Tarpon Springs (1973 PR 1987)

0

500



HISTORICAL STRUCTURE FORM FLORIDA MASTER SITE FILE

Consult Guide To Historical Structure Forms for detailed instructions

Site # 8PI11831

Recorder # 333

Recorder Date 2/23/09

Original ☒Update ☐

Site Name 309 Pineapple Street Other Names

Project Name Historic Resources Survey of Tarpon Springs

Historic Contexts Depression/New Deal National Register Category Building

LOCATION and IDENTIFICATION

Address 309 Pineapple Street

Vicinity of E side of Pineapple between Lemon and Lime

City Tarpon Springs County Pinellas

Ownership Private-individual Subdivision Block # Lot #

MAPPING

USGS Map TARPON SPRINGS Township 27S Range 15E Section 13

Quarter Qtr Qtr Irregular Section ☐ UTM Zone 17

Easting 327016 Northing 3114399 Land Grant Unknown

Latitude Longitude Plat or Other Map Aerial Photographs

HISTORY

Architect/Builder Unknown Construction Date 1938 Circa ☒Alterations ☒ Date c.1990 Type/Location windows replaced, vinyl siding, front porch altered or addedAdditions ☒ Date c.1960 Type/Location one story, flat roof, rear wood frameMoved ☐ Original Location

Use Original Private residence Use Present Private residence

DESCRIPTION

Style Minimal Traditional Exterior Plan Rectangular Interior Plan Unknown Stories 1

Structural System Wood frame Exterior Fabric Vinyl

Foundation Continuous Foundation Materials Poured concrete Foundation Infill N/A

No. of Porches 1 Locations/Features shed roof portico with wood posts centered on west façade

Main Entrance (stylistic details): central entry under shed portico

Outbldgs. ☒ Number 1 Nature/Location (Describe below)

one story, non-historical, wood framed, shed roof cottage to the south

Roof Type Gable Roofing Materials Composition shingles

Secondary Structures ☐ Comments Not applicable LocationChimneys ☐ Number 0 Orientation N/A Location N/A Material Not applicableWood Windows ☐ Type Light #Metal Windows ☒ Type SHS Light # 8/8

Exterior Ornament cornerboards, vents (metal louvres)

Condition Fair Surroundings Residential

Narrative (general, interior, landscape, context; 3 lines only)

This simple side gable residence has been extensively altered.

Archaeological Remains Present ☐ FMSF Archaeological Site Form Completed (if yes, attach) ☐

Consult Guide To Historical Structure Forms for detailed instructions

RECORDER'S EVALUATION OF SITE

Individually Eligible for National Register? Yes ☐ No ☒ Likely, Need Information ☐ Insufficient Information ☐Potential Contributor to Nat. Reg. District? Yes ☐ No ☒ Likely, Need Information ☐ Insufficient Information ☐

Areas of Significance

Community planning & development

Summary of Significance

This resource is an example of residential architecture in Tarpon Springs during the Depression/New Deal-era. However, this building has had substantial unsympathetic alterations that diminish its overall architectural integrity and it no longer conveys its historic significance. Therefore, this resource is considered non-contributing to the NRHP or Local Historic District.

DHR USE ONLY		OFFICIAL EVALUATIONS	DHR USE ONLY	
NR DATE ____/____/____	KEEPER-NR ELIGIBILITY <input type="checkbox"/> yes <input type="checkbox"/> no		Date	____/____/____
DELIST DATE ____/____/____	SHPO-NR ELIGIBILITY: <input type="checkbox"/> yes <input type="checkbox"/> no <input type="checkbox"/> potentially elig. <input type="checkbox"/> insufficient info		Date	____/____/____
	LOCAL DESIGNATION: _____		Date	____/____/____
	Local office _____			
National Register Criteria for Evaluation <input type="checkbox"/> a <input type="checkbox"/> b <input type="checkbox"/> c <input type="checkbox"/> d (See National Register Bulletin 15, p. 2)				

DOCUMENTATION

Research Methods Florida Site File for past architectural surveys; Florida Site File search; Local library; Tax records; Pedestrian; Sanborn maps

Bibliographic References

Location of Negatives Janus Research **Negative Numbers** Roll 2885, #188, Facing E

RECORDER INFORMATION

Recorder Name Janus Research

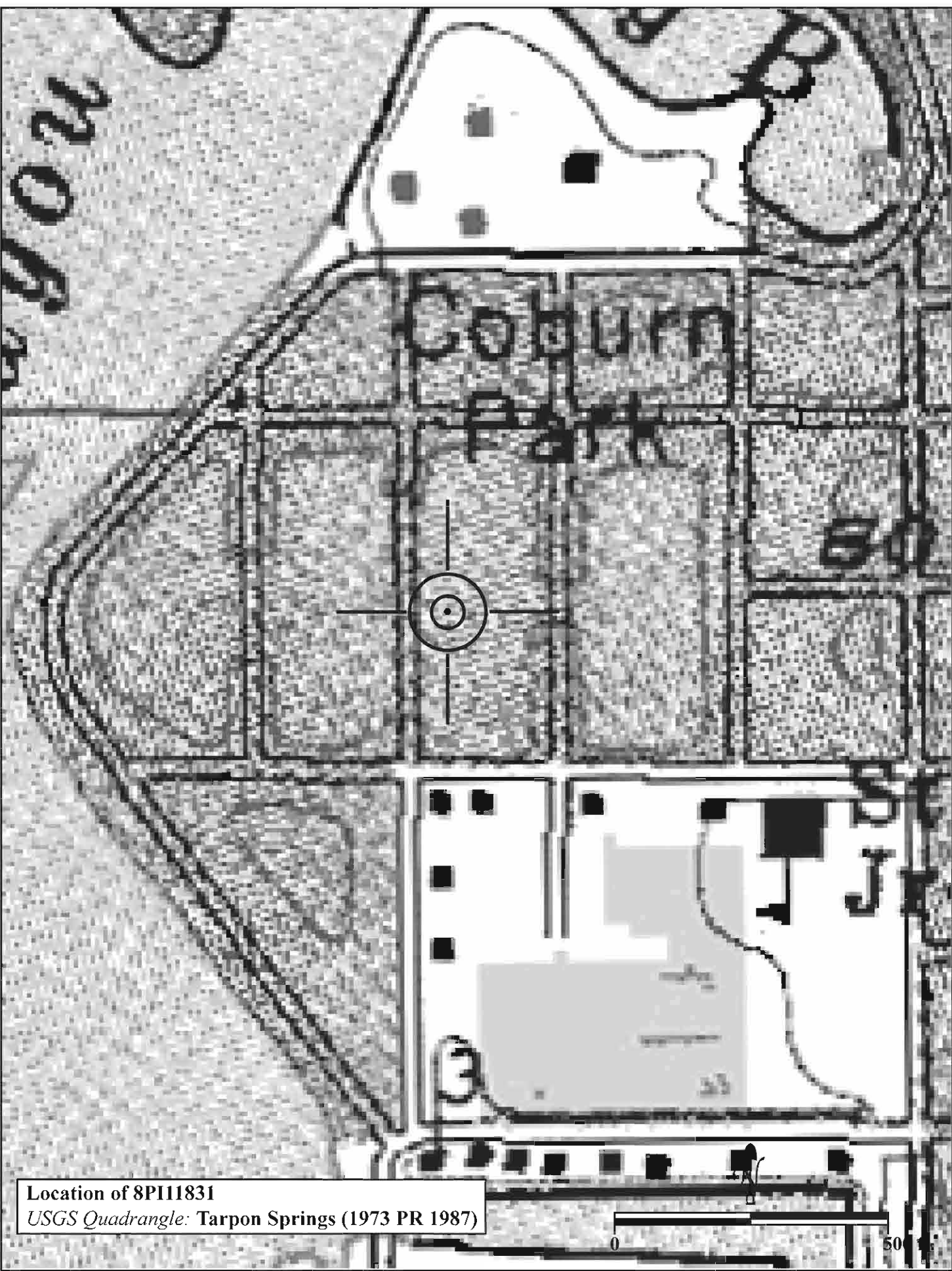
Recorder Affiliation JANUS RESEARCH, 1107 N. Ward Street, Tampa, Florida 33607 Telephone 813-636-8200

- REQUIRED:**
1. USGS 7.5' MAP WITH STRUCTURES PINPOINTED IN RED
 2. LARGE SCALE STREET OR PLAT MAP
 3. PHOTO OF MAIN FACADE, PREFERABLY B&W, AT LEAST 3x5



SKETCH MAP





Location of 8PI11831

USGS Quadrangle: Tarpon Springs (1973 PR 1987)





HISTORICAL STRUCTURE FORM

FLORIDA MASTER SITE FILE

Consult Guide To Historical Structure Forms for detailed instructions

Site # 8PI11832

Recorder # 337

Recorder Date 2/23/09

Original ☒Update ☐

Site Name 314 Pineapple Street Other Names

Project Name Historic Resources Survey of Tarpon Springs

Historic Contexts Boom Times National Register Category Building

LOCATION and IDENTIFICATION

Address 314 Pineapple Street

Vicinity of W side of Pineapple between Lemon and Lime

City Tarpon Springs County Pinellas

Ownership Private-individual Subdivision Block # Lot #

MAPPING

USGS Map TARPON SPRINGS Township 27S Range 15E Section 13

Quarter Qtr Qtr Irregular Section UTM Zone 17

Easting 326988 Northing 3114371 Land Grant Unknown

Latitude Longitude Plat or Other Map Aerial Photographs

HISTORY

Architect/Builder Unknown Construction Date 1925 Circa ☒Alterations ☒ Date c.1960 Type/Location windows replacedAdditions ☐ Date Type/LocationMoved ☐ Original Location

Use Original Private residence Use Present Private residence

DESCRIPTION

Style Craftsman Exterior Plan Irregular Interior Plan Unknown Stories 1

Structural System Wood frame Exterior Fabric Weatherboard; Wood scored os brick

Foundation Piers Foundation Materials Brick Foundation Infill Brick open work

No. of Porches 1 Locations/Features 1/2 width front gable screened porch with square wood columns on sided 1/2 wall

Main Entrance (stylistic details): center double French doors under main porch

Outbldgs. ☒ Number 1 Nature/Location (Describe below)

two story, wood framed garage apartment at the northwest corner of the lot (contributing)

Roof Type Cross-gabled Roofing Materials Composition shingles

Secondary Structures ☐ Comments Not applicable LocationChimneys ☒ Number 1 Orientation North Location Slope/Interior Material BrickWood Windows ☒ Type Casement Light # 8Metal Windows ☒ Type Awning Light # 4

Exterior Ornament rafter tails, knee braces, vents (gable wood louvres), wood surrounds

Condition Good Surroundings Residential

Narrative (general, interior, landscape, context; 3 lines only)

This structure features barge board with decorative cut ends and faux wood "brick" on the east and north elevations.

Archaeological Remains Present ☐ FMSF Archaeological Site Form Completed (if yes, attach) ☐

Consult Guide To Historical Structure Forms for detailed instructions

RECORDER'S EVALUATION OF SITE

Individually Eligible for National Register? Yes ☐ No ☒ Likely, Need Information ☐ Insufficient Information ☐Potential Contributor to Nat. Reg. District? Yes ☐ No ☒ Likely, Need Information ☐ Insufficient Information ☐

Areas of Significance

Community planning & development

Summary of Significance

This resource is an example of residential architecture in Tarpon Springs during the Boom Times-era and is representative of the development of the City of Tarpon Springs. Possible expansion of the Local Historic District was evaluated, and this resource is considered contributing to the Local Historic District if the boundaries are enlarged. The areas that can be considered part of the expanded Local Historic District include the resources immediately surrounding the district and the Fruit Salad area.

DHR USE ONLY		OFFICIAL EVALUATIONS	DHR USE ONLY	
NR DATE ____/____/____	KEEPER-NR ELIGIBILITY <input type="checkbox"/> yes <input type="checkbox"/> no		Date	____/____/____
DELIST DATE ____/____/____	SHPO-NR ELIGIBILITY: <input type="checkbox"/> yes <input type="checkbox"/> no <input type="checkbox"/> potentially elig. <input type="checkbox"/> insufficient info		Date	____/____/____
	LOCAL DESIGNATION: _____		Date	____/____/____
	Local office _____			
National Register Criteria for Evaluation <input type="checkbox"/> a <input type="checkbox"/> b <input type="checkbox"/> c <input type="checkbox"/> d (See National Register Bulletin 15, p. 2)				

DOCUMENTATION

Research Methods Florida Site File for past architectural surveys; Florida Site File search; Local library; Tax records; Pedestrian; Sanborn maps

Bibliographic References

Location of Negatives Janus Research **Negative Numbers** Roll 2885, #200, Facing NW

RECORDER INFORMATION

Recorder Name Janus Research

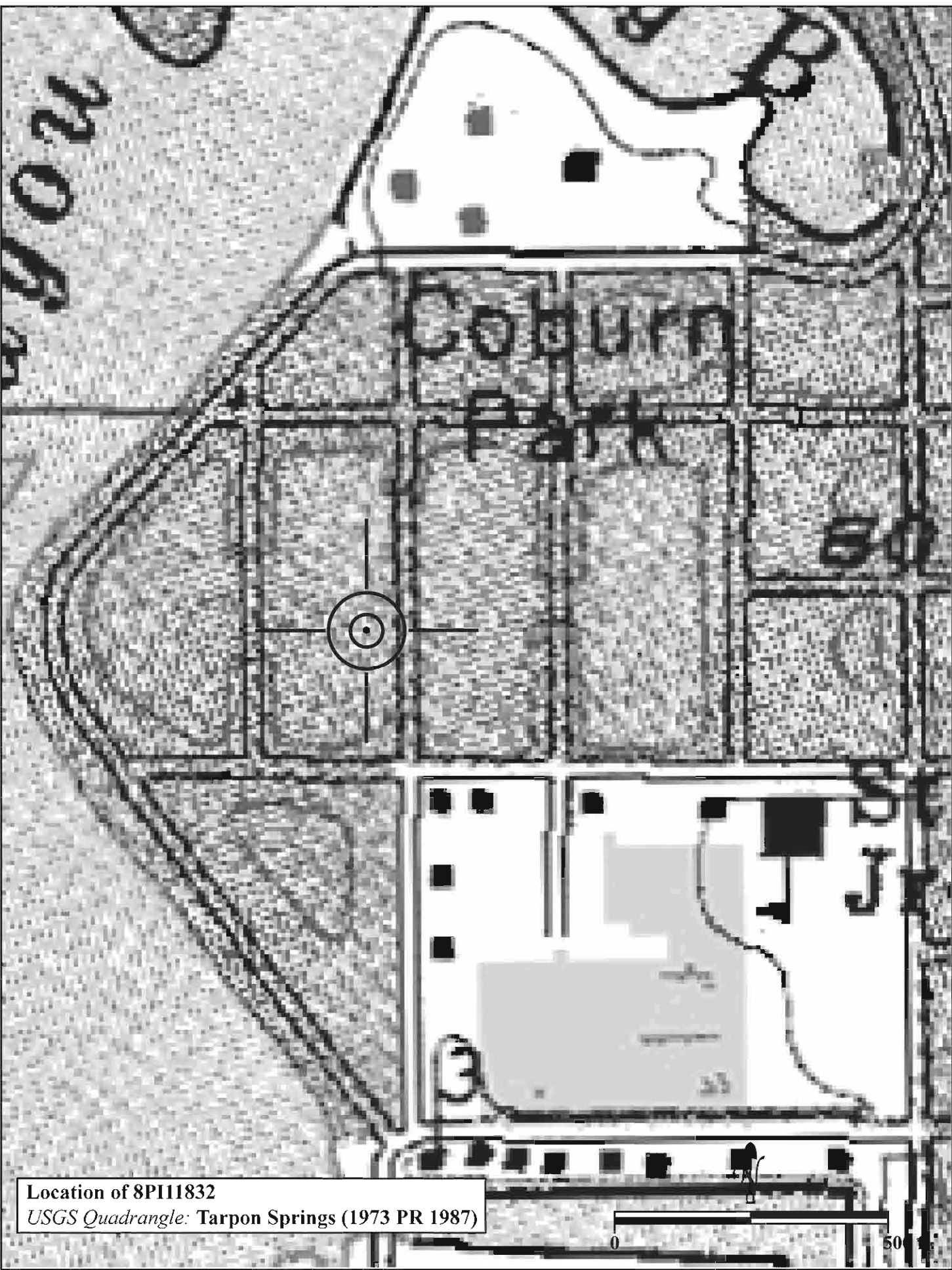
Recorder Affiliation JANUS RESEARCH, 1107 N. Ward Street, Tampa, Florida 33607 Telephone 813-636-8200

- REQUIRED:**
1. USGS 7.5' MAP WITH STRUCTURES PINPOINTED IN RED
 2. LARGE SCALE STREET OR PLAT MAP
 3. PHOTO OF MAIN FACADE, PREFERABLY B&W, AT LEAST 3x5



SKETCH MAP





Location of 8PI11832

USGS Quadrangle: Tarpon Springs (1973 PR 1987)

0

500



HISTORICAL STRUCTURE FORM FLORIDA MASTER SITE FILE

Consult Guide To Historical Structure Forms for detailed instructions

Site # 8PI11833

Recorder # 334

Recorder Date 2/23/09

Original ☒Update ☐

Site Name 329 Pineapple Street Other Names

Project Name Historic Resources Survey of Tarpon Springs

Historic Contexts Depression/New Deal National Register Category Building

LOCATION and IDENTIFICATION

Address 329 Pineapple Street

Vicinity of E side of Pineapple between Lemon and Lime

City Tarpon Springs County Pinellas

Ownership Private-individual Subdivision Block # Lot #

MAPPING

USGS Map TARPON SPRINGS Township 27S Range 15E Section 13

Quarter Qtr Qtr Irregular Section ☐ UTM Zone 17

Easting 327014 Northing 3114366 Land Grant Unknown

Latitude Longitude Plat or Other Map Aerial Photographs

HISTORY

Architect/Builder Unknown Construction Date 1938 Circa ☒Alterations ☐ Date Type/LocationAdditions ☒ Date c.1950 Type/Location north end gable addition, brick sunroom now enclosed on concrete deckMoved ☐ Original Location

Use Original Private residence Use Present Private residence

DESCRIPTION

Style Frame Vernacular Exterior Plan Irregular Interior Plan Unknown Stories 1

Structural System Wood frame; Brick Exterior Fabric Weatherboard; Brick

Foundation Piers Foundation Materials Brick Foundation Infill Diagonal Lattice panels

No. of Porches 1 Locations/Features inset portico, southwest corner, with concrete deck and metal post

Main Entrance (stylistic details): south end entry with sidelights under inset porch

Outbldgs. ☒ Number 1 Nature/Location (Describe below)

one story, wood framed, flat roof cottage at the northeast corner of the lot (non-contributing)

Roof Type Hip Roofing Materials Composition shingles

Secondary Structures ☐ Comments Not applicable LocationChimneys ☒ Number 1 Orientation East Location Slope/Interior Material BrickWood Windows ☒ Type DHS Light # 1/1Metal Windows ☒ Type Awning Light # 5

Exterior Ornament cornerboards, rafter tails, vents (large metal louvre in gable end), shutters (faux)

Condition Good Surroundings Residential

Narrative (general, interior, landscape, context; 3 lines only)

This hipped roof frame vernacular residence features multiple window sets and exposed rafter tails.

Archaeological Remains Present ☐ FMSF Archaeological Site Form Completed (if yes, attach) ☐

Consult Guide To Historical Structure Forms for detailed instructions

RECORDER'S EVALUATION OF SITE

Individually Eligible for National Register? Yes ☐ No ☒ Likely, Need Information ☐ Insufficient Information ☐Potential Contributor to Nat. Reg. District? Yes ☐ No ☒ Likely, Need Information ☐ Insufficient Information ☐

Areas of Significance

Community planning & development

Summary of Significance

This resource is an example of residential architecture in Tarpon Springs during the Depression/New Deal-era and is representative of the development of the City of Tarpon Springs. Possible expansion of the Local Historic District was evaluated, and this resource is considered contributing to the Local Historic District if the boundaries are enlarged. The areas that can be considered part of the expanded Local Historic District include the resources immediately surrounding the district and the Fruit Salad area.

DHR USE ONLY		OFFICIAL EVALUATIONS	DHR USE ONLY	
NR DATE ____/____/____	KEEPER-NR ELIGIBILITY <input type="checkbox"/> yes <input type="checkbox"/> no		Date	____/____/____
DELIST DATE ____/____/____	SHPO-NR ELIGIBILITY: <input type="checkbox"/> yes <input type="checkbox"/> no <input type="checkbox"/> potentially elig. <input type="checkbox"/> insufficient info		Date	____/____/____
	LOCAL DESIGNATION: _____		Date	____/____/____
	Local office _____			
National Register Criteria for Evaluation <input type="checkbox"/> a <input type="checkbox"/> b <input type="checkbox"/> c <input type="checkbox"/> d (See National Register Bulletin 15, p. 2)				

DOCUMENTATION

Research Methods Florida Site File for past architectural surveys; Florida Site File search; Local library; Tax records; Pedestrian; Sanborn maps

Bibliographic References

Location of Negatives Janus Research **Negative Numbers** Roll 2885, #191, Facing NE

RECORDER INFORMATION

Recorder Name Janus Research

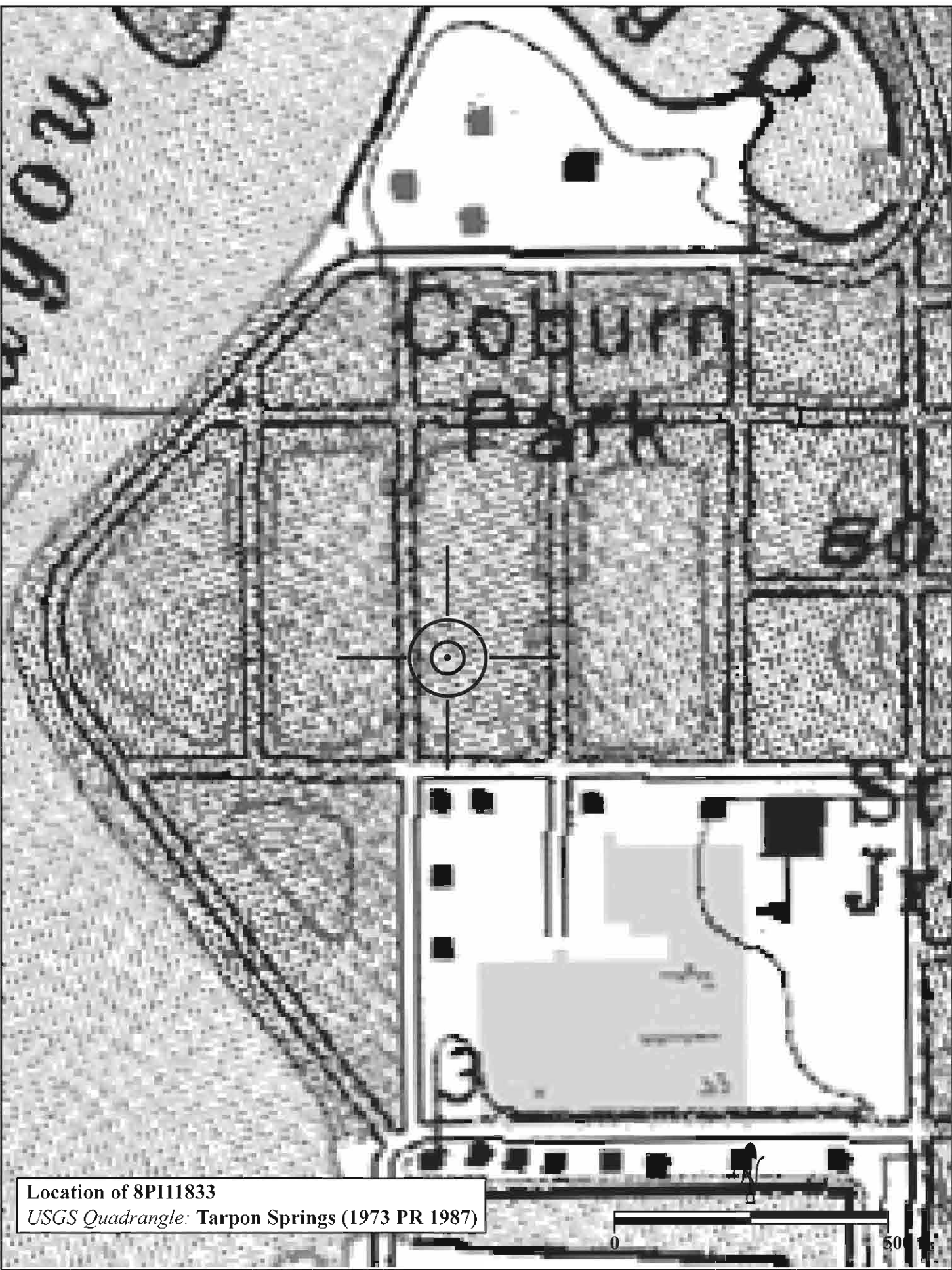
Recorder Affiliation JANUS RESEARCH, 1107 N. Ward Street, Tampa, Florida 33607 Telephone 813-636-8200

- REQUIRED:**
1. USGS 7.5' MAP WITH STRUCTURES PINPOINTED IN RED
 2. LARGE SCALE STREET OR PLAT MAP
 3. PHOTO OF MAIN FACADE, PREFERABLY B&W, AT LEAST 3x5



SKETCH MAP





Location of 8PI11833

USGS Quadrangle: Tarpon Springs (1973 PR 1987)

0

500



HISTORICAL STRUCTURE FORM

FLORIDA MASTER SITE FILE

Consult Guide To Historical Structure Forms for detailed instructions

Site # 8PI11834

Recorder # 335

Recorder Date 2/23/09

Original ☒Update ☐

Site Name 331 Pineapple Street Other Names

Project Name Historic Resources Survey of Tarpon Springs

Historic Contexts Boom Times National Register Category Building

LOCATION and IDENTIFICATION

Address 331 Pineapple Street

Vicinity of E side of Pineapple between Lemon and Lime

City Tarpon Springs County Pinellas

Ownership Private-individual Subdivision Block # Lot #

MAPPING

USGS Map TARPON SPRINGS Township 27S Range 15E Section 13

Quarter Qtr Qtr Irregular Section UTM Zone 17

Easting 327016 Northing 3114338 Land Grant Unknown

Latitude Longitude Plat or Other Map Aerial Photographs

HISTORY

Architect/Builder Unknown Construction Date 1928 Circa ☒Alterations ☒ Date c.1990 Type/Location windows replacedAdditions ☐ Date Type/LocationMoved ☐ Original Location

Use Original Private residence Use Present Private residence

DESCRIPTION

Style Tudor Revival Exterior Plan Irregular Interior Plan Unknown Stories 1

Structural System Concrete block Exterior Fabric Stucco

Foundation Continuous Foundation Materials Concrete block Foundation Infill N/A

No. of Porches 0 Locations/Features recessed doorway in main façade with curved brick

Main Entrance (stylistic details): recessed doorway in main façade with curved brick

Outbldgs. ☒ Number 1 Nature/Location (Describe below)

one story, gable roof, non-historical landing cottage

Roof Type Cross-gabled Roofing Materials Composition shingles

Secondary Structures ☐ Comments Not applicable LocationChimneys ☒ Number 1 Orientation N/A Location N/A Material BrickWood Windows ☐ Type Light #Metal Windows ☒ Type SHS Light # 6/6, 8/8

Exterior Ornament vents (gable louvres), wood surrounds, brick sills

Condition Fair Surroundings Residential

Narrative (general, interior, landscape, context; 3 lines only)

This structure features a steep roof pitch, multiple gables, and half-timbering.

Archaeological Remains Present ☐ FMSF Archaeological Site Form Completed (if yes, attach) ☐

Consult Guide To Historical Structure Forms for detailed instructions

RECORDER'S EVALUATION OF SITE

Individually Eligible for National Register? Yes ☐ No ☒ Likely, Need Information ☐ Insufficient Information ☐Potential Contributor to Nat. Reg. District? Yes ☐ No ☒ Likely, Need Information ☐ Insufficient Information ☐

Areas of Significance

Community planning & development

Summary of Significance

This resource is an example of residential architecture in Tarpon Springs during the Boom Times-era and is representative of the development of the City of Tarpon Springs. Possible expansion of the Local Historic District was evaluated, and this resource is considered contributing to the Local Historic District if the boundaries are enlarged. The areas that can be considered part of the expanded Local Historic District include the resources immediately surrounding the district and the Fruit Salad area.

DHR USE ONLY		OFFICIAL EVALUATIONS	DHR USE ONLY	
NR DATE ____/____/____	KEEPER-NR ELIGIBILITY <input type="checkbox"/> yes <input type="checkbox"/> no		Date	____/____/____
DELIST DATE ____/____/____	SHPO-NR ELIGIBILITY: <input type="checkbox"/> yes <input type="checkbox"/> no <input type="checkbox"/> potentially elig. <input type="checkbox"/> insufficient info		Date	____/____/____
	LOCAL DESIGNATION: _____		Date	____/____/____
	Local office _____			
National Register Criteria for Evaluation <input type="checkbox"/> a <input type="checkbox"/> b <input type="checkbox"/> c <input type="checkbox"/> d (See National Register Bulletin 15, p. 2)				

DOCUMENTATION

Research Methods Florida Site File for past architectural surveys; Florida Site File search; Local library; Tax records; Pedestrian; Sanborn maps

Bibliographic References

Location of Negatives Janus Research **Negative Numbers** Roll 2885, #192, Facing SE

RECORDER INFORMATION

Recorder Name Janus Research

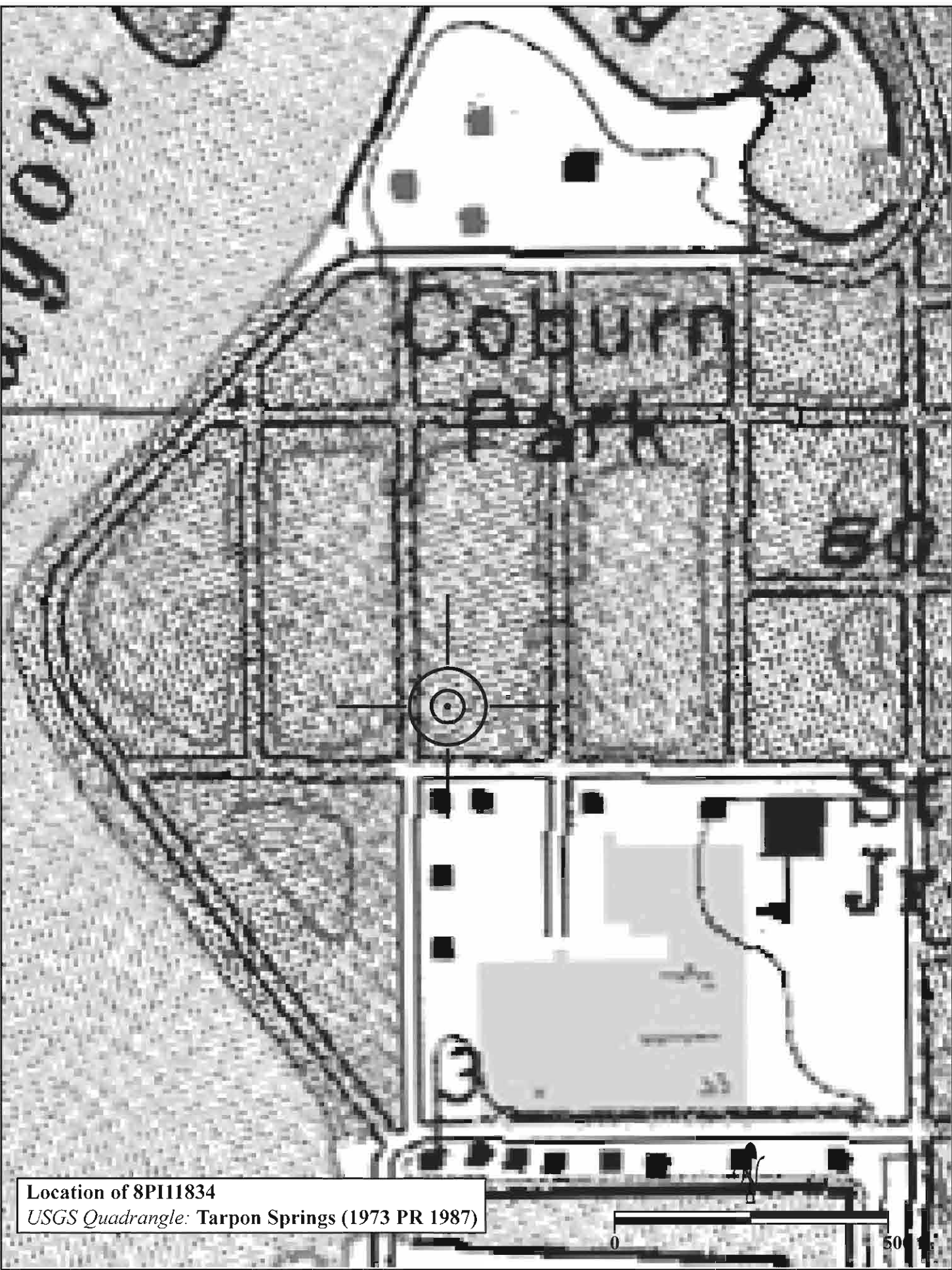
Recorder Affiliation JANUS RESEARCH, 1107 N. Ward Street, Tampa, Florida 33607 Telephone 813-636-8200

- REQUIRED:**
1. USGS 7.5' MAP WITH STRUCTURES PINPOINTED IN RED
 2. LARGE SCALE STREET OR PLAT MAP
 3. PHOTO OF MAIN FACADE, PREFERABLY B&W, AT LEAST 3x5



SKETCH MAP





Location of 8PI11834

USGS Quadrangle: Tarpon Springs (1973 PR 1987)

0

500



HISTORICAL STRUCTURE FORM

FLORIDA MASTER SITE FILE

Consult Guide To Historical Structure Forms for detailed instructions

Site # 8PI11835

Recorder # 171

Recorder Date 2/16/09

Original ☒Update ☐

Site Name St. Nicholas Bookstore Other Names St. Nicholas Philoptochos

Project Name Historic Resources Survey of Tarpon Springs

Historic Contexts WWII and Aftermath National Register Category Building

LOCATION and IDENTIFICATION

Address 18-22 N Pinellas Avenue

Vicinity of E side of Pinellas between Orange and Tarpon

City Tarpon Springs County Pinellas

Ownership Private-corporate Subdivision Block # Lot #

MAPPING

USGS Map TARPON SPRINGS Township 27S Range 15E Section 12

Quarter Qtr Qtr Irregular Section ☐ UTM Zone 17

Easting 327502 Northing 3114689 Land Grant Unknown

Latitude Longitude Plat or Other Map Aerial Photographs

HISTORY

Architect/Builder Unknown Construction Date 1946 Circa ☒Alterations ☒ Date c.1980 Type/Location windows, on the second floor replaced, parapet possibly alteredAdditions ☐ Date Type/LocationMoved ☐ Original Location

Use Original Residence and commercial Use Present Commercial

DESCRIPTION

Style Masonry Vernacular Exterior Plan Rectangular Interior Plan Unknown Stories 2

Structural System Concrete block Exterior Fabric Stucco

Foundation Slab Foundation Materials Poured concrete Foundation Infill N/A

No. of Porches 0 Locations/Features N/A

Main Entrance (stylistic details): two storefronts with a center entry to the second floor

Outbldgs. ☐ Number Nature/Location (Describe below)

Roof Type Flat Roofing Materials Built-up roof

Secondary Structures ☐ Comments Not applicable LocationChimneys ☐ Number 0 Orientation N/A Location N/A Material Not applicableWood Windows ☐ Type Light #Metal Windows ☒ Type SHS; Fixed Light # 1/1; Storefront

Exterior Ornament concrete bands, metal awnings

Condition Fair Surroundings Commercial

Narrative (general, interior, landscape, context; 3 lines only)

This structure features tile surrounds at the storefronts and a flat metal awning over the storefronts suspended from chains.

Archaeological Remains Present ☐ FMSF Archaeological Site Form Completed (if yes, attach) ☐

Consult Guide To Historical Structure Forms for detailed instructions

RECORDER'S EVALUATION OF SITE

Individually Eligible for National Register? Yes ☐ No ☒ Likely, Need Information ☐ Insufficient Information ☐Potential Contributor to Nat. Reg. District? Yes ☒ No ☐ Likely, Need Information ☐ Insufficient Information ☐

Areas of Significance

Community planning & development

Summary of Significance

This resource is an example of commercial architecture in Tarpon Springs during the World War II and Aftermath-era and is representative of the development of the City of Tarpon Springs. Although this building has undergone some minor alterations, the majority of architectural details remain and the overall historic massing is retained. Therefore, this building would be considered a contributing resource to the NRHP and Local Tarpon Springs Historic District.

DHR USE ONLY		OFFICIAL EVALUATIONS	DHR USE ONLY	
NR DATE ____/____/____	KEEPER-NR ELIGIBILITY <input type="checkbox"/> yes <input type="checkbox"/> no		Date	____/____/____
DELIST DATE ____/____/____	SHPO-NR ELIGIBILITY: <input type="checkbox"/> yes <input type="checkbox"/> no <input type="checkbox"/> potentially elig. <input type="checkbox"/> insufficient info		Date	____/____/____
	LOCAL DESIGNATION: _____		Date	____/____/____
	Local office _____			
National Register Criteria for Evaluation <input type="checkbox"/> a <input type="checkbox"/> b <input type="checkbox"/> c <input type="checkbox"/> d (See National Register Bulletin 15, p. 2)				

DOCUMENTATION

Research Methods Florida Site File for past architectural surveys; Florida Site File search; Local library; Tax records; Pedestrian; Sanborn maps

Bibliographic References

Location of Negatives Janus Research **Negative Numbers** Roll 2885, #86, Facing SE

RECORDER INFORMATION

Recorder Name Janus Research


Recorder Affiliation JANUS RESEARCH, 1107 N. Ward Street, Tampa, Florida 33607 Telephone 813-636-8200

- REQUIRED:**
1. USGS 7.5' MAP WITH STRUCTURES PINPOINTED IN RED
 2. LARGE SCALE STREET OR PLAT MAP
 3. PHOTO OF MAIN FACADE, PREFERABLY B&W, AT LEAST 3x5



SKETCH MAP





Location of 8PI11835

USGS Quadrangle: Tarpon Springs (1973 PR 1987)

300 ft



HISTORICAL STRUCTURE FORM

FLORIDA MASTER SITE FILE

Consult Guide To Historical Structure Forms for detailed instructions

Site # 8PI11836

Recorder # 156

Recorder Date 2/16/09

Original ☒Update ☐

Site Name 116 N Pinellas Avenue Other Names

Project Name Historic Resources Survey of Tarpon Springs

Historic Contexts Boom Times National Register Category Building

LOCATION and IDENTIFICATION

Address 116 N Pinellas Avenue

Vicinity of E side of Pinellas between Orange and Cypress

City Tarpon Springs County Pinellas

Ownership Private-individual Subdivision Block # Lot #

MAPPING

USGS Map TARPON SPRINGS Township 27S Range 15E Section 12

Quarter Qtr Qtr Irregular Section ☐ UTM Zone 17

Easting 327511 Northing 3114798 Land Grant Unknown

Latitude Longitude Plat or Other Map Aerial Photographs

HISTORY

Architect/Builder Unknown Construction Date 1926 Circa ☒Alterations ☒ Date c.1980 Type/Location siding; c.1960 windows replaced, porch enclosedAdditions ☒ Date Unknown Type/Location north side, shed roof, one story, wood frameMoved ☐ Original Location

Use Original Private residence Use Present Private residence

DESCRIPTION

Style Frame Vernacular Exterior Plan Irregular Interior Plan Unknown Stories 1

Structural System Wood frame Exterior Fabric Vinyl

Foundation Piers Foundation Materials Brick Foundation Infill Brick lattice

No. of Porches 1 Locations/Features original, 2/3 width, separate front gable porch, now enclosed, south side entry portico with shed roof overhang

Main Entrance (stylistic details): entry centered in front gable with fabric awning

Outbldgs. ☐ Number Nature/Location (Describe below)

Roof Type Cross-gabled Roofing Materials Composition shingles

Secondary Structures ☐ Comments Not applicable LocationChimneys ☒ Number 1 Orientation West Location Slope/Interior Material AluminumWood Windows ☐ Type Light #Metal Windows ☒ Type SHS Light # 1/1, 2/2

Exterior Ornament cornerboards, vents (gable end louvres- metal), shutters (faux metal)

Condition Good Surroundings Residential, Commercial

Narrative (general, interior, landscape, context; 3 lines only)

This altered cross gabled residence features a nautical rope and piling site fence.

Archaeological Remains Present ☐ FMSF Archaeological Site Form Completed (if yes, attach) ☐

Consult Guide To Historical Structure Forms for detailed instructions

RECORDER'S EVALUATION OF SITE

Individually Eligible for National Register? Yes ☐ No ☒ Likely, Need Information ☐ Insufficient Information ☐Potential Contributor to Nat. Reg. District? Yes ☐ No ☒ Likely, Need Information ☐ Insufficient Information ☐

Areas of Significance

Community planning & development

Summary of Significance

This resource is an example of residential architecture in Tarpon Springs during the Boom Times-era. However, this building has had substantial unsympathetic alterations that diminish its overall architectural integrity and it no longer conveys its historic significance. Therefore, this resource is considered non-contributing to the NRHP or Local Historic District.

DHR USE ONLY		OFFICIAL EVALUATIONS	DHR USE ONLY	
NR DATE ____/____/____	KEEPER-NR ELIGIBILITY <input type="checkbox"/> yes <input type="checkbox"/> no		Date	____/____/____
DELIST DATE ____/____/____	SHPO-NR ELIGIBILITY: <input type="checkbox"/> yes <input type="checkbox"/> no <input type="checkbox"/> potentially elig. <input type="checkbox"/> insufficient info		Date	____/____/____
	LOCAL DESIGNATION: _____		Date	____/____/____
	Local office _____			
National Register Criteria for Evaluation <input type="checkbox"/> a <input type="checkbox"/> b <input type="checkbox"/> c <input type="checkbox"/> d (See National Register Bulletin 15, p. 2)				

DOCUMENTATION

Research Methods Florida Site File for past architectural surveys; Florida Site File search; Local library; Tax records; Pedestrian; Sanborn maps

Bibliographic References

Location of Negatives Janus Research **Negative Numbers** Roll 2885, #37, Facing SE

RECORDER INFORMATION

Recorder Name Janus Research

Recorder Affiliation JANUS RESEARCH, 1107 N. Ward Street, Tampa, Florida 33607 Telephone 813-636-8200

- REQUIRED:**
1. USGS 7.5' MAP WITH STRUCTURES PINPOINTED IN RED
 2. LARGE SCALE STREET OR PLAT MAP
 3. PHOTO OF MAIN FACADE, PREFERABLY B&W, AT LEAST 3x5



SKETCH MAP



USGS QUADRANGLE MAP



Location of 8PI11836

USGS Quadrangle: Tarpon Springs (1973 PR 1987)

4

500 ft



HISTORICAL STRUCTURE FORM

FLORIDA MASTER SITE FILE

Consult Guide To Historical Structure Forms for detailed instructions

Site # 8PI11837

Recorder # 169

Recorder Date 2/16/09

Original ☒Update ☐

Site Name 121 N Pinellas Avenue Other Names

Project Name Historic Resources Survey of Tarpon Springs

Historic Contexts Spanish-American War National Register Category Building

LOCATION and IDENTIFICATION

Address 121 N Pinellas Avenue

Vicinity of W side of Pinellas between Center and Orange

City Tarpon Springs County Pinellas

Ownership Private-individual Subdivision Block # Lot #

MAPPING

USGS Map TARPON SPRINGS Township 27S Range 15E Section 12

Quarter Qtr Qtr Irregular Section ☐ UTM Zone 17

Easting 327476 Northing 3114834 Land Grant Unknown

Latitude Longitude Plat or Other Map Aerial Photographs

HISTORY

Architect/Builder Unknown Construction Date 1912 Circa ☒Alterations ☒ Date c.1970 Type/Location windows replaced; c.1985 siding installed, window sizes alteredAdditions ☒ Date Unknown Type/Location rear one story, shed roof, wood framedMoved ☐ Original Location

Use Original Private residence Use Present Private residence

DESCRIPTION

Style Frame Vernacular Exterior Plan Rectangular Interior Plan Unknown Stories 1.5

Structural System Wood frame Exterior Fabric Vinyl

Foundation Piers Foundation Materials Concrete block Foundation Infill Brick open work

No. of Porches 1 Locations/Features full width, integral, posts and railing enclosed with vinyl siding

Main Entrance (stylistic details): center entry under main full width porch

Outbldgs. ☐ Number Nature/Location (Describe below)

Roof Type Gable Roofing Materials Composition shingles

Secondary Structures ☒ Comments Shed dormer Location east elevation, 1/2 widthChimneys ☒ Number 1 Orientation Center Location Ridge/Interior Material BrickWood Windows ☐ Type Light #Metal Windows ☒ Type SHS Light # 2/2

Exterior Ornament cornerboards, knee braces (covered with vinyl), shutters (faux)

Condition Fair Surroundings Residential, Commercial

Narrative (general, interior, landscape, context; 3 lines only)

This asymmetrical altered one-story bungalow features a side gable roof and a three bay façade.

Archaeological Remains Present ☐ FMSF Archaeological Site Form Completed (if yes, attach) ☐

Consult Guide To Historical Structure Forms for detailed instructions

RECORDER'S EVALUATION OF SITE

Individually Eligible for National Register? Yes ☐ No ☒ Likely, Need Information ☐ Insufficient Information ☐Potential Contributor to Nat. Reg. District? Yes ☐ No ☒ Likely, Need Information ☐ Insufficient Information ☐

Areas of Significance

Community planning & development

Summary of Significance

This resource is an example of residential architecture in Tarpon Springs during the Spanish-American War-era and is representative of the development of the City of Tarpon Springs. However, this building has inappropriate alterations that compromise its overall architectural integrity. Therefore, this resource is considered non-contributing to the NRHP Tarpon Springs Historic District and ineligible as an individual resource in the NRHP. The modifications to the building could possibly be removed or reversed, and subsequently, it may retain enough historic integrity to be considered contributing to the Local Historic District.

DHR USE ONLY		OFFICIAL EVALUATIONS		DHR USE ONLY	
NR DATE ____/____/____	KEEPER-NR ELIGIBILITY <input type="checkbox"/> yes <input type="checkbox"/> no			Date	____/____/____
DELIST DATE ____/____/____	SHPO-NR ELIGIBILITY: <input type="checkbox"/> yes <input type="checkbox"/> no <input type="checkbox"/> potentially elig. <input type="checkbox"/> insufficient info			Date	____/____/____
	LOCAL DESIGNATION: _____			Date	____/____/____
	Local office _____				
National Register Criteria for Evaluation <input type="checkbox"/> a <input type="checkbox"/> b <input type="checkbox"/> c <input type="checkbox"/> d (See National Register Bulletin 15, p. 2)					

DOCUMENTATION

Research Methods Florida Site File for past architectural surveys; Florida Site File search; Tax records; Pedestrian; Sanborn maps; Local archives

Bibliographic References

Location of Negatives Janus Research

Negative Numbers Roll 2885, #73, Facing NW

RECORDER INFORMATION

Recorder Name Janus Research

Recorder Affiliation JANUS RESEARCH, 1107 N. Ward Street, Tampa, Florida 33607 Telephone 813-636-8200

- REQUIRED:**
1. USGS 7.5' MAP WITH STRUCTURES PINPOINTED IN RED
 2. LARGE SCALE STREET OR PLAT MAP
 3. PHOTO OF MAIN FACADE, PREFERABLY B&W, AT LEAST 3x5



SKETCH MAP

W Center St



8PI11837

USGS QUADRANGLE MAP



Location of 8PI11837

USGS Quadrangle: Tarpon Springs (1973 PR 1987)

0

500 ft



HISTORICAL STRUCTURE FORM

FLORIDA MASTER SITE FILE

Consult Guide To Historical Structure Forms for detailed instructions

Site # 8PI11838

Recorder # 155

Recorder Date 2/16/09

Original ☒Update ☐

Site Name Johnny's Garage Other Names

Project Name Historic Resources Survey of Tarpon Springs

Historic Contexts Modern National Register Category Building

LOCATION and IDENTIFICATION

Address 128 N Pinellas Avenue

Vicinity of E side of Pinellas between Orange and Cypress

City Tarpon Springs County Pinellas

Ownership Private-corporate Subdivision Block # Lot #

MAPPING

USGS Map TARPON SPRINGS Township 27S Range 15E Section 12

Quarter Qtr Qtr Irregular Section ☐ UTM Zone 17

Easting 327518 Northing 3114859 Land Grant Unknown

Latitude Longitude Plat or Other Map Aerial Photographs

HISTORY

Architect/Builder Unknown Construction Date 1950 Circa ☒Alterations ☒ Date Unknown Type/Location garage door replacedAdditions ☒ Date c.1960 Type/Location commercial building attached to north side of garageMoved ☐ Original Location

Use Original Commercial-Garage Use Present Commercial-Garage

DESCRIPTION

Style Masonry Vernacular Exterior Plan Irregular Interior Plan Unknown Stories 1

Structural System Concrete block Exterior Fabric Stucco; Five-V crimp metal panels

Foundation Slab Foundation Materials Poured concrete Foundation Infill N/A

No. of Porches 0 Locations/Features N/A

Main Entrance (stylistic details):

Outbldgs. ☐ Number Nature/Location (Describe below)

Roof Type Gable; Flat Roofing Materials Composition shingles; Built-up roof

Secondary Structures ☐ Comments Not applicable LocationChimneys ☐ Number 0 Orientation N/A Location N/A Material Not applicableWood Windows ☐ Type Light #Metal Windows ☒ Type Fixed; Awning Light # Storefront; 3

Exterior Ornament stepped parapet at garage

Condition Good Surroundings Residential, Commercial

Narrative (general, interior, landscape, context; 3 lines only)

This structure features Corinthian pilasters that flank the storefronts and consists of one story masonry vernacular storefronts on the north end attached to a metal garage on the south end. There is also a pent roof along the storefronts. The garage portion appears to have been built first.

Archaeological Remains Present ☐ FMSF Archaeological Site Form Completed (if yes, attach) ☐

Consult Guide To Historical Structure Forms for detailed instructions

RECORDER'S EVALUATION OF SITE

Individually Eligible for National Register? Yes ☐ No ☒ Likely, Need Information ☐ Insufficient Information ☐Potential Contributor to Nat. Reg. District? Yes ☐ No ☒ Likely, Need Information ☐ Insufficient Information ☐

Areas of Significance

Community planning & development

Summary of Significance

This resource is an example of commercial architecture in Tarpon Springs during the Modern-era and is representative of the development of the City of Tarpon Springs. However, this building has inappropriate alterations that compromise its overall architectural integrity. Therefore, this resource is considered non-contributing to the NRHP Tarpon Springs Historic District and ineligible as an individual resource in the NRHP. The modifications to the building could possibly be removed or reversed, and subsequently, it may retain enough historic integrity to be considered contributing to the Local Historic District.

DHR USE ONLY		OFFICIAL EVALUATIONS		DHR USE ONLY	
NR DATE ____/____/____	KEEPER-NR ELIGIBILITY <input type="checkbox"/> yes <input type="checkbox"/> no			Date	____/____/____
DELIST DATE ____/____/____	SHPO-NR ELIGIBILITY: <input type="checkbox"/> yes <input type="checkbox"/> no <input type="checkbox"/> potentially elig. <input type="checkbox"/> insufficient info			Date	____/____/____
	LOCAL DESIGNATION: _____			Date	____/____/____
	Local office _____				
National Register Criteria for Evaluation <input type="checkbox"/> a <input type="checkbox"/> b <input type="checkbox"/> c <input type="checkbox"/> d (See National Register Bulletin 15, p. 2)					

DOCUMENTATION

Research Methods Florida Site File for past architectural surveys; Florida Site File search; Local library; Tax records; Pedestrian; Sanborn maps

Bibliographic References

Location of Negatives Janus Research

Negative Numbers Roll 2885, #36

RECORDER INFORMATION

Recorder Name Janus Research

Recorder Affiliation JANUS RESEARCH, 1107 N. Ward Street, Tampa, Florida 33607 Telephone 813-636-8200

- REQUIRED:**
1. USGS 7.5' MAP WITH STRUCTURES PINPOINTED IN RED
 2. LARGE SCALE STREET OR PLAT MAP
 3. PHOTO OF MAIN FACADE, PREFERABLY B&W, AT LEAST 3x5



SKETCH MAP



USGS QUADRANGLE MAP



Location of 8PI11838

USGS Quadrangle: Tarpon Springs (1973 PR 1987)

500 ft



HISTORICAL STRUCTURE FORM

FLORIDA MASTER SITE FILE

Consult Guide To Historical Structure Forms for detailed instructions

Site # 8PI11839

Recorder # 166

Recorder Date 2/16/09

Original ☒Update ☐

Site Name Tim's Custom Cycles Other Names

Project Name Historic Resources Survey of Tarpon Springs

Historic Contexts Depression/New Deal National Register Category Building

LOCATION and IDENTIFICATION

Address 201 N Pinellas Avenue

Vicinity of W side of Pinellas between Center and Read

City Tarpon Springs County Pinellas

Ownership Private-corporate Subdivision Block # Lot #

MAPPING

USGS Map TARPON SPRINGS Township 27S Range 15E Section 12

Quarter Qtr Qtr Irregular Section ☐ UTM Zone 17

Easting 327472 Northing 3114885 Land Grant Unknown

Latitude Longitude Plat or Other Map Aerial Photographs

HISTORY

Architect/Builder Unknown Construction Date 1940 Circa ☒Alterations ☒ Date c.1990 Type/Location storefronts replaced and some enclosed, garage door enclosedAdditions ☐ Date Type/LocationMoved ☐ Original Location

Use Original Service station Use Present Commercial

DESCRIPTION

Style Masonry Vernacular Exterior Plan Irregular Interior Plan Unknown Stories 2

Structural System Concrete block Exterior Fabric Concrete block

Foundation Slab Foundation Materials Poured concrete Foundation Infill N/A

No. of Porches 0 Locations/Features N/A

Main Entrance (stylistic details): angled metal storefront entrance under covered drive-through

Outbldgs. ☐ Number Nature/Location (Describe below)

Roof Type Shed Roofing Materials Built-up roof

Secondary Structures ☒ Comments Covered drive-through Location southeast sideChimneys ☐ Number 0 Orientation N/A Location N/A Material Not applicableWood Windows ☐ Type Light #Metal Windows ☒ Type Casement Light # steel 3 light

Exterior Ornament concrete sills

Condition Fair Surroundings Residential, Commercial

Narrative (general, interior, landscape, context; 3 lines only)

A large storefront window on the east elevation has been enclosed. This is the largest modification.

Archaeological Remains Present ☐ FMSF Archaeological Site Form Completed (if yes, attach) ☐

Consult Guide To Historical Structure Forms for detailed instructions

RECORDER'S EVALUATION OF SITE

Individually Eligible for National Register? Yes ☐ No ☒ Likely, Need Information ☐ Insufficient Information ☐Potential Contributor to Nat. Reg. District? Yes ☒ No ☐ Likely, Need Information ☐ Insufficient Information ☐

Areas of Significance

Community planning & development

Summary of Significance

This resource is an example of commercial architecture in Tarpon Springs during the Depression/New Deal-era and is representative of the development of the City of Tarpon Springs. Although this building has undergone some minor alterations, the majority of architectural details remain and the overall historic massing is retained. Therefore, this building would be considered a contributing resource to the NRHP and Local Tarpon Springs Historic District.

DHR USE ONLY		OFFICIAL EVALUATIONS	DHR USE ONLY	
NR DATE ____/____/____	KEEPER-NR ELIGIBILITY <input type="checkbox"/> yes <input type="checkbox"/> no		Date	____/____/____
DELIST DATE ____/____/____	SHPO-NR ELIGIBILITY: <input type="checkbox"/> yes <input type="checkbox"/> no <input type="checkbox"/> potentially elig. <input type="checkbox"/> insufficient info		Date	____/____/____
	LOCAL DESIGNATION: _____		Date	____/____/____
	Local office _____			
National Register Criteria for Evaluation <input type="checkbox"/> a <input type="checkbox"/> b <input type="checkbox"/> c <input type="checkbox"/> d (See National Register Bulletin 15, p. 2)				

DOCUMENTATION

Research Methods Florida Site File for past architectural surveys; Florida Site File search; Local library; Tax records; Pedestrian; Sanborn maps

Bibliographic References

Location of Negatives Janus Research **Negative Numbers** Roll 2885, #66, Facing NW

RECORDER INFORMATION

Recorder Name Janus Research

Recorder Affiliation JANUS RESEARCH, 1107 N. Ward Street, Tampa, Florida 33607 Telephone 813-636-8200

- REQUIRED:**
1. USGS 7.5' MAP WITH STRUCTURES PINPOINTED IN RED
 2. LARGE SCALE STREET OR PLAT MAP
 3. PHOTO OF MAIN FACADE, PREFERABLY B&W, AT LEAST 3x5



SKETCH MAP



USGS QUADRANGLE MAP



Location of 8PI11839

USGS Quadrangle: Tarpon Springs (1973 PR 1987)

4

500 ft



HISTORICAL STRUCTURE FORM

FLORIDA MASTER SITE FILE

Consult Guide To Historical Structure Forms for detailed instructions

Site # 8PI11840

Recorder # 162

Recorder Date 2/16/09

Original ☒Update ☐

Site Name St. Nicholas Greek Orthodox Preschool Other Names

Project Name Historic Resources Survey of Tarpon Springs

Historic Contexts Boom Times National Register Category Building

LOCATION and IDENTIFICATION

Address 306 N Pinellas Avenue

Vicinity of W side of Pinellas between Park and Read

City Tarpon Springs County Pinellas

Ownership Private-corporate-no Subdivision Block # Lot #

MAPPING

USGS Map TARPON SPRINGS Township 27S Range 15E Section 12

Quarter Qtr Qtr Irregular Section UTM Zone 17

Easting 327476 Northing 3114990 Land Grant Unknown

Latitude Longitude Plat or Other Map Aerial Photographs

HISTORY

Architect/Builder Unknown Construction Date 1920 Circa ☒Alterations ☒ Date c.1970 Type/Location stucco, windows replaced, soffits stuccoedAdditions ☒ Date c.1925 Type/Location north side, one story, stucco, hipped roofMoved ☐ Original Location

Use Original School Use Present School

DESCRIPTION

Style Masonry Vernacular Exterior Plan Irregular Interior Plan Unknown Stories 1

Structural System Concrete block Exterior Fabric Stucco

Foundation Continuous Foundation Materials Concrete block Foundation Infill N/A

No. of Porches 1 Locations/Features center, 1/3 width, separate hipped roof with stuccoed paired columns (one square, one Doric)

Main Entrance (stylistic details): center entry under hipped roof porch

Outbldgs. ☐ Number Nature/Location (Describe below)

Roof Type Hip Roofing Materials Composition shingles

Secondary Structures ☐ Comments Not applicable LocationChimneys ☒ Number 2 Orientation South Location Wall Material StuccoWood Windows ☐ Type Light #Metal Windows ☒ Type SHS Light # 1/1

Exterior Ornament concrete sills

Condition Good Surroundings Residential, Commercial

Narrative (general, interior, landscape, context; 3 lines only)

This structure features boxed eaves and a low retaining wall around the site. It is shown as a Greek School on the 1926 Sanborns.

Archaeological Remains Present ☐ FMSF Archaeological Site Form Completed (if yes, attach) ☐

RECORDER'S EVALUATION OF SITE

Individually Eligible for National Register? Yes ☐ No ☒ Likely, Need Information ☐ Insufficient Information ☐Potential Contributor to Nat. Reg. District? Yes ☐ No ☒ Likely, Need Information ☐ Insufficient Information ☐

Areas of Significance

Community planning & development

Summary of Significance

This resource is an example of school architecture in Tarpon Springs during the Boom Times-era and is representative of the development of the City of Tarpon Springs. However, this building has inappropriate alterations that compromise its overall architectural integrity. Therefore, this resource is considered non-contributing to the NRHP Tarpon Springs Historic District and ineligible as an individual resource in the NRHP. The modifications to the building could possibly be removed or reversed, and subsequently, it may retain enough historic integrity to be considered contributing to the Local Historic District.

DHR USE ONLY		OFFICIAL EVALUATIONS		DHR USE ONLY	
NR DATE ____/____/____	KEEPER-NR ELIGIBILITY <input type="checkbox"/> yes <input type="checkbox"/> no			Date	____/____/____
DELIST DATE ____/____/____	SHPO-NR ELIGIBILITY: <input type="checkbox"/> yes <input type="checkbox"/> no <input type="checkbox"/> potentially elig. <input type="checkbox"/> insufficient info			Date	____/____/____
	LOCAL DESIGNATION: _____			Date	____/____/____
	Local office _____				
National Register Criteria for Evaluation <input type="checkbox"/> a <input type="checkbox"/> b <input type="checkbox"/> c <input type="checkbox"/> d (See National Register Bulletin 15, p. 2)					

DOCUMENTATION

Research Methods Florida Site File for past architectural surveys; Florida Site File search; Local library; Tax records; Pedestrian; Sanborn maps

Bibliographic References

Location of Negatives Janus Research

Negative Numbers Roll 2885, #58, Facing SE

RECORDER INFORMATION

Recorder Name Janus Research

Recorder Affiliation JANUS RESEARCH, 1107 N. Ward Street, Tampa, Florida 33607 Telephone 813-636-8200

- REQUIRED:**
1. USGS 7.5' MAP WITH STRUCTURES PINPOINTED IN RED
 2. LARGE SCALE STREET OR PLAT MAP
 3. PHOTO OF MAIN FACADE, PREFERABLY B&W, AT LEAST 3x5



SKETCH MAP



USGS QUADRANGLE MAP



Location of 8PI11840

USGS Quadrangle: Tarpon Springs (1973 PR 1987)

500 ft



HISTORICAL STRUCTURE FORM

FLORIDA MASTER SITE FILE

Consult Guide To Historical Structure Forms for detailed instructions

Site # 8PI11841

Recorder # 232

Recorder Date 2/18/09

Original ☒Update ☐

Site Name Falkis Apartments Other Names

Project Name Historic Resources Survey of Tarpon Springs

Historic Contexts Modern National Register Category Building

LOCATION and IDENTIFICATION

Address 403 N Pinellas Avenue

Vicinity of W side of Pinellas between Park and Pine

City Tarpon Springs County Pinellas

Ownership Private-corporate Subdivision Block # Lot #

MAPPING

USGS Map TARPON SPRINGS Township 27S Range 15E Section 12

Quarter Qtr Qtr Irregular Section ☐ UTM Zone 17

Easting 327478 Northing 3115084 Land Grant Unknown

Latitude Longitude Plat or Other Map Aerial Photographs

HISTORY

Architect/Builder Unknown Construction Date 1955 Circa ☒Alterations ☐ Date Type/LocationAdditions ☐ Date Type/LocationMoved ☐ Original Location

Use Original Residence and commercial Use Present Residence and commercial

DESCRIPTION

Style Masonry Vernacular Exterior Plan Rectangular Interior Plan Unknown Stories 2

Structural System Concrete block Exterior Fabric Brick; Stucco; Concrete block

Foundation Slab Foundation Materials Poured concrete Foundation Infill N/A

No. of Porches 0 Locations/Features two recessed entries in center

Main Entrance (stylistic details):

Outbldgs. ☐ Number Nature/Location (Describe below)

Roof Type Flat Roofing Materials Built-up roof

Secondary Structures ☐ Comments Not applicable LocationChimneys ☐ Number 0 Orientation N/A Location N/A Material Not applicableWood Windows ☐ Type Light #Metal Windows ☒ Type Fixed; Awning Light # Storefront; 3

Exterior Ornament concrete sills, metal awning

Condition Good Surroundings Commercial

Narrative (general, interior, landscape, context; 3 lines only)

This structure features a symmetrical façade, a flat overhang roof at the storefronts, and brick at the storefronts and between the windows on the second floor.

Archaeological Remains Present ☐ FMSF Archaeological Site Form Completed (if yes, attach) ☐

Consult Guide To Historical Structure Forms for detailed instructions

RECORDER'S EVALUATION OF SITE

Individually Eligible for National Register? Yes ☐ No ☒ Likely, Need Information ☐ Insufficient Information ☐Potential Contributor to Nat. Reg. District? Yes ☒ No ☐ Likely, Need Information ☐ Insufficient Information ☐

Areas of Significance

Community planning & development

Summary of Significance

This resource is an example of residential architecture in Tarpon Springs during the Modern-era and is representative of the development of the City of Tarpon Springs. Possible expansion of the NRHP Historic District was evaluated, and resources immediately surrounding the current boundaries were considered for inclusion within the district if the NRHP boundaries are enlarged. This resource is considered contributing to the NRHP Historic District if the boundaries are enlarged.

DHR USE ONLY		OFFICIAL EVALUATIONS	DHR USE ONLY	
NR DATE ____/____/____	KEEPER-NR ELIGIBILITY <input type="checkbox"/> yes <input type="checkbox"/> no		Date	____/____/____
DELIST DATE ____/____/____	SHPO-NR ELIGIBILITY: <input type="checkbox"/> yes <input type="checkbox"/> no <input type="checkbox"/> potentially elig. <input type="checkbox"/> insufficient info		Date	____/____/____
	LOCAL DESIGNATION: _____		Date	____/____/____
	Local office _____			
National Register Criteria for Evaluation <input type="checkbox"/> a <input type="checkbox"/> b <input type="checkbox"/> c <input type="checkbox"/> d (See National Register Bulletin 15, p. 2)				

DOCUMENTATION

Research Methods Florida Site File for past architectural surveys; Florida Site File search; Local library; Tax records; Pedestrian; Sanborn maps

Bibliographic References

Location of Negatives Janus Research **Negative Numbers** Roll 2885, #228, Facing NW

RECORDER INFORMATION

Recorder Name Janus Research

Recorder Affiliation JANUS RESEARCH, 1107 N. Ward Street, Tampa, Florida 33607 Telephone 813-636-8200

- REQUIRED:**
1. USGS 7.5' MAP WITH STRUCTURES PINPOINTED IN RED
 2. LARGE SCALE STREET OR PLAT MAP
 3. PHOTO OF MAIN FACADE, PREFERABLY B&W, AT LEAST 3x5



SKETCH MAP



USGS QUADRANGLE MAP



Location of 8PI11841

USGS Quadrangle: Tarpon Springs (1973 PR 1987)



HISTORICAL STRUCTURE FORM

FLORIDA MASTER SITE FILE

Consult Guide To Historical Structure Forms for detailed instructions

Site # 8PI11842

Recorder # 88

Recorder Date 1/27/09

Original ☒Update ☐

Site Name Bicycles and Outdoor Adventure Shop Other Names

Project Name Historic Resources Survey of Tarpon Springs

Historic Contexts Depression/New Deal National Register Category Building

LOCATION and IDENTIFICATION

Address 10 S Pinellas Avenue

Vicinity of NE corner of Pinellas Ave and Court St.

City Tarpon Springs County Pinellas

Ownership Private-individual Subdivision Block # Lot #

MAPPING

USGS Map TARPON SPRINGS Township 27S Range 15E Section 12

Quarter Qtr Qtr Irregular Section ☐ UTM Zone 17

Easting 327499 Northing 3114651 Land Grant Unknown

Latitude Longitude Plat or Other Map Aerial Photographs

HISTORY

Architect/Builder Unknown Construction Date 1930 Circa ☒Alterations ☒ Date c.1980 Type/Location storefront replaced, canopy removedAdditions ☒ Date c.1940 Type/Location 1 story flat roof brick on north side; 1 story flat roof stucco on south and rear c.1960Moved ☐ Original Location

Use Original Service station Use Present Commercial

DESCRIPTION

Style Tudor Revival Exterior Plan Irregular Interior Plan Unknown Stories 1

Structural System Brick Exterior Fabric Brick

Foundation Slab Foundation Materials Poured concrete Foundation Infill N/A

No. of Porches 0 Locations/Features N/A

Main Entrance (stylistic details): off center double metal doors

Outbldgs. ☐ Number Nature/Location (Describe below)

Roof Type Gable Roofing Materials Composition shingles

Secondary Structures ☐ Comments Not applicable LocationChimneys ☒ Number 2 Orientation North; South Location Wall Material BrickWood Windows ☐ Type Light #Metal Windows ☒ Type SHS; Fixed Light # 2/2, Storefront

Exterior Ornament

Condition Fair Surroundings Commercial

Narrative (general, interior, landscape, context; 3 lines only)

This structure features a steep roof pitch and displays Tudor Revival influence.

Archaeological Remains Present ☐ FMSF Archaeological Site Form Completed (if yes, attach) ☐

Consult Guide To Historical Structure Forms for detailed instructions

RECORDER'S EVALUATION OF SITE

Individually Eligible for National Register? Yes ☐ No ☒ Likely, Need Information ☐ Insufficient Information ☐Potential Contributor to Nat. Reg. District? Yes ☐ No ☒ Likely, Need Information ☐ Insufficient Information ☐

Areas of Significance

Community planning & development

Summary of Significance

This resource is an example of commercial architecture in Tarpon Springs during the Depression/New Deal-era and is representative of the development of the City of Tarpon Springs. However, this building has inappropriate alterations that compromise its overall architectural integrity. Therefore, this resource is considered non-contributing to the NRHP Tarpon Springs Historic District and ineligible as an individual resource in the NRHP. The modifications to the building could possibly be removed or reversed, and subsequently, it may retain enough historic integrity to be considered contributing to the Local Historic District.

DHR USE ONLY		OFFICIAL EVALUATIONS		DHR USE ONLY	
NR DATE ____/____/____	KEEPER-NR ELIGIBILITY <input type="checkbox"/> yes <input type="checkbox"/> no			Date	____/____/____
DELIST DATE ____/____/____	SHPO-NR ELIGIBILITY: <input type="checkbox"/> yes <input type="checkbox"/> no <input type="checkbox"/> potentially elig. <input type="checkbox"/> insufficient info			Date	____/____/____
	LOCAL DESIGNATION: _____			Date	____/____/____
	Local office _____				
National Register Criteria for Evaluation <input type="checkbox"/> a <input type="checkbox"/> b <input type="checkbox"/> c <input type="checkbox"/> d (See National Register Bulletin 15, p. 2)					

DOCUMENTATION

Research Methods Florida Site File for past architectural surveys; Florida Site File search; Local library; Tax records; Pedestrian; Sanborn maps

Bibliographic References

Location of Negatives Janus Research

Negative Numbers Roll 2885, #170, Facing SW

RECORDER INFORMATION


Recorder Name Janus Research

Recorder Affiliation JANUS RESEARCH, 1107 N. Ward Street, Tampa, Florida 33607 Telephone 813-636-8200

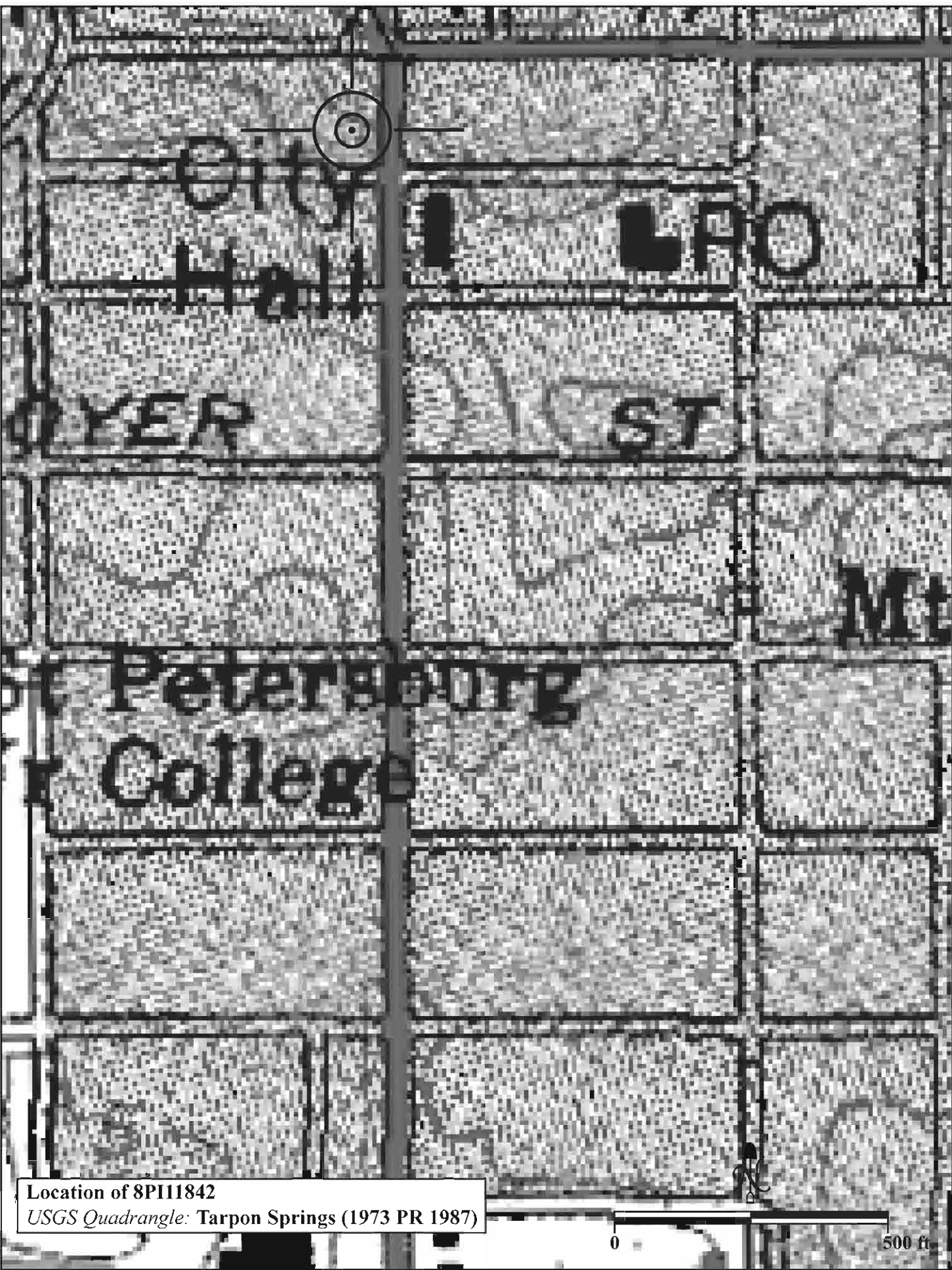
- REQUIRED:**
1. USGS 7.5' MAP WITH STRUCTURES PINPOINTED IN RED
 2. LARGE SCALE STREET OR PLAT MAP
 3. PHOTO OF MAIN FACADE, PREFERABLY B&W, AT LEAST 3x5



SKETCH MAP



USGS QUADRANGLE MAP



Location of 8PI11842

USGS Quadrangle: Tarpon Springs (1973 PR 1987)

0

500 ft



HISTORICAL STRUCTURE FORM

FLORIDA MASTER SITE FILE

Consult Guide To Historical Structure Forms for detailed instructions

Site # 8PI11843

Recorder # 154

Recorder Date 2/16/09

Original ☒Update ☐

Site Name 210 N Pinellas Avenue Other Names

Project Name Historic Resources Survey of Tarpon Springs

Historic Contexts Depression/New Deal National Register Category Building

LOCATION and IDENTIFICATION

Address 210 N Pinellas Avenue

Vicinity of E side of Pinellas between Orange and Cypress

City Tarpon Springs County Pinellas

Ownership Private-individual Subdivision Block # Lot #

MAPPING

USGS Map TARPON SPRINGS Township 27S Range 15E Section 12

Quarter Qtr Qtr Irregular Section ☐ UTM Zone 17

Easting 327510 Northing 3114882 Land Grant Unknown

Latitude Longitude Plat or Other Map Aerial Photographs

HISTORY

Architect/Builder Unknown Construction Date 1930 Circa ☒Alterations ☒ Date c.1960 Type/Location front porch enclosed, siding addedAdditions ☐ Date Type/LocationMoved ☐ Original Location

Use Original Private residence Use Present Private residence

DESCRIPTION

Style Frame Vernacular Exterior Plan Rectangular Interior Plan Unknown Stories 1

Structural System Wood frame Exterior Fabric Asbestos siding; Pebble stone block

Foundation Continuous Foundation Materials Concrete block Foundation Infill N/A

No. of Porches 0 Locations/Features original full width integral front porch now enclosed, pebble block posts and side walls still evident

Main Entrance (stylistic details): center entrance with no overhang

Outbldgs. ☐ Number Nature/Location (Describe below)

Roof Type Gable Roofing Materials Composition shingles

Secondary Structures ☐ Comments Not applicable LocationChimneys ☒ Number 1 Orientation North Location Wall Material StuccoWood Windows ☐ Type Light #Metal Windows ☒ Type SHS; Awning Light # 2/2; 3

Exterior Ornament cornerboards, rafter tails, wood surrounds

Condition Fair Surroundings Residential, Commercial

Narrative (general, interior, landscape, context; 3 lines only)

This structure appears to have a basement and features a site cast pebble block site wall along the west side of the property. It has been altered by enclosing the front porch, installation of replacement siding and replacement of original windows with metal awning style.

Archaeological Remains Present ☐ FMSF Archaeological Site Form Completed (if yes, attach) ☐

Consult Guide To Historical Structure Forms for detailed instructions

RECORDER'S EVALUATION OF SITE

Individually Eligible for National Register? Yes ☐ No ☒ Likely, Need Information ☐ Insufficient Information ☐Potential Contributor to Nat. Reg. District? Yes ☐ No ☒ Likely, Need Information ☐ Insufficient Information ☐

Areas of Significance

Community planning & development

Summary of Significance

This resource is an example of residential architecture in Tarpon Springs during the Depression/New Deal-era and as such is representative of the development of the City of Tarpon Springs. However, this building has had unsympathetic alterations that diminish its overall architectural integrity. Therefore, this resource is considered ineligible for listing in the NRHP, individually or as part of a district. The building may retain enough historic integrity to be considered significant at a local level.

DHR USE ONLY		OFFICIAL EVALUATIONS	DHR USE ONLY	
NR DATE ____/____/____	KEEPER-NR ELIGIBILITY <input type="checkbox"/> yes <input type="checkbox"/> no		Date	____/____/____
DELIST DATE ____/____/____	SHPO-NR ELIGIBILITY: <input type="checkbox"/> yes <input type="checkbox"/> no <input type="checkbox"/> potentially elig. <input type="checkbox"/> insufficient info		Date	____/____/____
	LOCAL DESIGNATION: _____		Date	____/____/____
	Local office _____			
National Register Criteria for Evaluation <input type="checkbox"/> a <input type="checkbox"/> b <input type="checkbox"/> c <input type="checkbox"/> d (See National Register Bulletin 15, p. 2)				

DOCUMENTATION

Research Methods Florida Site File for past architectural surveys; Florida Site File search; Local library; Tax records; Pedestrian; Sanborn maps

Bibliographic References

Location of Negatives Janus Research **Negative Numbers** Roll 2885, #33, Facing E

RECORDER INFORMATION

Recorder Name Janus Research

Recorder Affiliation JANUS RESEARCH, 1107 N. Ward Street, Tampa, Florida 33607 Telephone 813-636-8200

- REQUIRED:**
1. USGS 7.5' MAP WITH STRUCTURES PINPOINTED IN RED
 2. LARGE SCALE STREET OR PLAT MAP
 3. PHOTO OF MAIN FACADE, PREFERABLY B&W, AT LEAST 3x5



SKETCH MAP



USGS QUADRANGLE MAP



Location of 8PI11843

USGS Quadrangle: Tarpon Springs (1973 PR 1987)

500 ft



HISTORICAL STRUCTURE FORM

FLORIDA MASTER SITE FILE

Consult Guide To Historical Structure Forms for detailed instructions

Site # 8PI11844

Recorder # 212

Recorder Date 2/18/09

Original ☒Update ☐

Site Name 16 Read Street Other Names

Project Name Historic Resources Survey of Tarpon Springs

Historic Contexts Modern National Register Category Building

LOCATION and IDENTIFICATION

Address 16 Read Street

Vicinity of N side of Read between Pinellas and Grand

City Tarpon Springs County Pinellas

Ownership Private-individual Subdivision Block # Lot #

MAPPING

USGS Map TARPON SPRINGS Township 27S Range 15E Section 12

Quarter Qtr Qtr Irregular Section ☐ UTM Zone 17

Easting 327457 Northing 3114989 Land Grant Unknown

Latitude Longitude Plat or Other Map Aerial Photographs

HISTORY

Architect/Builder Unknown Construction Date 1956 Circa ☒Alterations ☒ Date c.1980 Type/Location front porch enclosed, windows replacedAdditions ☒ Date c.1970 Type/Location rear shed roof wood framed addition; side gable addition on east elevationMoved ☐ Original Location

Use Original Private residence Use Present Private residence

DESCRIPTION

Style Masonry Vernacular Exterior Plan Rectangular Interior Plan Unknown Stories 1

Structural System Concrete block Exterior Fabric Concrete block

Foundation Continuous Foundation Materials Concrete block Foundation Infill N/A

No. of Porches 0 Locations/Features original separate flat roof porch now enclosed

Main Entrance (stylistic details): south end side entry with no overhang

Outbldgs. ☐ Number Nature/Location (Describe below)

Roof Type Gable Roofing Materials Composition shingles

Secondary Structures ☐ Comments Not applicable LocationChimneys ☐ Number 0 Orientation N/A Location N/A Material Not applicableWood Windows ☐ Type Light #Metal Windows ☒ Type SHS; Fixed Light # 1/1

Exterior Ornament vents (metal louvre in gable end), concrete sills

Condition Good Surroundings Residential

Narrative (general, interior, landscape, context; 3 lines only)

This structure features rounded corner blocks at the building corners. A new rusticated block site wall is located along the front of the lot.

Archaeological Remains Present ☐ FMSF Archaeological Site Form Completed (if yes, attach) ☐

Consult Guide To Historical Structure Forms for detailed instructions

RECORDER'S EVALUATION OF SITE

Individually Eligible for National Register? Yes ☐ No ☒ Likely, Need Information ☐ Insufficient Information ☐Potential Contributor to Nat. Reg. District? Yes ☐ No ☒ Likely, Need Information ☐ Insufficient Information ☐

Areas of Significance

Community planning & development

Summary of Significance

This resource is an example of residential architecture in Tarpon Springs during the Modern-era. However, this building has had substantial unsympathetic alterations that diminish its overall architectural integrity and it no longer conveys its historic significance. Therefore, this resource is considered non-contributing to the NRHP or Local Historic District.

DHR USE ONLY		OFFICIAL EVALUATIONS		DHR USE ONLY	
NR DATE ____/____/____	KEEPER-NR ELIGIBILITY <input type="checkbox"/> yes <input type="checkbox"/> no			Date	____/____/____
DELIST DATE ____/____/____	SHPO-NR ELIGIBILITY: <input type="checkbox"/> yes <input type="checkbox"/> no <input type="checkbox"/> potentially elig. <input type="checkbox"/> insufficient info			Date	____/____/____
	LOCAL DESIGNATION: _____			Date	____/____/____
	Local office _____				
National Register Criteria for Evaluation <input type="checkbox"/> a <input type="checkbox"/> b <input type="checkbox"/> c <input type="checkbox"/> d (See National Register Bulletin 15, p. 2)					

DOCUMENTATION

Research Methods Florida Site File for past architectural surveys; Florida Site File search; Local library; Tax records; Pedestrian; Sanborn maps

Bibliographic References

Location of Negatives Janus Research Negative Numbers Roll 2885, #184, Facing NW

RECORDER INFORMATION

Recorder Name Janus Research

Recorder Affiliation JANUS RESEARCH, 1107 N. Ward Street, Tampa, Florida 33607 Telephone 813-636-8200

- REQUIRED:**
1. USGS 7.5' MAP WITH STRUCTURES PINPOINTED IN RED
 2. LARGE SCALE STREET OR PLAT MAP
 3. PHOTO OF MAIN FACADE, PREFERABLY B&W, AT LEAST 3x5



SKETCH MAP



USGS QUADRANGLE MAP



Location of 8PI11844

USGS Quadrangle: Tarpon Springs (1973 PR 1987)



HISTORICAL STRUCTURE FORM

FLORIDA MASTER SITE FILE

Consult Guide To Historical Structure Forms for detailed instructions

Site # 8PI11845

Recorder # 208

Recorder Date 2/17/09

Original ☒Update ☐

Site Name 33 Read Street Other Names

Project Name Historic Resources Survey of Tarpon Springs

Historic Contexts Modern National Register Category Building

LOCATION and IDENTIFICATION

Address 33 Read Street

Vicinity of S side of Read between Pinellas and Grand

City Tarpon Springs County Pinellas

Ownership Private-individual Subdivision Block # Lot #

MAPPING

USGS Map TARPON BAY Township 27S Range 15E Section 12

Quarter Qtr Qtr Irregular Section ☐ UTM Zone 17

Easting 327367 Northing 3114958 Land Grant Unknown

Latitude Longitude Plat or Other Map Aerial Photographs

HISTORY

Architect/Builder Unknown Construction Date 1959 Circa ☒Alterations ☒ Date c.1990 Type/Location windows replacedAdditions ☐ Date Type/LocationMoved ☐ Original Location

Use Original Duplex Use Present Duplex

DESCRIPTION

Style Masonry Vernacular Exterior Plan L-shaped Interior Plan Unknown Stories 1

Structural System Concrete block Exterior Fabric Brick; Stucco

Foundation Slab Foundation Materials Poured concrete Foundation Infill N/A

No. of Porches 0 Locations/Features N/A

Main Entrance (stylistic details): centered in L-plan with fabric awning

Outbldgs. ☐ Number Nature/Location (Describe below)

Roof Type Flat Roofing Materials Built-up roof

Secondary Structures ☐ Comments Not applicable LocationChimneys ☐ Number 0 Orientation N/A Location N/A Material Not applicableWood Windows ☐ Type Light #Metal Windows ☒ Type SHS Light # 1/1

Exterior Ornament concrete sills, fabric awnings

Condition Good Surroundings Residential

Narrative (general, interior, landscape, context; 3 lines only)

This structure features flat roof overhangs, a brick band around the window level, and a PVC picket fence surrounding the lot.

Archaeological Remains Present ☐ FMSF Archaeological Site Form Completed (if yes, attach) ☐

Consult Guide To Historical Structure Forms for detailed instructions

RECORDER'S EVALUATION OF SITE

Individually Eligible for National Register? Yes ☐ No ☒ Likely, Need Information ☐ Insufficient Information ☐Potential Contributor to Nat. Reg. District? Yes ☒ No ☐ Likely, Need Information ☐ Insufficient Information ☐

Areas of Significance

Community planning & development

Summary of Significance

This resource is an example of residential architecture in Tarpon Springs during the Modern-era and is representative of the development of the City of Tarpon Springs. Although this building has undergone some minor alterations, the majority of architectural details remain and the overall historic massing is retained. Therefore, this building would be considered a contributing resource to the NRHP and Local Tarpon Springs Historic District.

DHR USE ONLY		OFFICIAL EVALUATIONS	DHR USE ONLY	
NR DATE ____/____/____	KEEPER-NR ELIGIBILITY <input type="checkbox"/> yes <input type="checkbox"/> no		Date	____/____/____
DELIST DATE ____/____/____	SHPO-NR ELIGIBILITY: <input type="checkbox"/> yes <input type="checkbox"/> no <input type="checkbox"/> potentially elig. <input type="checkbox"/> insufficient info		Date	____/____/____
	LOCAL DESIGNATION: _____		Date	____/____/____
	Local office _____			
National Register Criteria for Evaluation <input type="checkbox"/> a <input type="checkbox"/> b <input type="checkbox"/> c <input type="checkbox"/> d (See National Register Bulletin 15, p. 2)				

DOCUMENTATION

Research Methods Florida Site File for past architectural surveys; Florida Site File search; Local library; Tax records; Pedestrian; Sanborn maps

Bibliographic References

Location of Negatives Janus Research **Negative Numbers** Roll 2885, #175, Facing SE

RECORDER INFORMATION

Recorder Name Janus Research

Recorder Affiliation JANUS RESEARCH, 1107 N. Ward Street, Tampa, Florida 33607 Telephone 813-636-8200

- REQUIRED:**
1. USGS 7.5' MAP WITH STRUCTURES PINPOINTED IN RED
 2. LARGE SCALE STREET OR PLAT MAP
 3. PHOTO OF MAIN FACADE, PREFERABLY B&W, AT LEAST 3x5



SKETCH MAP



USGS QUADRANGLE MAP



Location of 8PI11845

USGS Quadrangle: Tarpon Springs (1973 PR 1987)



HISTORICAL STRUCTURE FORM

FLORIDA MASTER SITE FILE

Consult Guide To Historical Structure Forms for detailed instructions

Site # 8PI11846

Recorder # 214

Recorder Date 2/18/09

Original ☒Update ☐

Site Name 34 Read Street Other Names

Project Name Historic Resources Survey of Tarpon Springs

Historic Contexts Modern National Register Category Building

LOCATION and IDENTIFICATION

Address 34 Read Street

Vicinity of N side of Read Street between Pinellas and Grand

City Tarpon Springs County Pinellas

Ownership Private-individual Subdivision Block # Lot #

MAPPING

USGS Map TARPON SPRINGS Township 27S Range 15E Section 12

Quarter Qtr Qtr Irregular Section UTM Zone 17

Easting 327431 Northing 3114990 Land Grant Unknown

Latitude Longitude Plat or Other Map Aerial Photographs

HISTORY

Architect/Builder Unknown Construction Date 1955 Circa ☒Alterations ☐ Date Type/LocationAdditions ☐ Date Type/LocationMoved ☐ Original Location

Use Original Duplex Use Present Duplex

DESCRIPTION

Style Ranch Exterior Plan Irregular Interior Plan Irregular Stories 1

Structural System Brick Exterior Fabric Brick; Vertical plank

Foundation Slab Foundation Materials Poured concrete Foundation Infill N/A

No. of Porches 2 Locations/Features inset integral entries on southeast and southwest corners with simple 4x4 posts

Main Entrance (stylistic details): entries at southeast and southwest corners under small porches

Outbldgs. ☒ Number 1 Nature/Location (Describe below)

one story cottage to the rear, date unknown, unable to view from the street

Roof Type Cross-gabled Roofing Materials Composition shingles

Secondary Structures ☐ Comments Not applicable LocationChimneys ☒ Number 1 Orientation Center Location Ridge/Interior Material Concrete BlockWood Windows ☐ Type Light #Metal Windows ☒ Type SHS Light # 2/2

Exterior Ornament vents (metal louveres in gable ends), concrete sills

Condition Fair Surroundings Residential

Narrative (general, interior, landscape, context; 3 lines only)

This structure features gable siding with a zigzag pattern decorative edge.

Archaeological Remains Present ☐ FMSF Archaeological Site Form Completed (if yes, attach) ☐

Consult Guide To Historical Structure Forms for detailed instructions

RECORDER'S EVALUATION OF SITE

Individually Eligible for National Register? Yes ☐ No ☒ Likely, Need Information ☐ Insufficient Information ☐Potential Contributor to Nat. Reg. District? Yes ☒ No ☐ Likely, Need Information ☐ Insufficient Information ☐

Areas of Significance

Community planning & development

Summary of Significance

This resource is an example of residential architecture in Tarpon Springs during the Modern-era and is representative of the development of the City of Tarpon Springs. Although this building has undergone some minor alterations, the majority of architectural details remain and the overall historic massing is retained. Therefore, this building would be considered a contributing resource to the NRHP and Local Tarpon Springs Historic District.

DHR USE ONLY		OFFICIAL EVALUATIONS	DHR USE ONLY	
NR DATE ____/____/____	KEEPER-NR ELIGIBILITY <input type="checkbox"/> yes <input type="checkbox"/> no		Date	____/____/____
DELIST DATE ____/____/____	SHPO-NR ELIGIBILITY: <input type="checkbox"/> yes <input type="checkbox"/> no <input type="checkbox"/> potentially elig. <input type="checkbox"/> insufficient info		Date	____/____/____
	LOCAL DESIGNATION: _____		Date	____/____/____
	Local office _____			
National Register Criteria for Evaluation <input type="checkbox"/> a <input type="checkbox"/> b <input type="checkbox"/> c <input type="checkbox"/> d (See National Register Bulletin 15, p. 2)				

DOCUMENTATION

Research Methods Florida Site File for past architectural surveys; Florida Site File search; Local library; Tax records; Pedestrian; Sanborn maps

Bibliographic References

Location of Negatives Janus Research **Negative Numbers** Roll 2885, #189, Facing NW

RECORDER INFORMATION

Recorder Name Janus Research

Recorder Affiliation JANUS RESEARCH, 1107 N. Ward Street, Tampa, Florida 33607 Telephone 813-636-8200

- REQUIRED:**
1. USGS 7.5' MAP WITH STRUCTURES PINPOINTED IN RED
 2. LARGE SCALE STREET OR PLAT MAP
 3. PHOTO OF MAIN FACADE, PREFERABLY B&W, AT LEAST 3x5



SKETCH MAP



USGS QUADRANGLE MAP



Location of 8PI11846

USGS Quadrangle: Tarpon Springs (1973 PR 1987)



HISTORICAL STRUCTURE FORM

FLORIDA MASTER SITE FILE

Consult Guide To Historical Structure Forms for detailed instructions

Site # 8PI11847

Recorder # 215

Recorder Date 2/18/09

Original ☒Update ☐

Site Name 40 Read Street Other Names

Project Name Historic Resources Survey of Tarpon Springs

Historic Contexts Modern National Register Category Building

LOCATION and IDENTIFICATION

Address 40 Read Street

Vicinity of N side of Read between Pinellas and Grand

City Tarpon Springs County Pinellas

Ownership Private-individual Subdivision Block # Lot #

MAPPING

USGS Map TARPON SPRINGS Township 27S Range 15E Section 12

Quarter Qtr Qtr Irregular Section ☐ UTM Zone 17

Easting 327421 Northing 3114989 Land Grant Unknown

Latitude Longitude Plat or Other Map Aerial Photographs

HISTORY

Architect/Builder Unknown Construction Date 1954 Circa ☒Alterations ☒ Date c.1980 Type/Location front porch enclosed, stucco bands addedAdditions ☒ Date c.1970 Type/Location shed roof, one story, concrete block on west elevationMoved ☐ Original Location

Use Original Private residence Use Present Private residence

DESCRIPTION

Style Masonry Vernacular Exterior Plan Irregular Interior Plan Unknown Stories 1

Structural System Concrete block Exterior Fabric Stucco; Wood siding

Foundation Slab Foundation Materials Poured concrete Foundation Infill N/A

No. of Porches 0 Locations/Features originally separate front gable

Main Entrance (stylistic details): center entry on symmetrical façade

Outbldgs. ☐ Number Nature/Location (Describe below)

Roof Type Cross-gabled Roofing Materials Composition shingles

Secondary Structures ☐ Comments Not applicable LocationChimneys ☐ Number 0 Orientation N/A Location N/A Material Not applicableWood Windows ☐ Type Light #Metal Windows ☒ Type SHS Light # 1/1

Exterior Ornament vents (metal louver in gable end), concrete sills, concrete banding

Condition Good Surroundings Residential

Narrative (general, interior, landscape, context; 3 lines only)

This structure features a zigzag edge to the gable siding and a zigzag bargeboard on the front gable trim.

Archaeological Remains Present ☐ FMSF Archaeological Site Form Completed (if yes, attach) ☐

Consult Guide To Historical Structure Forms for detailed instructions

RECORDER'S EVALUATION OF SITE

Individually Eligible for National Register? Yes ☐ No ☒ Likely, Need Information ☐ Insufficient Information ☐Potential Contributor to Nat. Reg. District? Yes ☐ No ☒ Likely, Need Information ☐ Insufficient Information ☐

Areas of Significance

Community planning & development

Summary of Significance

This resource is an example of residential architecture in Tarpon Springs during the Modern-era. However, this building has had substantial unsympathetic alterations that diminish its overall architectural integrity and it no longer conveys its historic significance. Therefore, this resource is considered non-contributing to the NRHP or Local Historic District.

DHR USE ONLY		OFFICIAL EVALUATIONS	DHR USE ONLY	
NR DATE ____/____/____	KEEPER-NR ELIGIBILITY <input type="checkbox"/> yes <input type="checkbox"/> no		Date	____/____/____
DELIST DATE ____/____/____	SHPO-NR ELIGIBILITY: <input type="checkbox"/> yes <input type="checkbox"/> no <input type="checkbox"/> potentially elig. <input type="checkbox"/> insufficient info		Date	____/____/____
	LOCAL DESIGNATION: _____		Date	____/____/____
	Local office _____			
National Register Criteria for Evaluation <input type="checkbox"/> a <input type="checkbox"/> b <input type="checkbox"/> c <input type="checkbox"/> d (See National Register Bulletin 15, p. 2)				

DOCUMENTATION

Research Methods Florida Site File for past architectural surveys; Florida Site File search; Local library; Tax records; Pedestrian; Sanborn maps

Bibliographic References

Location of Negatives Janus Research **Negative Numbers** Roll 2885, #215, Facing NW

RECORDER INFORMATION

Recorder Name Janus Research

Recorder Affiliation JANUS RESEARCH, 1107 N. Ward Street, Tampa, Florida 33607 Telephone 813-636-8200

- REQUIRED:**
1. USGS 7.5' MAP WITH STRUCTURES PINPOINTED IN RED
 2. LARGE SCALE STREET OR PLAT MAP
 3. PHOTO OF MAIN FACADE, PREFERABLY B&W, AT LEAST 3x5



SKETCH MAP



USGS QUADRANGLE MAP



Location of 8PI11847

USGS Quadrangle: Tarpon Springs (1973 PR 1987)

500 ft



HISTORICAL STRUCTURE FORM

FLORIDA MASTER SITE FILE

Consult Guide To Historical Structure Forms for detailed instructions

Site # 8PI11848

Recorder # 216

Recorder Date 2/18/09

Original ☒Update ☐

Site Name 46 Read Street Other Names

Project Name Historic Resources Survey of Tarpon Springs

Historic Contexts Boom Times National Register Category Building

LOCATION and IDENTIFICATION

Address 46 Read Street

Vicinity of N side of Read between Pinellas and Grand

City Tarpon Springs County Pinellas

Ownership Private-individual Subdivision Block # Lot #

MAPPING

USGS Map TARPON SPRINGS Township 27S Range 15E Section 12

Quarter Qtr Qtr Irregular Section ☐ UTM Zone 17

Easting 327401 Northing 3114991 Land Grant Unknown

Latitude Longitude Plat or Other Map Aerial Photographs

HISTORY

Architect/Builder Unknown Construction Date 1925 Circa ☒Alterations ☒ Date c.1960 Type/Location windows altered, replacedAdditions ☒ Date c.1960 Type/Location one story flat roof to rearMoved ☐ Original Location

Use Original Private residence Use Present Private residence

DESCRIPTION

Style Craftsman Exterior Plan Irregular Interior Plan Unknown Stories 1

Structural System Wood frame Exterior Fabric Stucco

Foundation Continuous Foundation Materials Concrete block Foundation Infill N/A

No. of Porches 1 Locations/Features separate, nearly full width, front gable with battered wood posts on stucco piers

Main Entrance (stylistic details): center entry under main porch

Outbdgs. ☒ Number 1 Nature/Location (Describe below)

non-historic wood shed to rear

Roof Type Cross-gabled Roofing Materials Composition shingles

Secondary Structures ☐ Comments Not applicable LocationChimneys ☒ Number 1 Orientation East Location Wall Material StuccoWood Windows ☐ Type Light #Metal Windows ☒ Type SHS Light # 2/2; 1/1

Exterior Ornament rafter tails, knee braces, vents (gable end wood louver), wood surrounds

Condition Good Surroundings Residential

Narrative (general, interior, landscape, context; 3 lines only)

This cross gabled bungalow has wide eaves supported by brackets and a prominent front gable porch supported by tapered columns on stucco piers. The porch deck has been replaced and sprayed with pebble texture. The building has been altered but retains its overall bungalow form.

Archaeological Remains Present ☐ FMSF Archaeological Site Form Completed (if yes, attach) ☐

Consult Guide To Historical Structure Forms for detailed instructions

RECORDER'S EVALUATION OF SITE

Individually Eligible for National Register? Yes ☐ No ☒ Likely, Need Information ☐ Insufficient Information ☐
 Potential Contributor to Nat. Reg. District? Yes ☒ No ☐ Likely, Need Information ☐ Insufficient Information ☐

Areas of Significance

Community planning & development

Summary of Significance

This resource is an example of residential architecture in Tarpon Springs during the Boom Times-era and is representative of the development of the City of Tarpon Springs. Although this building has undergone some minor alterations, the majority of architectural details remain and the overall historic massing is retained. Therefore, this building would be considered a contributing resource to the NRHP and Local Tarpon Springs Historic District.

DHR USE ONLY		OFFICIAL EVALUATIONS	DHR USE ONLY	
NR DATE ____/____/____	KEEPER-NR ELIGIBILITY <input type="checkbox"/> yes <input type="checkbox"/> no		Date	____/____/____
DELIST DATE ____/____/____	SHPO-NR ELIGIBILITY: <input type="checkbox"/> yes <input type="checkbox"/> no <input type="checkbox"/> potentially elig. <input type="checkbox"/> insufficient info		Date	____/____/____
	LOCAL DESIGNATION: _____		Date	____/____/____
	Local office _____			
National Register Criteria for Evaluation <input type="checkbox"/> a <input type="checkbox"/> b <input type="checkbox"/> c <input type="checkbox"/> d (See National Register Bulletin 15, p. 2)				

DOCUMENTATION

Research Methods Florida Site File for past architectural surveys; Florida Site File search; Local library; Tax records; Pedestrian; Sanborn maps

Bibliographic References

Location of Negatives Janus Research **Negative Numbers** Roll 2885, #191, Facing NW

RECORDER INFORMATION

Recorder Name Janus Research

Recorder Affiliation JANUS RESEARCH, 1107 N. Ward Street, Tampa, Florida 33607 Telephone 813-636-8200

- REQUIRED:**
1. USGS 7.5' MAP WITH STRUCTURES PINPOINTED IN RED
 2. LARGE SCALE STREET OR PLAT MAP
 3. PHOTO OF MAIN FACADE, PREFERABLY B&W, AT LEAST 3x5



SKETCH MAP



USGS QUADRANGLE MAP



Location of 8PI11848

USGS Quadrangle: Tarpon Springs (1973 PR 1987)



HISTORICAL STRUCTURE FORM

FLORIDA MASTER SITE FILE

Consult Guide To Historical Structure Forms for detailed instructions

Site # 8PI11849

Recorder # 246

Recorder Date 2/18/09

Original ☒Update ☐

Site Name 120 Read Street Other Names

Project Name Historic Resources Survey of Tarpon Springs

Historic Contexts Depression/New Deal National Register Category Building

LOCATION and IDENTIFICATION

Address 120 Read Street

Vicinity of N side of Read between Grand and Spring

City Tarpon Springs County Pinellas

Ownership Private-individual Subdivision Block # Lot #

MAPPING

USGS Map TARPON SPRINGS Township 27S Range 15E Section 12

Quarter Qtr Qtr Irregular Section UTM Zone 17

Easting 327166 Northing 3114996 Land Grant Unknown

Latitude Longitude Plat or Other Map Aerial Photographs

HISTORY

Architect/Builder Unknown Construction Date 1935 Circa ☒Alterations ☒ Date c.1950 Type/Location asbestos siding, some windows replacedAdditions ☒ Date c.1950 Type/Location shed roof addition on west end rearMoved ☐ Original Location

Use Original Private residence Use Present Private residence

DESCRIPTION

Style Minimal Traditional Exterior Plan Irregular Interior Plan Unknown Stories 1

Structural System Wood frame Exterior Fabric Asbestos-shingles or siding

Foundation Piers Foundation Materials Poured concrete Foundation Infill Diagonal Lattice (wood)

No. of Porches 0 Locations/Features N/A

Main Entrance (stylistic details): center entry with no overhang and a brick stoop

Outbldgs. ☒ Number 1 Nature/Location (Describe below)

one story wood frame, front gable cottage (contributing)

Roof Type Gable Roofing Materials Composition shingles

Secondary Structures ☐ Comments Not applicable LocationChimneys ☐ Number 0 Orientation N/A Location N/A Material Not applicableWood Windows ☒ Type DHS Light # 4/1Metal Windows ☒ Type Awning Light # 3

Exterior Ornament rafter tails, shutters (faux)

Condition Fair Surroundings Residential

Narrative (general, interior, landscape, context; 3 lines only)

This side gabled residence has little overhang and exposed rafter tails.

Archaeological Remains Present ☐ FMSF Archaeological Site Form Completed (if yes, attach) ☐

Consult Guide To Historical Structure Forms for detailed instructions

RECORDER'S EVALUATION OF SITE

Individually Eligible for National Register? Yes ☐ No ☒ Likely, Need Information ☐ Insufficient Information ☐
 Potential Contributor to Nat. Reg. District? Yes ☒ No ☐ Likely, Need Information ☐ Insufficient Information ☐

Areas of Significance

Community planning & development

Summary of Significance

This resource is an example of residential architecture in Tarpon Springs during the Depression/New Deal-era and is representative of the development of the City of Tarpon Springs. Although this building has undergone some minor alterations, the majority of architectural details remain and the overall historic massing is retained. Therefore, this building would be considered a contributing resource to the NRHP and Local Tarpon Springs Historic District.

DHR USE ONLY		OFFICIAL EVALUATIONS	DHR USE ONLY	
NR DATE ____/____/____	KEEPER-NR ELIGIBILITY <input type="checkbox"/> yes <input type="checkbox"/> no		Date	____/____/____
DELIST DATE ____/____/____	SHPO-NR ELIGIBILITY: <input type="checkbox"/> yes <input type="checkbox"/> no <input type="checkbox"/> potentially elig. <input type="checkbox"/> insufficient info		Date	____/____/____
	LOCAL DESIGNATION: _____		Date	____/____/____
	Local office _____			
National Register Criteria for Evaluation <input type="checkbox"/> a <input type="checkbox"/> b <input type="checkbox"/> c <input type="checkbox"/> d (See National Register Bulletin 15, p. 2)				

DOCUMENTATION

Research Methods Florida Site File for past architectural surveys; Florida Site File search; Local library; Tax records; Pedestrian; Sanborn maps

Bibliographic References

Location of Negatives Janus Research **Negative Numbers** Roll 2885, #257, Facing N

RECORDER INFORMATION

Recorder Name Janus Research

Recorder Affiliation JANUS RESEARCH, 1107 N. Ward Street, Tampa, Florida 33607 Telephone 813-636-8200

- REQUIRED:**
1. USGS 7.5' MAP WITH STRUCTURES PINPOINTED IN RED
 2. LARGE SCALE STREET OR PLAT MAP
 3. PHOTO OF MAIN FACADE, PREFERABLY B&W, AT LEAST 3x5



SKETCH MAP



USGS QUADRANGLE MAP



Location of 8PI11849

USGS Quadrangle: Tarpon Springs (1973 PR 1987)

4

500 ft



HISTORICAL STRUCTURE FORM

FLORIDA MASTER SITE FILE

Consult Guide To Historical Structure Forms for detailed instructions

Site # 8PI11850

Recorder # 247

Recorder Date 2/18/09

Original ☒Update ☐

Site Name 140 Read Street Other Names

Project Name Historic Resources Survey of Tarpon Springs

Historic Contexts Modern National Register Category Building

LOCATION and IDENTIFICATION

Address 140 Read Street

Vicinity of N side of Read between Grand and Spring

City Tarpon Springs County Pinellas

Ownership Private-individual Subdivision Block # Lot #

MAPPING

USGS Map TARPON SPRINGS Township 27S Range 15E Section 12

Quarter Qtr Qtr Irregular Section ☐ UTM Zone 17

Easting 327133 Northing 3114989 Land Grant Unknown

Latitude Longitude Plat or Other Map Aerial Photographs

HISTORY

Architect/Builder Unknown Construction Date 1959 Circa ☒Alterations ☒ Date c.1970 Type/Location east end enclosedAdditions ☐ Date Type/LocationMoved ☐ Original Location

Use Original Private residence Use Present Private residence

DESCRIPTION

Style Masonry Vernacular Exterior Plan Rectangular Interior Plan Unknown Stories 1

Structural System Concrete block Exterior Fabric Concrete block; Brick

Foundation Slab Foundation Materials Poured concrete Foundation Infill N/A

No. of Porches 0 Locations/Features N/A

Main Entrance (stylistic details): off-center entry with no overhang

Outbldgs. ☐ Number Nature/Location (Describe below)

Roof Type Gable Roofing Materials Composition shingles

Secondary Structures ☐ Comments Not applicable LocationChimneys ☐ Number 0 Orientation N/A Location N/A Material Not applicableWood Windows ☐ Type Light #Metal Windows ☒ Type SHS; Awning Light # 6/6; 4

Exterior Ornament shutters (faux), brick sills

Condition Fair Surroundings Residential

Narrative (general, interior, landscape, context; 3 lines only)

This side gabled residence has a moderate slope and brick façade. The east end was most likely a carport now enclosed.

Archaeological Remains Present ☐ FMSF Archaeological Site Form Completed (if yes, attach) ☐

Consult Guide To Historical Structure Forms for detailed instructions

RECORDER'S EVALUATION OF SITE

Individually Eligible for National Register? Yes ☐ No ☒ Likely, Need Information ☐ Insufficient Information ☐Potential Contributor to Nat. Reg. District? Yes ☒ No ☐ Likely, Need Information ☐ Insufficient Information ☐

Areas of Significance

Community planning & development

Summary of Significance

This resource is an example of residential architecture in Tarpon Springs during the Modern-era and is representative of the development of the City of Tarpon Springs. Although this building has undergone some minor alterations, the majority of architectural details remain and the overall historic massing is retained. Therefore, this building would be considered a contributing resource to the NRHP and Local Tarpon Springs Historic District.

DHR USE ONLY		OFFICIAL EVALUATIONS	DHR USE ONLY	
NR DATE ____/____/____	KEEPER-NR ELIGIBILITY <input type="checkbox"/> yes <input type="checkbox"/> no		Date	____/____/____
DELIST DATE ____/____/____	SHPO-NR ELIGIBILITY: <input type="checkbox"/> yes <input type="checkbox"/> no <input type="checkbox"/> potentially elig. <input type="checkbox"/> insufficient info		Date	____/____/____
	LOCAL DESIGNATION: _____		Date	____/____/____
	Local office _____			
National Register Criteria for Evaluation <input type="checkbox"/> a <input type="checkbox"/> b <input type="checkbox"/> c <input type="checkbox"/> d (See National Register Bulletin 15, p. 2)				

DOCUMENTATION

Research Methods Florida Site File for past architectural surveys; Florida Site File search; Local library; Tax records; Pedestrian; Sanborn maps

Bibliographic References

Location of Negatives Janus Research **Negative Numbers** Roll 2885, #259, Facing NW

RECORDER INFORMATION

Recorder Name Janus Research

Recorder Affiliation JANUS RESEARCH, 1107 N. Ward Street, Tampa, Florida 33607 Telephone 813-636-8200

- REQUIRED:**
1. USGS 7.5' MAP WITH STRUCTURES PINPOINTED IN RED
 2. LARGE SCALE STREET OR PLAT MAP
 3. PHOTO OF MAIN FACADE, PREFERABLY B&W, AT LEAST 3x5



SKETCH MAP



USGS QUADRANGLE MAP



Location of 8PI11850
USGS Quadrangle: Tarpon Springs (1973 PR 1987)

0 500 ft.



HISTORICAL STRUCTURE FORM

FLORIDA MASTER SITE FILE

Consult Guide To Historical Structure Forms for detailed instructions

Site # 8PI11851

Recorder # 249

Recorder Date 2/18/09

Original ☒Update ☐

Site Name 158 Read Street Other Names

Project Name Historic Resources Survey of Tarpon Springs

Historic Contexts Boom Times National Register Category Building

LOCATION and IDENTIFICATION

Address 158 Read Street

Vicinity of

City Tarpon Springs County Pinellas

Ownership Private-individual Subdivision Block # Lot #

MAPPING

USGS Map TARPON SPRINGS Township 27S Range 15E Section 12

Quarter Qtr Qtr Irregular Section ☐ UTM Zone 17

Easting 327087 Northing 3114976 Land Grant Unknown

Latitude Longitude Plat or Other Map Aerial Photographs

HISTORY

Architect/Builder Unknown Construction Date 1925 Circa ☒Alterations ☐ Date Type/LocationAdditions ☒ Date c.1950 Type/Location flat roof carport added to frontMoved ☐ Original Location

Use Original Private residence Use Present Private residence

DESCRIPTION

Style Frame Vernacular Exterior Plan Rectangular Interior Plan Unknown Stories 1

Structural System Wood frame Exterior Fabric Wood shingles

Foundation Slab Foundation Materials Poured concrete Foundation Infill N/A

No. of Porches 1 Locations/Features integral, recessed under main roof with simple 4x4 wood posts

Main Entrance (stylistic details): off center under main porch

Outbldgs. ☐ Number Nature/Location (Describe below)

Roof Type Gable Roofing Materials Composition shingles

Secondary Structures ☐ Comments Not applicable LocationChimneys ☐ Number 0 Orientation N/A Location N/A Material Not applicableWood Windows ☒ Type DHS; Casement Light # 1/1; 4Metal Windows ☐ Type Light #

Exterior Ornament knee braces, wood surrounds

Condition Good Surroundings Residential

Narrative (general, interior, landscape, context; 3 lines only)

This structure may have been built as an outbuilding for 154 Read Street and is set back from the street.

Archaeological Remains Present ☐ FMSF Archaeological Site Form Completed (if yes, attach) ☐

Consult Guide To Historical Structure Forms for detailed instructions

RECORDER'S EVALUATION OF SITE

Individually Eligible for National Register? Yes ☐ No ☒ Likely, Need Information ☐ Insufficient Information ☐Potential Contributor to Nat. Reg. District? Yes ☐ No ☒ Likely, Need Information ☐ Insufficient Information ☐

Areas of Significance

Community planning & development

Summary of Significance

This resource is an example of residential architecture in Tarpon Springs during the Boom Times-era and is representative of the development of the City of Tarpon Springs. However, this building has inappropriate alterations that compromise its overall architectural integrity. Therefore, this resource is considered non-contributing to the NRHP Tarpon Springs Historic District and ineligible as an individual resource in the NRHP. The modifications to the building could possibly be removed or reversed, and subsequently, it may retain enough historic integrity to be considered contributing to the Local Historic District.

DHR USE ONLY		OFFICIAL EVALUATIONS		DHR USE ONLY	
NR DATE ____/____/____	KEEPER-NR ELIGIBILITY <input type="checkbox"/> yes <input type="checkbox"/> no			Date	____/____/____
DELIST DATE ____/____/____	SHPO-NR ELIGIBILITY: <input type="checkbox"/> yes <input type="checkbox"/> no <input type="checkbox"/> potentially elig. <input type="checkbox"/> insufficient info			Date	____/____/____
	LOCAL DESIGNATION: _____			Date	____/____/____
	Local office _____				
National Register Criteria for Evaluation <input type="checkbox"/> a <input type="checkbox"/> b <input type="checkbox"/> c <input type="checkbox"/> d (See National Register Bulletin 15, p. 2)					

DOCUMENTATION

Research Methods Florida Site File for past architectural surveys; Florida Site File search; Local library; Tax records; Pedestrian; Sanborn maps

Bibliographic References

Location of Negatives Janus Research **Negative Numbers** Roll 2885, #262, Facing N

RECORDER INFORMATION

Recorder Name Janus Research

Recorder Affiliation JANUS RESEARCH, 1107 N. Ward Street, Tampa, Florida 33607 Telephone 813-636-8200

- REQUIRED:**
1. USGS 7.5' MAP WITH STRUCTURES PINPOINTED IN RED
 2. LARGE SCALE STREET OR PLAT MAP
 3. PHOTO OF MAIN FACADE, PREFERABLY B&W, AT LEAST 3x5



SKETCH MAP



USGS QUADRANGLE MAP



Location of 8PI11851
USGS Quadrangle: Tarpon Springs (1973 PR 1987)

0 500 ft.



HISTORICAL STRUCTURE FORM

FLORIDA MASTER SITE FILE

Consult Guide To Historical Structure Forms for detailed instructions

Site # 8PI11852

Recorder # 113

Recorder Date 1/28/09

Original ☒Update ☐

Site Name 41 N Ring Avenue Other Names

Project Name Historic Resources Survey of Tarpon Springs

Historic Contexts Modern National Register Category Building

LOCATION and IDENTIFICATION

Address 41 N Ring Avenue

Vicinity of SW corner of Ring Ave and Orange St.

City Tarpon Springs County Pinellas

Ownership Private-individual Subdivision Block # Lot #

MAPPING

USGS Map TARPON SPRINGS Township 27S Range 15E Section 12

Quarter Qtr Qtr Irregular Section ☐ UTM Zone 17

Easting 327782 Northing 3114741 Land Grant Unknown

Latitude Longitude Plat or Other Map Aerial Photographs

HISTORY

Architect/Builder Unknown Construction Date 1958 Circa ☒Alterations ☒ Date c.1980 Type/Location windows replacedAdditions ☐ Date Type/LocationMoved ☐ Original Location

Use Original Private residence Use Present Office

DESCRIPTION

Style Masonry Vernacular Exterior Plan Rectangular Interior Plan Unknown Stories 1

Structural System Concrete block Exterior Fabric Stucco

Foundation Slab Foundation Materials Poured concrete Foundation Infill N/A

No. of Porches 0 Locations/Features N/A

Main Entrance (stylistic details): off-set center door with fabric awning

Outbldgs. ☐ Number Nature/Location (Describe below)

Roof Type Flat Roofing Materials Built-up roof

Secondary Structures ☐ Comments Not applicable LocationChimneys ☐ Number 0 Orientation N/A Location N/A Material Not applicableWood Windows ☐ Type Light #Metal Windows ☒ Type SHS; Fixed Light # 2/2; 1

Exterior Ornament concrete sills, fabric awning

Condition Good Surroundings Residential, Commercial

Narrative (general, interior, landscape, context; 3 lines only)

This flat roof commercial building has a broad concrete overhang and features an ornate pelican and palm tree door.

Archaeological Remains Present ☐ FMSF Archaeological Site Form Completed (if yes, attach) ☐

Consult Guide To Historical Structure Forms for detailed instructions

RECORDER'S EVALUATION OF SITE

Individually Eligible for National Register? Yes ☐ No ☒ Likely, Need Information ☐ Insufficient Information ☐
 Potential Contributor to Nat. Reg. District? Yes ☒ No ☐ Likely, Need Information ☐ Insufficient Information ☐

Areas of Significance

Community planning & development

Summary of Significance

This resource is an example of residential architecture in Tarpon Springs during the Modern-era and is representative of the development of the City of Tarpon Springs. Possible expansion of the NRHP Historic District was evaluated, and resources immediately surrounding the current boundaries were considered for inclusion within the district if the NRHP boundaries are enlarged. This resource is considered contributing to the NRHP Historic District if the boundaries are enlarged.

DHR USE ONLY		OFFICIAL EVALUATIONS	DHR USE ONLY	
NR DATE ____/____/____	KEEPER-NR ELIGIBILITY <input type="checkbox"/> yes <input type="checkbox"/> no		Date	____/____/____
DELIST DATE ____/____/____	SHPO-NR ELIGIBILITY: <input type="checkbox"/> yes <input type="checkbox"/> no <input type="checkbox"/> potentially elig. <input type="checkbox"/> insufficient info		Date	____/____/____
	LOCAL DESIGNATION: _____		Date	____/____/____
	Local office _____			
National Register Criteria for Evaluation <input type="checkbox"/> a <input type="checkbox"/> b <input type="checkbox"/> c <input type="checkbox"/> d (See National Register Bulletin 15, p. 2)				

DOCUMENTATION

Research Methods Florida Site File for past architectural surveys; Florida Site File search; Local library; Tax records; Pedestrian; Sanborn maps

Bibliographic References

Location of Negatives Janus Research **Negative Numbers** Roll 2885, #234, Facing SW

RECORDER INFORMATION

Recorder Name Janus Research

Recorder Affiliation JANUS RESEARCH, 1107 N. Ward Street, Tampa, Florida 33607 Telephone 813-636-8200

- REQUIRED:**
1. USGS 7.5' MAP WITH STRUCTURES PINPOINTED IN RED
 2. LARGE SCALE STREET OR PLAT MAP
 3. PHOTO OF MAIN FACADE, PREFERABLY B&W, AT LEAST 3x5



SKETCH MAP





Location of 8PI11852

USGS Quadrangle: Tarpon Springs (1973 PR 1987)





HISTORICAL STRUCTURE FORM

FLORIDA MASTER SITE FILE

Consult Guide To Historical Structure Forms for detailed instructions

Site # 8PI11853

Recorder # 109

Recorder Date 1/28/09

Original ☒Update ☐

Site Name 116 N Ring Avenue Other Names

Project Name Historic Resources Survey of Tarpon Springs

Historic Contexts Boom Times National Register Category Building

LOCATION and IDENTIFICATION

Address 116 N Ring Avenue

Vicinity of E side of Ring Ave in between Orange St. and Cypress St.

City Tarpon Springs County Pinellas

Ownership Private-individual Subdivision Block # Lot #

MAPPING

USGS Map TARPON SPRINGS Township 27S Range 15E Section 12

Quarter Qtr Qtr Irregular Section ☐ UTM Zone 17

Easting 327818 Northing 3114804 Land Grant Unknown

Latitude Longitude Plat or Other Map Aerial Photographs

HISTORY

Architect/Builder Unknown Construction Date 1920 Circa ☒Alterations ☐ Date Type/LocationAdditions ☒ Date c.1970 Type/Location 1 story shed roof addition on north sideMoved ☐ Original Location

Use Original Outbuilding/garage Use Present Private residence

DESCRIPTION

Style Frame Vernacular Exterior Plan Irregular Interior Plan Unknown Stories 1

Structural System Wood frame Exterior Fabric Aluminum; Wood shingles

Foundation Unknown Foundation Materials Unknown Foundation Infill N/A

No. of Porches 1 Locations/Features front shed roof portico

Main Entrance (stylistic details): off center entry under shed roof portico

Outbldgs. ☐ Number Nature/Location (Describe below)

Roof Type Gable Roofing Materials Composition shingles

Secondary Structures ☐ Comments Not applicable LocationChimneys ☐ Number 0 Orientation N/A Location N/A Material Not applicableWood Windows ☐ Type Light #Metal Windows ☒ Type SHS Light # 1/1

Exterior Ornament vents, wood surrounds, gable end louvers

Condition Good Surroundings Residential

Narrative (general, interior, landscape, context; 3 lines only)

This structure is difficult to view from the street as it is set to the rear of the lot.

Archaeological Remains Present ☐ FMSF Archaeological Site Form Completed (if yes, attach) ☐

Consult Guide To Historical Structure Forms for detailed instructions

RECORDER'S EVALUATION OF SITE

Individually Eligible for National Register? Yes ☐ No ☒ Likely, Need Information ☐ Insufficient Information ☐Potential Contributor to Nat. Reg. District? Yes ☐ No ☒ Likely, Need Information ☐ Insufficient Information ☐

Areas of Significance

Community planning & development

Summary of Significance

This resource is an example of residential architecture in Tarpon Springs during the Boom Times-era and is representative of the development of the City of Tarpon Springs. However, this building has inappropriate alterations that compromise its overall architectural integrity. Therefore, this resource is considered non-contributing to the NRHP Tarpon Springs Historic District and ineligible as an individual resource in the NRHP. The modifications to the building could possibly be removed or reversed, and subsequently, it may retain enough historic integrity to be considered contributing to the Local Historic District.

DHR USE ONLY		OFFICIAL EVALUATIONS		DHR USE ONLY	
NR DATE ____/____/____	KEEPER-NR ELIGIBILITY <input type="checkbox"/> yes <input type="checkbox"/> no			Date	____/____/____
DELIST DATE ____/____/____	SHPO-NR ELIGIBILITY: <input type="checkbox"/> yes <input type="checkbox"/> no <input type="checkbox"/> potentially elig. <input type="checkbox"/> insufficient info			Date	____/____/____
	LOCAL DESIGNATION: _____			Date	____/____/____
	Local office _____				
National Register Criteria for Evaluation <input type="checkbox"/> a <input type="checkbox"/> b <input type="checkbox"/> c <input type="checkbox"/> d (See National Register Bulletin 15, p. 2)					

DOCUMENTATION

Research Methods Florida Site File for past architectural surveys; Florida Site File search; Local library; Tax records; Pedestrian; Sanborn maps

Bibliographic References

Location of Negatives Janus Research

Negative Numbers Roll 2885, #220, Facing NE

RECORDER INFORMATION

Recorder Name Janus Research

Recorder Affiliation JANUS RESEARCH, 1107 N. Ward Street, Tampa, Florida 33607 Telephone 813-636-8200

- REQUIRED:**
1. USGS 7.5' MAP WITH STRUCTURES PINPOINTED IN RED
 2. LARGE SCALE STREET OR PLAT MAP
 3. PHOTO OF MAIN FACADE, PREFERABLY B&W, AT LEAST 3x5



SKETCH MAP





Location of 8PI11853

USGS Quadrangle: Tarpon Springs (1973 PR 1987)





HISTORICAL STRUCTURE FORM

FLORIDA MASTER SITE FILE

Consult Guide To Historical Structure Forms for detailed instructions

Site # 8PI11854

Recorder # 115

Recorder Date 1/28/09

Original ☒Update ☐

Site Name 129 N Ring Avenue Other Names

Project Name Historic Resources Survey of Tarpon Springs

Historic Contexts Spanish-American War National Register Category Building

LOCATION and IDENTIFICATION

Address 129 N Ring Avenue

Vicinity of SW corner of Ring Ave and Center St.

City Tarpon Springs County Pinellas

Ownership Private-individual Subdivision Block # Lot #

MAPPING

USGS Map TARPON SPRINGS Township 27S Range 15E Section 12

Quarter Qtr Qtr Irregular Section ☐ UTM Zone 17

Easting 327786 Northing 3114828 Land Grant Unknown

Latitude Longitude Plat or Other Map Aerial Photographs

HISTORY

Architect/Builder Unknown Construction Date 1910 Circa ☒Alterations ☒ Date c.1960 Type/Location aluminum siding, windows replacedAdditions ☒ Date Type/Location rear shed roof, 1 storyMoved ☐ Original Location

Use Original Private residence Use Present Private residence

DESCRIPTION

Style Frame Vernacular Exterior Plan Irregular Interior Plan Unknown Stories 2

Structural System Wood frame Exterior Fabric Aluminum

Foundation Unknown Foundation Materials Unknown Foundation Infill N/A

No. of Porches 1 Locations/Features 1/2 width, center, 1 story, gable roof in front with wood posts on concrete piers

Main Entrance (stylistic details): center entry under gable porch

Outbdgs. ☒ Number 1 Nature/Location (Describe below)

non historical metal shed

Roof Type Gable Roofing Materials 5V-Sheet metal

Secondary Structures ☒ Comments Shed dormer Location north and south sideChimneys ☐ Number 0 Orientation N/A Location N/A Material Not applicableWood Windows ☒ Type DHS Light # 1/1Metal Windows ☒ Type SHS; Awning; Jalousie Light # 1/1; 3

Exterior Ornament wood surrounds

Condition Fair Surroundings Residential

Narrative (general, interior, landscape, context; 3 lines only)

This altered two-story frame residence sits on a corner lot and features a steep pitch front gabled roof.

Archaeological Remains Present ☐ FMSF Archaeological Site Form Completed (if yes, attach) ☐

Consult Guide To Historical Structure Forms for detailed instructions

RECORDER'S EVALUATION OF SITE

Individually Eligible for National Register? Yes ☐ No ☒ Likely, Need Information ☐ Insufficient Information ☐Potential Contributor to Nat. Reg. District? Yes ☐ No ☒ Likely, Need Information ☐ Insufficient Information ☐

Areas of Significance

Community planning & development

Summary of Significance

This resource is an example of residential architecture in Tarpon Springs during the Spanish-American War-era and is representative of the development of the City of Tarpon Springs. However, this building has inappropriate alterations that compromise its overall architectural integrity. Therefore, this resource is considered non-contributing to the NRHP Tarpon Springs Historic District and ineligible as an individual resource in the NRHP. The modifications to the building could possibly be removed or reversed, and subsequently, it may retain enough historic integrity to be considered contributing to the Local Historic District.

DHR USE ONLY		OFFICIAL EVALUATIONS		DHR USE ONLY	
NR DATE ____/____/____	KEEPER-NR ELIGIBILITY <input type="checkbox"/> yes <input type="checkbox"/> no			Date	____/____/____
DELIST DATE ____/____/____	SHPO-NR ELIGIBILITY: <input type="checkbox"/> yes <input type="checkbox"/> no <input type="checkbox"/> potentially elig. <input type="checkbox"/> insufficient info			Date	____/____/____
	LOCAL DESIGNATION: _____			Date	____/____/____
	Local office _____				
National Register Criteria for Evaluation <input type="checkbox"/> a <input type="checkbox"/> b <input type="checkbox"/> c <input type="checkbox"/> d (See National Register Bulletin 15, p. 2)					

DOCUMENTATION

Research Methods Florida Site File for past architectural surveys; Florida Site File search; Local library; Tax records; Pedestrian; Sanborn maps

Bibliographic References

Location of Negatives Janus Research

Negative Numbers Roll 2885, #239, Facing SW

RECORDER INFORMATION

Recorder Name Janus Research

Recorder Affiliation JANUS RESEARCH, 1107 N. Ward Street, Tampa, Florida 33607 Telephone 813-636-8200

- REQUIRED:**
1. USGS 7.5' MAP WITH STRUCTURES PINPOINTED IN RED
 2. LARGE SCALE STREET OR PLAT MAP
 3. PHOTO OF MAIN FACADE, PREFERABLY B&W, AT LEAST 3x5



SKETCH MAP





Location of 8PI11854

USGS Quadrangle: Tarpon Springs (1973 PR 1987)



HISTORICAL STRUCTURE FORM

FLORIDA MASTER SITE FILE

Consult Guide To Historical Structure Forms for detailed instructions

Site # 8PI11855

Recorder # 107

Recorder Date 1/28/09

Original ☒Update ☐

Site Name 136 N Ring Avenue Other Names

Project Name Historic Resources Survey of Tarpon Springs

Historic Contexts Boom Times National Register Category Building

LOCATION and IDENTIFICATION

Address 136 N Ring Avenue

Vicinity of E side of Ring Ave in between Orange St. and Cypress St.

City Tarpon Springs County Pinellas

Ownership Private-individual Subdivision Block # Lot #

MAPPING

USGS Map TARPON SPRINGS Township 27S Range 15E Section 12

Quarter Qtr Qtr Irregular Section ☐ UTM Zone 17

Easting 327819 Northing 3114840 Land Grant Unknown

Latitude Longitude Plat or Other Map Aerial Photographs

HISTORY

Architect/Builder Unknown Construction Date 1925 Circa ☒Alterations ☒ Date c.1950 Type/Location asbestos siding, c.1980 railing on front porch rebuiltAdditions ☒ Date c.1940 Type/Location southeast corner shed roof addedMoved ☐ Original Location

Use Original Private residence Use Present Private residence

DESCRIPTION

Style Frame Vernacular Exterior Plan Irregular Interior Plan Unknown Stories 1

Structural System Wood frame Exterior Fabric Asbestos-shingles or siding

Foundation Piers Foundation Materials Unknown Foundation Infill N/A

No. of Porches 1 Locations/Features separate hipped roof wraps north and west sides, tapered wood posts, wood deck, rafter tails, wood balustrade

Main Entrance (stylistic details): side entrance at north side, wrapped porch

Outbldgs. ☐ Number Nature/Location (Describe below)

Roof Type Hip Roofing Materials Composition shingles

Secondary Structures ☒ Comments Carport Location north side (poor condition)Chimneys ☒ Number 1 Orientation Center Location Ridge/Interior Material BrickWood Windows ☒ Type DHS Light # 2/2Metal Windows ☐ Type Light #

Exterior Ornament cornerboards, rafter tails, wood surrounds, paired outriggers under soffits

Condition Good Surroundings Residential

Narrative (general, interior, landscape, context; 3 lines only)

This hipped roof residence has a low slope roof with broad eaves and exposed rafter tails. A separate hipped roof porch wraps the north and west sides with exposed rafter tails supported by tapered wood posts. A metal picket fence surrounds the property.

Archaeological Remains Present ☐ FMSF Archaeological Site Form Completed (if yes, attach) ☐

Consult Guide To Historical Structure Forms for detailed instructions

RECORDER'S EVALUATION OF SITE

Individually Eligible for National Register? Yes ☐ No ☒ Likely, Need Information ☐ Insufficient Information ☐Potential Contributor to Nat. Reg. District? Yes ☒ No ☐ Likely, Need Information ☐ Insufficient Information ☐

Areas of Significance

Community planning & development

Summary of Significance

This resource is an example of residential architecture in Tarpon Springs during the Boom Times-era and is representative of the development of the City of Tarpon Springs. Although this building has undergone some minor alterations, the majority of architectural details remain and the overall historic massing is retained. Therefore, this building would be considered a contributing resource to the NRHP and Local Tarpon Springs Historic District.

DHR USE ONLY		OFFICIAL EVALUATIONS	DHR USE ONLY	
NR DATE ____/____/____	KEEPER-NR ELIGIBILITY <input type="checkbox"/> yes <input type="checkbox"/> no		Date	____/____/____
DELIST DATE ____/____/____	SHPO-NR ELIGIBILITY: <input type="checkbox"/> yes <input type="checkbox"/> no <input type="checkbox"/> potentially elig. <input type="checkbox"/> insufficient info		Date	____/____/____
	LOCAL DESIGNATION: _____		Date	____/____/____
	Local office _____			
National Register Criteria for Evaluation <input type="checkbox"/> a <input type="checkbox"/> b <input type="checkbox"/> c <input type="checkbox"/> d (See National Register Bulletin 15, p. 2)				

DOCUMENTATION

Research Methods Florida Site File for past architectural surveys; Florida Site File search; Local library; Tax records; Pedestrian; Sanborn maps

Bibliographic References

Location of Negatives Janus Research **Negative Numbers** Roll 2885, #213, Facing SE

RECORDER INFORMATION

Recorder Name Janus Research

Recorder Affiliation JANUS RESEARCH, 1107 N. Ward Street, Tampa, Florida 33607 Telephone 813-636-8200

- REQUIRED:**
1. USGS 7.5' MAP WITH STRUCTURES PINPOINTED IN RED
 2. LARGE SCALE STREET OR PLAT MAP
 3. PHOTO OF MAIN FACADE, PREFERABLY B&W, AT LEAST 3x5



SKETCH MAP





Location of 8PI11855

USGS Quadrangle: Tarpon Springs (1973 PR 1987)



HISTORICAL STRUCTURE FORM

FLORIDA MASTER SITE FILE

Consult Guide To Historical Structure Forms for detailed instructions

Site # 8PI11856

Recorder # 106

Recorder Date 1/28/09

Original ☒Update ☐

Site Name 206 N Ring Avenue Other Names

Project Name Historic Resources Survey of Tarpon Springs

Historic Contexts Boom Times National Register Category Building

LOCATION and IDENTIFICATION

Address 206 N Ring Avenue

Vicinity of E side of Ring Ave in between Orange St. and Cypress St.

City Tarpon Springs County Pinellas

Ownership Private-individual Subdivision Block # Lot #

MAPPING

USGS Map TARPON SPRINGS Township 27S Range 15E Section 12

Quarter Qtr Qtr Irregular Section UTM Zone 17

Easting 327821 Northing 3114860 Land Grant Unknown

Latitude Longitude Plat or Other Map Aerial Photographs

HISTORY

Architect/Builder Unknown Construction Date 1925 Circa ☒Alterations ☒ Date c.1960 Type/Location front porch enclosedAdditions ☒ Date c.1980 Type/Location 1 story hipped roof, wood framed to southeast of original structureMoved ☐ Original Location

Use Original Private residence Use Present Private residence

DESCRIPTION

Style Craftsman Exterior Plan Irregular Interior Plan Unknown Stories 1

Structural System Wood frame Exterior Fabric Weatherboard

Foundation Continuous Foundation Materials Poured concrete Foundation Infill N/A

No. of Porches 0 Locations/Features now enclosed but square columns on brick piers still evident

Main Entrance (stylistic details): center entry with no overhang

Outbldgs. ☒ Number 1 Nature/Location (Describe below)

corrugated shed at the northeast corner, side gable, contributing

Roof Type Gable; Hip Roofing Materials Composition shingles

Secondary Structures ☐ Comments Not applicable LocationChimneys ☒ Number 1 Orientation South Location Wall Material BrickWood Windows ☒ Type DHS Light # 1/1Metal Windows ☒ Type Awning Light # 4

Exterior Ornament cornerboards, rafter tails, vents, wood surrounds, gable end louvres

Condition Fair Surroundings Residential

Narrative (general, interior, landscape, context; 3 lines only)

This structure features a very tall chimney and tapered wood columns on brick piers. The flat roof over the enclosed porch was likely rebuilt.

Archaeological Remains Present ☐ FMSF Archaeological Site Form Completed (if yes, attach) ☐

Consult Guide To Historical Structure Forms for detailed instructions

RECORDER'S EVALUATION OF SITE

Individually Eligible for National Register? Yes ☐ No ☒ Likely, Need Information ☐ Insufficient Information ☐Potential Contributor to Nat. Reg. District? Yes ☐ No ☒ Likely, Need Information ☐ Insufficient Information ☐

Areas of Significance

Community planning & development

Summary of Significance

This resource is an example of residential architecture in Tarpon Springs during the Boom Times-era and is representative of the development of the City of Tarpon Springs. However, this building has inappropriate alterations that compromise its overall architectural integrity. Therefore, this resource is considered non-contributing to the NRHP Tarpon Springs Historic District and ineligible as an individual resource in the NRHP. The modifications to the building could possibly be removed or reversed, and subsequently, it may retain enough historic integrity to be considered contributing to the Local Historic District.

DHR USE ONLY		OFFICIAL EVALUATIONS		DHR USE ONLY	
NR DATE ____/____/____	KEEPER-NR ELIGIBILITY <input type="checkbox"/> yes <input type="checkbox"/> no			Date	____/____/____
DELIST DATE ____/____/____	SHPO-NR ELIGIBILITY: <input type="checkbox"/> yes <input type="checkbox"/> no <input type="checkbox"/> potentially elig. <input type="checkbox"/> insufficient info			Date	____/____/____
	LOCAL DESIGNATION: _____			Date	____/____/____
	Local office _____				
National Register Criteria for Evaluation <input type="checkbox"/> a <input type="checkbox"/> b <input type="checkbox"/> c <input type="checkbox"/> d (See National Register Bulletin 15, p. 2)					

DOCUMENTATION

Research Methods Florida Site File for past architectural surveys; Florida Site File search; Tax records; Pedestrian; Sanborn maps; Local archives

Bibliographic References

Location of Negatives Janus Research

Negative Numbers Roll 2885, #211, Facing SE

RECORDER INFORMATION

Recorder Name Janus Research

Recorder Affiliation JANUS RESEARCH, 1107 N. Ward Street, Tampa, Florida 33607 Telephone 813-636-8200

- REQUIRED:**
1. USGS 7.5' MAP WITH STRUCTURES PINPOINTED IN RED
 2. LARGE SCALE STREET OR PLAT MAP
 3. PHOTO OF MAIN FACADE, PREFERABLY B&W, AT LEAST 3x5



SKETCH MAP





Location of 8PI11856

USGS Quadrangle: Tarpon Springs (1973 PR 1987)



HISTORICAL STRUCTURE FORM

FLORIDA MASTER SITE FILE

Consult Guide To Historical Structure Forms for detailed instructions

Site # 8PI11857

Recorder # 116

Recorder Date 1/28/09

Original ☒Update ☐

Site Name 209 N Ring Avenue Other Names

Project Name Historic Resources Survey of Tarpon Springs

Historic Contexts Modern National Register Category Building

LOCATION and IDENTIFICATION

Address 209 N Ring Avenue

Vicinity of W side of Ring Ave in between Center St. and Cypress St.

City Tarpon Springs County Pinellas

Ownership Private-individual Subdivision Block # Lot #

MAPPING

USGS Map TARPON SPRINGS Township 27S Range 15E Section 12

Quarter Qtr Qtr Irregular Section ☐ UTM Zone 17

Easting 327790 Northing 3114871 Land Grant Unknown

Latitude Longitude Plat or Other Map Aerial Photographs

HISTORY

Architect/Builder Unknown Construction Date 1955 Circa ☒Alterations ☒ Date c.1980 Type/Location windows replacedAdditions ☐ Date Type/LocationMoved ☐ Original Location

Use Original Private residence Use Present Private residence

DESCRIPTION

Style Ranch Exterior Plan Irregular Interior Plan Unknown Stories 1

Structural System Not applicable Exterior Fabric Brick; Stucco

Foundation Slab Foundation Materials Poured concrete Foundation Infill N/A

No. of Porches 1 Locations/Features inset center with flat roof

Main Entrance (stylistic details): off center single pane French door

Outbldgs. ☐ Number Nature/Location (Describe below)

Roof Type Gable; Hip; Flat Roofing Materials Composition shingles; Built-up roof

Secondary Structures ☒ Comments Carport Location northeast cornerChimneys ☐ Number 0 Orientation N/A Location N/A Material Not applicableWood Windows ☐ Type Light #Metal Windows ☒ Type SHS Light # 1/1

Exterior Ornament knee braces, brick band at windows

Condition Good Surroundings Residential

Narrative (general, interior, landscape, context; 3 lines only)

The structure features a low roof slope with broad eaves supported by outriggers.

Archaeological Remains Present ☐ FMSF Archaeological Site Form Completed (if yes, attach) ☐

Consult Guide To Historical Structure Forms for detailed instructions

RECORDER'S EVALUATION OF SITE

Individually Eligible for National Register? Yes ☐ No ☒ Likely, Need Information ☐ Insufficient Information ☐Potential Contributor to Nat. Reg. District? Yes ☒ No ☐ Likely, Need Information ☐ Insufficient Information ☐

Areas of Significance

Community planning & development

Summary of Significance

This resource is an example of residential architecture in Tarpon Springs during the Modern-era and is representative of the development of the City of Tarpon Springs. Possible expansion of the NRHP Historic District was evaluated, and resources immediately surrounding the current boundaries were considered for inclusion within the district if the NRHP boundaries are enlarged. This resource is considered contributing to the NRHP Historic District if the boundaries are enlarged.

DHR USE ONLY		OFFICIAL EVALUATIONS	DHR USE ONLY	
NR DATE ____/____/____	KEEPER-NR ELIGIBILITY <input type="checkbox"/> yes <input type="checkbox"/> no		Date	____/____/____
DELIST DATE ____/____/____	SHPO-NR ELIGIBILITY: <input type="checkbox"/> yes <input type="checkbox"/> no <input type="checkbox"/> potentially elig. <input type="checkbox"/> insufficient info		Date	____/____/____
	LOCAL DESIGNATION: _____		Date	____/____/____
	Local office _____			
National Register Criteria for Evaluation <input type="checkbox"/> a <input type="checkbox"/> b <input type="checkbox"/> c <input type="checkbox"/> d (See National Register Bulletin 15, p. 2)				

DOCUMENTATION

Research Methods Florida Site File for past architectural surveys; Florida Site File search; Tax records; Pedestrian; Sanborn maps; Local archives

Bibliographic References

Location of Negatives Janus Research **Negative Numbers** Roll 2885, #241, Facing W

RECORDER INFORMATION

Recorder Name Janus Research

Recorder Affiliation JANUS RESEARCH, 1107 N. Ward Street, Tampa, Florida 33607 Telephone 813-636-8200

- REQUIRED:**
1. USGS 7.5' MAP WITH STRUCTURES PINPOINTED IN RED
 2. LARGE SCALE STREET OR PLAT MAP
 3. PHOTO OF MAIN FACADE, PREFERABLY B&W, AT LEAST 3x5



SKETCH MAP





Location of 8PI11857

USGS Quadrangle: Tarpon Springs (1973 PR 1987)



HISTORICAL STRUCTURE FORM

FLORIDA MASTER SITE FILE

Consult Guide To Historical Structure Forms for detailed instructions

Site # 8PI11858

Recorder # 117

Recorder Date 1/28/09

Original ☒Update ☐

Site Name 211 N Ring Avenue Other Names

Project Name Historic Resources Survey of Tarpon Springs

Historic Contexts Modern National Register Category Building

LOCATION and IDENTIFICATION

Address 211 N Ring Avenue

Vicinity of W side of Ring Ave in between Center St. and Cypress St.

City Tarpon Springs County Pinellas

Ownership Private-individual Subdivision Block # Lot #

MAPPING

USGS Map TARPON SPRINGS Township 27S Range 15E Section 12

Quarter Qtr Qtr Irregular Section UTM Zone 17

Easting 327792 Northing 3114888 Land Grant Unknown

Latitude Longitude Plat or Other Map Aerial Photographs

HISTORY

Architect/Builder Unknown Construction Date 1955 Circa ☒Alterations ☐ Date Type/LocationAdditions ☒ Date c.1965 Type/Location rear flat roof additionMoved ☐ Original Location

Use Original Private residence Use Present Private residence

DESCRIPTION

Style Frame Vernacular Exterior Plan Irregular Interior Plan Unknown Stories 1

Structural System Wood frame Exterior Fabric Weatherboard

Foundation Slab Foundation Materials Poured concrete Foundation Infill N/A

No. of Porches 0 Locations/Features N/A

Main Entrance (stylistic details):

Outbldgs. ☒ Number 1 Nature/Location (Describe below)

1 story stucco side gable cottage (contributing depending on date)

Roof Type Gable Roofing Materials Composition shingles

Secondary Structures ☒ Comments Carport Location attached on northeast cornerChimneys ☐ Number 0 Orientation N/A Location N/A Material Not applicableWood Windows ☐ Type Light #Metal Windows ☒ Type Awning Light # 2/3

Exterior Ornament cornerboards, vents, metal louver in gable ends

Condition Good Surroundings Residential

Narrative (general, interior, landscape, context; 3 lines only)

This structure features a low slope roof.

Archaeological Remains Present ☐ FMSF Archaeological Site Form Completed (if yes, attach) ☐

Consult Guide To Historical Structure Forms for detailed instructions

RECORDER'S EVALUATION OF SITE

Individually Eligible for National Register? Yes ☐ No ☒ Likely, Need Information ☐ Insufficient Information ☐Potential Contributor to Nat. Reg. District? Yes ☒ No ☐ Likely, Need Information ☐ Insufficient Information ☐

Areas of Significance

Community planning & development

Summary of Significance

This resource is an example of residential architecture in Tarpon Springs during the Modern-era and is representative of the development of the City of Tarpon Springs. Possible expansion of the NRHP Historic District was evaluated, and resources immediately surrounding the current boundaries were considered for inclusion within the district if the NRHP boundaries are enlarged. This resource is considered contributing to the NRHP Historic District if the boundaries are enlarged.

DHR USE ONLY		OFFICIAL EVALUATIONS	DHR USE ONLY	
NR DATE ____/____/____	KEEPER-NR ELIGIBILITY <input type="checkbox"/> yes <input type="checkbox"/> no		Date	____/____/____
DELIST DATE ____/____/____	SHPO-NR ELIGIBILITY: <input type="checkbox"/> yes <input type="checkbox"/> no <input type="checkbox"/> potentially elig. <input type="checkbox"/> insufficient info		Date	____/____/____
	LOCAL DESIGNATION: _____		Date	____/____/____
	Local office _____			
National Register Criteria for Evaluation <input type="checkbox"/> a <input type="checkbox"/> b <input type="checkbox"/> c <input type="checkbox"/> d (See National Register Bulletin 15, p. 2)				

DOCUMENTATION

Research Methods Florida Site File for past architectural surveys; Florida Site File search; Local library; Tax records; Pedestrian; Sanborn maps

Bibliographic References

Location of Negatives Janus Research **Negative Numbers** Roll 2885, #243, Facing SW

RECORDER INFORMATION

Recorder Name Janus Research

Recorder Affiliation JANUS RESEARCH, 1107 N. Ward Street, Tampa, Florida 33607 Telephone 813-636-8200

- REQUIRED:**
1. USGS 7.5' MAP WITH STRUCTURES PINPOINTED IN RED
 2. LARGE SCALE STREET OR PLAT MAP
 3. PHOTO OF MAIN FACADE, PREFERABLY B&W, AT LEAST 3x5



SKETCH MAP



USGS QUADRANGLE MAP



Location of 8PI11858

USGS Quadrangle: Tarpon Springs (1973 PR 1987)



HISTORICAL STRUCTURE FORM FLORIDA MASTER SITE FILE

Consult Guide To Historical Structure Forms for detailed instructions

Site # 8PI11859

Recorder # 105

Recorder Date 1/28/09

Original ☒Update ☐

Site Name 212 N Ring Avenue Other Names

Project Name Historic Resources Survey of Tarpon Springs

Historic Contexts Spanish-American War National Register Category Building

LOCATION and IDENTIFICATION

Address 212 N Ring Avenue

Vicinity of E side of Ring Ave in between Orange St. and Cypress St.

City Tarpon Springs County Pinellas

Ownership Private-individual Subdivision Block # Lot #

MAPPING

USGS Map TARPON SPRINGS Township 27S Range 15E Section 12

Quarter Qtr Qtr Irregular Section ☐ UTM Zone 17

Easting 327827 Northing 3114898 Land Grant Unknown

Latitude Longitude Plat or Other Map Aerial Photographs

HISTORY

Architect/Builder Unknown Construction Date 1910 Circa ☒Alterations ☐ Date Type/LocationAdditions ☐ Date Type/LocationMoved ☐ Original Location

Use Original Multi family Use Present Multi family

DESCRIPTION

Style Folk Victorian Exterior Plan Rectangular Interior Plan Unknown Stories 2

Structural System Wood frame Exterior Fabric Drop siding; Wood shingles

Foundation Continuous Foundation Materials Poured concrete Foundation Infill N/A

No. of Porches 3 Locations/Features first story full width, shed roof; second story with shed roof above; south side shed roof portico

Main Entrance (stylistic details): two entries, center under main porch

Outbldgs. ☐ Number Nature/Location (Describe below)

Roof Type Gable Roofing Materials Composition shingles

Secondary Structures ☐ Comments Not applicable LocationChimneys ☒ Number 1 Orientation South Location Slope/Interior Material BrickWood Windows ☒ Type DHS Light # 2/2, MultiMetal Windows ☐ Type Light #

Exterior Ornament cornerboards, rafter tails, vents, decorative porch balustrade, gable end wood louvre w/pediment cap

Condition Good Surroundings Residential

Narrative (general, interior, landscape, context; 3 lines only)

This structure features a diamond cut pattern in the gable end barge boards, gable end decorative pattern shingles, steep roof pitch, and wood decks. The 1913 Sanborn indicates that the porch originally wrapped the south elevation of the first floor. The windows on the first floor are multi-pane Queen Anne style.

Archaeological Remains Present ☐ FMSF Archaeological Site Form Completed (if yes, attach) ☐

Consult Guide To Historical Structure Forms for detailed instructions

RECORDER'S EVALUATION OF SITE

Individually Eligible for National Register? Yes ☐ No ☒ Likely, Need Information ☐ Insufficient Information ☐Potential Contributor to Nat. Reg. District? Yes ☒ No ☐ Likely, Need Information ☐ Insufficient Information ☐

Areas of Significance

Community planning & development

Summary of Significance

This resource is an example of residential architecture in Tarpon Springs during the Spanish-American War-era and is representative of the development of the City of Tarpon Springs. Although this building has undergone some minor alterations, the majority of architectural details remain and the overall historic massing is retained. Therefore, this building would be considered a contributing resource to the NRHP and Local Tarpon Springs Historic District.

DHR USE ONLY		OFFICIAL EVALUATIONS	DHR USE ONLY	
NR DATE ____/____/____	KEEPER-NR ELIGIBILITY <input type="checkbox"/> yes <input type="checkbox"/> no		Date	____/____/____
DELIST DATE ____/____/____	SHPO-NR ELIGIBILITY: <input type="checkbox"/> yes <input type="checkbox"/> no <input type="checkbox"/> potentially elig. <input type="checkbox"/> insufficient info		Date	____/____/____
	LOCAL DESIGNATION: _____		Date	____/____/____
	Local office _____			
National Register Criteria for Evaluation <input type="checkbox"/> a <input type="checkbox"/> b <input type="checkbox"/> c <input type="checkbox"/> d (See National Register Bulletin 15, p. 2)				

DOCUMENTATION

Research Methods Florida Site File for past architectural surveys; Florida Site File search; Local library; Tax records; Pedestrian; Sanborn maps

Bibliographic References

Location of Negatives Janus Research **Negative Numbers** Roll 2885, #210, Facing NE

RECORDER INFORMATION

Recorder Name Janus Research

Recorder Affiliation JANUS RESEARCH, 1107 N. Ward Street, Tampa, Florida 33607 Telephone 813-636-8200

- REQUIRED:**
1. USGS 7.5' MAP WITH STRUCTURES PINPOINTED IN RED
 2. LARGE SCALE STREET OR PLAT MAP
 3. PHOTO OF MAIN FACADE, PREFERABLY B&W, AT LEAST 3x5



SKETCH MAP





Location of 8PI11859

USGS Quadrangle: Tarpon Springs (1973 PR 1987)



HISTORICAL STRUCTURE FORM

FLORIDA MASTER SITE FILE

Consult Guide To Historical Structure Forms for detailed instructions

Site # 8PI11860

Recorder # 104

Recorder Date 1/28/09

Original ☒Update ☐

Site Name 216 N Ring Avenue Other Names

Project Name Historic Resources Survey of Tarpon Springs

Historic Contexts Boom Times National Register Category Building

LOCATION and IDENTIFICATION

Address 216 N Ring Avenue

Vicinity of E side of Ring Ave in between Cypress St. and Orange St.

City Tarpon Springs County Pinellas

Ownership Private-individual Subdivision Block # Lot #

MAPPING

USGS Map TARPON SPRINGS Township 27S Range 15E Section 12

Quarter Qtr Qtr Irregular Section UTM Zone 17

Easting 327825 Northing 3114918 Land Grant Unknown

Latitude Longitude Plat or Other Map Aerial Photographs

HISTORY

Architect/Builder Unknown Construction Date 1920 Circa ☒Alterations ☒ Date c.1950 Type/Location porch enclosedAdditions ☐ Date Type/LocationMoved ☐ Original Location

Use Original Private residence Use Present Private residence

DESCRIPTION

Style Masonry Vernacular Exterior Plan Irregular Interior Plan Unknown Stories 1.5

Structural System Wood frame Exterior Fabric Stucco

Foundation Continuous Foundation Materials Poured concrete Foundation Infill N/A

No. of Porches 0 Locations/Features enclosed- original wood columns can be seen, side entry porch on north side

Main Entrance (stylistic details): off-center entry with no overhang

Outbldgs. ☒ Number 1 Nature/Location (Describe below)

1 story front gable stucco garage with original garage doors (contributing)

Roof Type Cross-gabled Roofing Materials Composition shingles

Secondary Structures ☐ Comments Not applicable LocationChimneys ☒ Number 2 Orientation North Location Slope/Interior; Wa Material StuccoWood Windows ☒ Type DHS Light # 4/1Metal Windows ☒ Type Awning Light # 3

Exterior Ornament rafter tails, wood surrounds

Condition Good Surroundings Residential

Narrative (general, interior, landscape, context; 3 lines only)

The enclosed porch on this bungalow obscures the original façade.

Archaeological Remains Present ☐ FMSF Archaeological Site Form Completed (if yes, attach) ☐

Consult Guide To Historical Structure Forms for detailed instructions

RECORDER'S EVALUATION OF SITE

Individually Eligible for National Register? Yes ☐ No ☒ Likely, Need Information ☐ Insufficient Information ☐Potential Contributor to Nat. Reg. District? Yes ☐ No ☒ Likely, Need Information ☐ Insufficient Information ☐

Areas of Significance

Community planning & development

Summary of Significance

This resource is an example of residential architecture in Tarpon Springs during the Boom Times-era and is representative of the development of the City of Tarpon Springs. However, this building has inappropriate alterations that compromise its overall architectural integrity. Therefore, this resource is considered non-contributing to the NRHP Tarpon Springs Historic District and ineligible as an individual resource in the NRHP. The modifications to the building could possibly be removed or reversed, and subsequently, it may retain enough historic integrity to be considered contributing to the Local Historic District.

DHR USE ONLY		OFFICIAL EVALUATIONS		DHR USE ONLY	
NR DATE ____/____/____	KEEPER-NR ELIGIBILITY <input type="checkbox"/> yes <input type="checkbox"/> no			Date	____/____/____
DELIST DATE ____/____/____	SHPO-NR ELIGIBILITY: <input type="checkbox"/> yes <input type="checkbox"/> no <input type="checkbox"/> potentially elig. <input type="checkbox"/> insufficient info			Date	____/____/____
	LOCAL DESIGNATION: _____			Date	____/____/____
	Local office _____				
National Register Criteria for Evaluation <input type="checkbox"/> a <input type="checkbox"/> b <input type="checkbox"/> c <input type="checkbox"/> d (See National Register Bulletin 15, p. 2)					

DOCUMENTATION

Research Methods Florida Site File for past architectural surveys; Florida Site File search; Local library; Tax records; Pedestrian; Sanborn maps

Bibliographic References

Location of Negatives Janus Research

Negative Numbers Roll 2885, #208, Facing SE

RECORDER INFORMATION

Recorder Name Janus Research

Recorder Affiliation JANUS RESEARCH, 1107 N. Ward Street, Tampa, Florida 33607 Telephone 813-636-8200

- REQUIRED:**
1. USGS 7.5' MAP WITH STRUCTURES PINPOINTED IN RED
 2. LARGE SCALE STREET OR PLAT MAP
 3. PHOTO OF MAIN FACADE, PREFERABLY B&W, AT LEAST 3x5



SKETCH MAP





Location of 8PI11860

USGS Quadrangle: Tarpon Springs (1973 PR 1987)



HISTORICAL STRUCTURE FORM

FLORIDA MASTER SITE FILE

Consult Guide To Historical Structure Forms for detailed instructions

Site # 8PI11861

Recorder # 51

Recorder Date 1/27/09

Original ☒Update ☐

Site Name 115 S Ring Avenue Other Names

Project Name Historic Resources Survey of Tarpon Springs

Historic Contexts Spanish-American War National Register Category Building

LOCATION and IDENTIFICATION

Address 115 S Ring Avenue

Vicinity of E side of Ring Ave in between Tarpon Ave and Lemon St.

City Tarpon Springs County Pinellas

Ownership Private-individual Subdivision Block # Lot #

MAPPING

USGS Map TARPON SPRINGS Township 27S Range 15E Section 12

Quarter Qtr Qtr Irregular Section UTM Zone 17

Easting 327828 Northing 3114582 Land Grant Unknown

Latitude Longitude Plat or Other Map Aerial Photographs

HISTORY

Architect/Builder Unknown Construction Date 1905 Circa ☒Alterations ☒ Date c.1950 Type/Location windows replaced, sizes altered, concrete deck (porch) and column replacedAdditions ☒ Date c.1950 Type/Location 1 story concrete block gable added to rear (east) and north sidesMoved ☐ Original Location

Use Original Private residence Use Present Office

DESCRIPTION

Style Frame Vernacular Exterior Plan Irregular Interior Plan Unknown Stories 1

Structural System Wood frame Exterior Fabric Drop siding

Foundation Piers Foundation Materials Poured concrete Foundation Infill Metal panels

No. of Porches 1 Locations/Features center front gable with concrete deck and metal posts

Main Entrance (stylistic details): two entry doors under front gable porch

Outbldgs. ☐ Number Nature/Location (Describe below)

Roof Type Gable Roofing Materials Composition shingles

Secondary Structures ☐ Comments Not applicable LocationChimneys ☐ Number 0 Orientation N/A Location N/A Material Not applicableWood Windows ☐ Type Light #Metal Windows ☒ Type Awning Light # 2 and 3

Exterior Ornament cornerboards, rafter tails, vents, wood surrounds, concrete sills, gable end wood louver

Condition Fair Surroundings Commercial

Narrative (general, interior, landscape, context; 3 lines only)

This structure is now part of the Water Works complex. It has a side gable roof with front gable porch centered on the main facade. It has had several alterations and additions.

Archaeological Remains Present ☐ FMSF Archaeological Site Form Completed (if yes, attach) ☐

Consult Guide To Historical Structure Forms for detailed instructions

RECORDER'S EVALUATION OF SITE

Individually Eligible for National Register? Yes ☐ No ☒ Likely, Need Information ☐ Insufficient Information ☐Potential Contributor to Nat. Reg. District? Yes ☐ No ☒ Likely, Need Information ☐ Insufficient Information ☐

Areas of Significance

Community planning & development

Summary of Significance

This resource is an example of residential architecture in Tarpon Springs during the Spanish-American War-era and is representative of the development of the City of Tarpon Springs. However, this building has inappropriate alterations that compromise its overall architectural integrity. Therefore, this resource is considered non-contributing to the NRHP Tarpon Springs Historic District and ineligible as an individual resource in the NRHP. The modifications to the building could possibly be removed or reversed, and subsequently, it may retain enough historic integrity to be considered contributing to the Local Historic District.

DHR USE ONLY		OFFICIAL EVALUATIONS		DHR USE ONLY	
NR DATE ____/____/____	KEEPER-NR ELIGIBILITY <input type="checkbox"/> yes <input type="checkbox"/> no			Date	____/____/____
DELIST DATE ____/____/____	SHPO-NR ELIGIBILITY: <input type="checkbox"/> yes <input type="checkbox"/> no <input type="checkbox"/> potentially elig. <input type="checkbox"/> insufficient info			Date	____/____/____
	LOCAL DESIGNATION: _____			Date	____/____/____
	Local office _____				
National Register Criteria for Evaluation <input type="checkbox"/> a <input type="checkbox"/> b <input type="checkbox"/> c <input type="checkbox"/> d (See National Register Bulletin 15, p. 2)					

DOCUMENTATION

Research Methods Florida Site File for past architectural surveys; Florida Site File search; Local library; Tax records; Pedestrian; Sanborn maps

Bibliographic References

Location of Negatives Janus Research

Negative Numbers Roll 2885, #99, Facing SE

RECORDER INFORMATION

Recorder Name Janus Research

Recorder Affiliation JANUS RESEARCH, 1107 N. Ward Street, Tampa, Florida 33607 Telephone 813-636-8200

- REQUIRED:**
1. USGS 7.5' MAP WITH STRUCTURES PINPOINTED IN RED
 2. LARGE SCALE STREET OR PLAT MAP
 3. PHOTO OF MAIN FACADE, PREFERABLY B&W, AT LEAST 3x5



SKETCH MAP





Location of 8PI11861

USGS Quadrangle: Tarpon Springs (1973 PR 1987)





HISTORICAL STRUCTURE FORM

FLORIDA MASTER SITE FILE

Consult Guide To Historical Structure Forms for detailed instructions

Site # 8PI11862

Recorder # 50

Recorder Date 1/27/09

Original ☒Update ☐

Site Name 124 S Ring Avenue Other Names

Project Name Historic Resources Survey of Tarpon Springs

Historic Contexts Boom Times National Register Category Building

LOCATION and IDENTIFICATION

Address 124 S Ring Avenue

Vicinity of W side of Ring Ave in between Tarpon Ave and Lemon St.

City Tarpon Springs County Pinellas

Ownership Private-individual Subdivision Block # Lot #

MAPPING

USGS Map TARPON SPRINGS Township 27S Range 15E Section 12

Quarter Qtr Qtr Irregular Section UTM Zone 17

Easting 327804 Northing 3114822 Land Grant Unknown

Latitude Longitude Plat or Other Map Aerial Photographs

HISTORY

Architect/Builder Unknown Construction Date 1920 Circa ☒Alterations ☒ Date c.1970 Type/Location paneling added at second floor front façade, enclosed windows, c.1980 vinyl siding on side elevationAdditions ☒ Date c.1960 Type/Location 1 story flat roof added across main façade, shed roof added on the north sideMoved ☐ Original Location

Use Original Private residence Use Present Commercial

DESCRIPTION

Style Frame Vernacular Exterior Plan Irregular Interior Plan Unknown Stories 2

Structural System Wood frame Exterior Fabric Vinyl

Foundation Piers; Slab Foundation Materials Poured concrete Foundation Infill N/A

No. of Porches 0 Locations/Features N/A

Main Entrance (stylistic details): recessed entry on north end of main elevation

Outbldgs. ☐ Number Nature/Location (Describe below)

Roof Type Gable; Flat Roofing Materials Composition shingles; Built-up roof

Secondary Structures ☐ Comments Not applicable LocationChimneys ☐ Number 0 Orientation N/A Location N/A Material Not applicableWood Windows ☒ Type DHS Light # 2/2Metal Windows ☐ Type Light #

Exterior Ornament vents, wood surrounds, large wood louvred in gable

Condition Fair Surroundings Commercial

Narrative (general, interior, landscape, context; 3 lines only)

This structure features beadboard boxed soffits. The front addition obscures the original façade.

Archaeological Remains Present ☐ FMSF Archaeological Site Form Completed (if yes, attach) ☐

Consult Guide To Historical Structure Forms for detailed instructions

RECORDER'S EVALUATION OF SITE

Individually Eligible for National Register? Yes ☐ No ☒ Likely, Need Information ☐ Insufficient Information ☐Potential Contributor to Nat. Reg. District? Yes ☐ No ☒ Likely, Need Information ☐ Insufficient Information ☐

Areas of Significance

Community planning & development

Summary of Significance

This resource is an example of commercial architecture in Tarpon Springs during the Boom Times-era. However, this building has had substantial unsympathetic alterations that diminish its overall architectural integrity and it no longer conveys its historic significance. Therefore, this resource is considered non-contributing to the NRHP or Local Historic District.

DHR USE ONLY		OFFICIAL EVALUATIONS		DHR USE ONLY	
NR DATE ____/____/____	KEEPER-NR ELIGIBILITY <input type="checkbox"/> yes <input type="checkbox"/> no			Date	____/____/____
DELIST DATE ____/____/____	SHPO-NR ELIGIBILITY: <input type="checkbox"/> yes <input type="checkbox"/> no <input type="checkbox"/> potentially elig. <input type="checkbox"/> insufficient info			Date	____/____/____
	LOCAL DESIGNATION: _____			Date	____/____/____
	Local office _____				
National Register Criteria for Evaluation <input type="checkbox"/> a <input type="checkbox"/> b <input type="checkbox"/> c <input type="checkbox"/> d (See National Register Bulletin 15, p. 2)					

DOCUMENTATION

Research Methods Florida Site File for past architectural surveys; Florida Site File search; Local library; Tax records; Pedestrian; Sanborn maps

Bibliographic References

Location of Negatives Janus Research **Negative Numbers** Roll 2885, #94, Facing NW

RECORDER INFORMATION

Recorder Name Janus Research

Recorder Affiliation JANUS RESEARCH, 1107 N. Ward Street, Tampa, Florida 33607 Telephone 813-636-8200

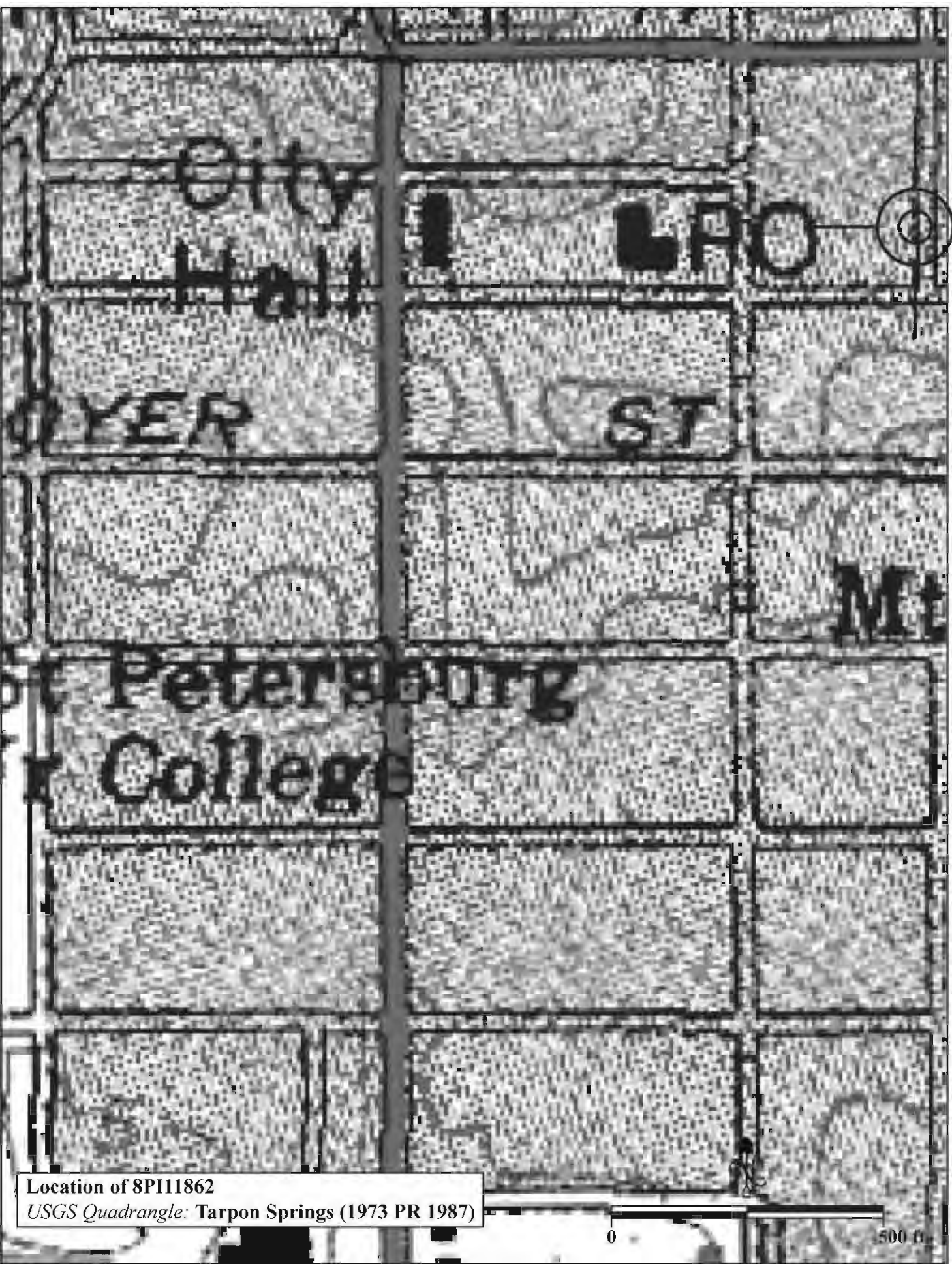
- REQUIRED:**
1. USGS 7.5' MAP WITH STRUCTURES PINPOINTED IN RED
 2. LARGE SCALE STREET OR PLAT MAP
 3. PHOTO OF MAIN FACADE, PREFERABLY B&W, AT LEAST 3x5



SKETCH MAP



USGS QUADRANGLE MAP



Location of 8PI11862

USGS Quadrangle: Tarpon Springs (1973 PR 1987)

0

500 ft



HISTORICAL STRUCTURE FORM

FLORIDA MASTER SITE FILE

Consult Guide To Historical Structure Forms for detailed instructions

Site # 8PI11863

Recorder # 121

Recorder Date 1/28/09

Original ☒Update ☐

Site Name 221 N Safford Avenue Other Names

Project Name Historic Resources Survey of Tarpon Springs

Historic Contexts Spanish-American War National Register Category Building

LOCATION and IDENTIFICATION

Address 221 N Safford Avenue

Vicinity of W side of Safford Ave in between Center St. and Cypress St.

City Tarpon Springs County Pinellas

Ownership Private-individual Subdivision Block # Lot #

MAPPING

USGS Map TARPON SPRINGS Township 27S Range 15E Section 12

Quarter Qtr Qtr Irregular Section UTM Zone 17

Easting 327682 Northing 3114915 Land Grant Unknown

Latitude Longitude Plat or Other Map Aerial Photographs

HISTORY

Architect/Builder Unknown Construction Date 1910 Circa ☒Alterations ☒ Date c.1950 Type/Location asbestos siding, windows replaced, front porch added, columns replaced, concrete deck pouredAdditions ☒ Date c.1965 Type/Location rear flat roof added with wide eaves on the northwest sideMoved ☐ Original Location

Use Original Private residence Use Present Private residence

DESCRIPTION

Style Frame Vernacular Exterior Plan Irregular Interior Plan Unknown Stories 1

Structural System Wood frame Exterior Fabric Asbestos-shingles or siding

Foundation Piers Foundation Materials Unknown Foundation Infill N/A

No. of Porches 1 Locations/Features full width, separate shed roof with metal posts and concrete deck

Main Entrance (stylistic details): two entry doors under main porch

Outbldgs. ☐ Number Nature/Location (Describe below)

Roof Type Cross-gabled Roofing Materials 5V-Sheet metal; Metal tile

Secondary Structures ☐ Comments Not applicable LocationChimneys ☒ Number 1 Orientation West Location Slope/Interior Material BrickWood Windows ☐ Type Light #Metal Windows ☒ Type Awning Light # 2/3

Exterior Ornament vents, wood surrounds, metal louvre in gable end

Condition Good Surroundings Residential

Narrative (general, interior, landscape, context; 3 lines only)

This property features a stucco retaining wall. Although the overall form of this early vernacular house is intact, the cumulative effect of multiple alterations (windows, siding, porch posts) diminishes its overall integrity.

Archaeological Remains Present ☐ FMSF Archaeological Site Form Completed (if yes, attach) ☐

Consult Guide To Historical Structure Forms for detailed instructions

RECORDER'S EVALUATION OF SITE

Individually Eligible for National Register? Yes ☐ No ☒ Likely, Need Information ☐ Insufficient Information ☐Potential Contributor to Nat. Reg. District? Yes ☐ No ☒ Likely, Need Information ☐ Insufficient Information ☐

Areas of Significance

Community planning & development

Summary of Significance

This resource is an example of residential architecture in Tarpon Springs during the Spanish-American War-era and is representative of the development of the City of Tarpon Springs. However, this building has inappropriate alterations that compromise its overall architectural integrity. Therefore, this resource is considered non-contributing to the NRHP Tarpon Springs Historic District and ineligible as an individual resource in the NRHP. The modifications to the building could possibly be removed or reversed, and subsequently, it may retain enough historic integrity to be considered contributing to the Local Historic District.

DHR USE ONLY		OFFICIAL EVALUATIONS	DHR USE ONLY	
NR DATE ____/____/____	KEEPER-NR ELIGIBILITY <input type="checkbox"/> yes <input type="checkbox"/> no		Date	____/____/____
DELIST DATE ____/____/____	SHPO-NR ELIGIBILITY: <input type="checkbox"/> yes <input type="checkbox"/> no <input type="checkbox"/> potentially elig. <input type="checkbox"/> insufficient info		Date	____/____/____
	LOCAL DESIGNATION: _____		Date	____/____/____
	Local office _____			
National Register Criteria for Evaluation <input type="checkbox"/> a <input type="checkbox"/> b <input type="checkbox"/> c <input type="checkbox"/> d (See National Register Bulletin 15, p. 2)				

DOCUMENTATION

Research Methods Florida Site File for past architectural surveys; Florida Site File search; Local library; Tax records; Pedestrian; Sanborn maps

Bibliographic References

Location of Negatives Janus Research **Negative Numbers** Roll 2885, #250, Facing W

RECORDER INFORMATION

Recorder Name Janus Research

Recorder Affiliation JANUS RESEARCH, 1107 N. Ward Street, Tampa, Florida 33607 Telephone 813-636-8200

- REQUIRED:**
1. USGS 7.5' MAP WITH STRUCTURES PINPOINTED IN RED
 2. LARGE SCALE STREET OR PLAT MAP
 3. PHOTO OF MAIN FACADE, PREFERABLY B&W, AT LEAST 3x5



SKETCH MAP





Location of 8PI11863

USGS Quadrangle: Tarpon Springs (1973 PR 1987)





HISTORICAL STRUCTURE FORM

FLORIDA MASTER SITE FILE

Consult Guide To Historical Structure Forms for detailed instructions

Site # 8PI11864

Recorder # 63

Recorder Date 1/27/09

Original ☒Update ☐Site Name Toula's Trailside Café Other Names Mugglers Celtic CoffeeProject Name Historic Resources Survey of Tarpon SpringsHistoric Contexts Spanish-American War National Register Category Building

LOCATION and IDENTIFICATION

Address 11 S Safford AvenueVicinity of E side of Safford Ave in between Tarpon Ave and Lemon St.City Tarpon Springs County PinellasOwnership Private-corporate Subdivision _____ Block # _____ Lot # _____

MAPPING

USGS Map TARPON SPRINGS Township 27S Range 15E Section 12Quarter _____ Qtr Qtr _____ Irregular Section ☐ UTM Zone 17Easting 327718 Northing 3114608 Land Grant UnknownLatitude _____ Longitude _____ Plat or Other Map Aerial Photographs

HISTORY

Architect/Builder Unknown Construction Date 1905 Circa ☒Alterations ☒ Date c.1970 Type/Location storefronts replaced, stuccoed (date unknown)Additions ☐ Date _____ Type/Location _____Moved ☐ Original Location _____Use Original Commercial Use Present Commercial

DESCRIPTION

Style Masonry Vernacular Exterior Plan Rectangular Interior Plan Unknown Stories 1Structural System Brick; Concrete block Exterior Fabric Brick; StuccoFoundation Slab Foundation Materials Poured concrete Foundation Infill N/ANo. of Porches 0 Locations/Features N/AMain Entrance (stylistic details): 2 recessed, angled storefrontsOutbldgs. ☐ Number _____ Nature/Location (Describe below) _____Roof Type Shed Roofing Materials Built-up roofSecondary Structures ☐ Comments Not applicable Location _____Chimneys ☐ Number 0 Orientation N/A Location N/A Material Not applicableWood Windows ☐ Type _____ Light # _____Metal Windows ☒ Type Fixed; Casement Light # Storefront; 3Exterior Ornament awningsCondition Good Surroundings Commercial

Narrative (general, interior, landscape, context; 3 lines only)

This structure features a stepped parapet on the south side. This building appears on the 1909 Sanborn map.Archaeological Remains Present ☐ FMSF Archaeological Site Form Completed (if yes, attach) ☐

Consult Guide To Historical Structure Forms for detailed instructions

RECORDER'S EVALUATION OF SITE

Individually Eligible for National Register? Yes ☐ No ☒ Likely, Need Information ☐ Insufficient Information ☐Potential Contributor to Nat. Reg. District? Yes ☒ No ☐ Likely, Need Information ☐ Insufficient Information ☐

Areas of Significance

Community planning & development

Summary of Significance

This resource is an example of commercial architecture in Tarpon Springs during the Spanish-American War-era and is representative of the development of the City of Tarpon Springs. Although this building has undergone some minor alterations, the majority of architectural details remain and the overall historic massing is retained. Therefore, this building would be considered a contributing resource to the NRHP and Local Tarpon Springs Historic District.

DHR USE ONLY		OFFICIAL EVALUATIONS	DHR USE ONLY	
NR DATE ____/____/____	KEEPER-NR ELIGIBILITY <input type="checkbox"/> yes <input type="checkbox"/> no		Date	____/____/____
DELIST DATE ____/____/____	SHPO-NR ELIGIBILITY: <input type="checkbox"/> yes <input type="checkbox"/> no <input type="checkbox"/> potentially elig. <input type="checkbox"/> insufficient info		Date	____/____/____
	LOCAL DESIGNATION: _____		Date	____/____/____
	Local office _____			
National Register Criteria for Evaluation <input type="checkbox"/> a <input type="checkbox"/> b <input type="checkbox"/> c <input type="checkbox"/> d (See National Register Bulletin 15, p. 2)				

DOCUMENTATION

Research Methods Florida Site File for past architectural surveys; Florida Site File search; Local library; Tax records; Pedestrian; Sanborn maps

Bibliographic References

Location of Negatives Janus Research **Negative Numbers** Roll 2885, #127, Facing SE

RECORDER INFORMATION

Recorder Name Janus Research

Recorder Affiliation JANUS RESEARCH, 1107 N. Ward Street, Tampa, Florida 33607 Telephone 813-636-8200

- REQUIRED:**
1. USGS 7.5' MAP WITH STRUCTURES PINPOINTED IN RED
 2. LARGE SCALE STREET OR PLAT MAP
 3. PHOTO OF MAIN FACADE, PREFERABLY B&W, AT LEAST 3x5



SKETCH MAP



USGS QUADRANGLE MAP



Location of 8PI11864

USGS Quadrangle: Tarpon Springs (1973 PR 1987)

0

500 ft



HISTORICAL STRUCTURE FORM

FLORIDA MASTER SITE FILE

Consult Guide To Historical Structure Forms for detailed instructions

Site # 8PI11867

Recorder # 324

Recorder Date 2/23/09

Original ☒Update ☐

Site Name 112 Shaddock Street Other Names

Project Name Historic Resources Survey of Tarpon Springs

Historic Contexts Spanish-American War National Register Category Building

LOCATION and IDENTIFICATION

Address 112 Shaddock Street

Vicinity of W side of Shaddock between Spring and Lemon

City Tarpon Springs County Pinellas

Ownership Private-individual Subdivision Block # Lot #

MAPPING

USGS Map TARPON SPRINGS Township 27S Range 15E Section 12

Quarter Qtr Qtr Irregular Section ☐ UTM Zone 17

Easting 327084 Northing 3114585 Land Grant Unknown

Latitude Longitude Plat or Other Map Aerial Photographs

HISTORY

Architect/Builder Unknown Construction Date 1901 Circa ☒Alterations ☒ Date c.1950 Type/Location asbestos sidingAdditions ☒ Date c.1930 Type/Location rear one story, gable roofMoved ☐ Original Location

Use Original Private residence Use Present Private residence

DESCRIPTION

Style Frame Vernacular Exterior Plan Irregular Interior Plan Unknown Stories 1

Structural System Wood frame Exterior Fabric Asbestos-shingles or siding

Foundation Piers Foundation Materials Poured concrete Foundation Infill None

No. of Porches 1 Locations/Features front gable screened porch with wood columns on a 1/2 wall

Main Entrance (stylistic details): center entry under screened porch

Outbldgs. ☐ Number Nature/Location (Describe below)

Roof Type Cross-gabled Roofing Materials 5V-Sheet metal

Secondary Structures ☐ Comments Not applicable LocationChimneys ☒ Number 1 Orientation North Location Slope/Exterior; W Material BrickWood Windows ☒ Type DHS Light # 1/1Metal Windows ☐ Type Light #

Exterior Ornament rafter tails, wood surrounds

Condition Fair Surroundings Residential

Narrative (general, interior, landscape, context; 3 lines only)

This small frame vernacular residence has a side gabled roof with an off-centered, front gabled screened porch. It has a moderate roof overhang with exposed, angled cut rafter tails.

Archaeological Remains Present ☐ FMSF Archaeological Site Form Completed (if yes, attach) ☐

Consult Guide To Historical Structure Forms for detailed instructions

RECORDER'S EVALUATION OF SITE

Individually Eligible for National Register? Yes ☐ No ☒ Likely, Need Information ☐ Insufficient Information ☐Potential Contributor to Nat. Reg. District? Yes ☒ No ☐ Likely, Need Information ☐ Insufficient Information ☐

Areas of Significance

Community planning & development

Summary of Significance

This resource is an example of residential architecture in Tarpon Springs during the Spanish-American War-era and is representative of the development of the City of Tarpon Springs. Possible expansion of the Local Historic District was evaluated, and this resource is considered contributing to the Local Historic District if the boundaries are enlarged. The areas that can be considered part of the expanded Local Historic District include the resources immediately surrounding the district and the Fruit Salad area.

DHR USE ONLY		OFFICIAL EVALUATIONS	DHR USE ONLY	
NR DATE ____/____/____	KEEPER-NR ELIGIBILITY <input type="checkbox"/> yes <input type="checkbox"/> no		Date	____/____/____
DELIST DATE ____/____/____	SHPO-NR ELIGIBILITY: <input type="checkbox"/> yes <input type="checkbox"/> no <input type="checkbox"/> potentially elig. <input type="checkbox"/> insufficient info		Date	____/____/____
	LOCAL DESIGNATION: _____		Date	____/____/____
	Local office _____			
National Register Criteria for Evaluation <input type="checkbox"/> a <input type="checkbox"/> b <input type="checkbox"/> c <input type="checkbox"/> d (See National Register Bulletin 15, p. 2)				

DOCUMENTATION

Research Methods Florida Site File for past architectural surveys; Florida Site File search; Local library; Tax records; Pedestrian; Sanborn maps

Bibliographic References

Location of Negatives Janus Research **Negative Numbers** Roll 2885, #172, Facing NW

RECORDER INFORMATION

Recorder Name Janus Research

Recorder Affiliation JANUS RESEARCH, 1107 N. Ward Street, Tampa, Florida 33607 Telephone 813-636-8200

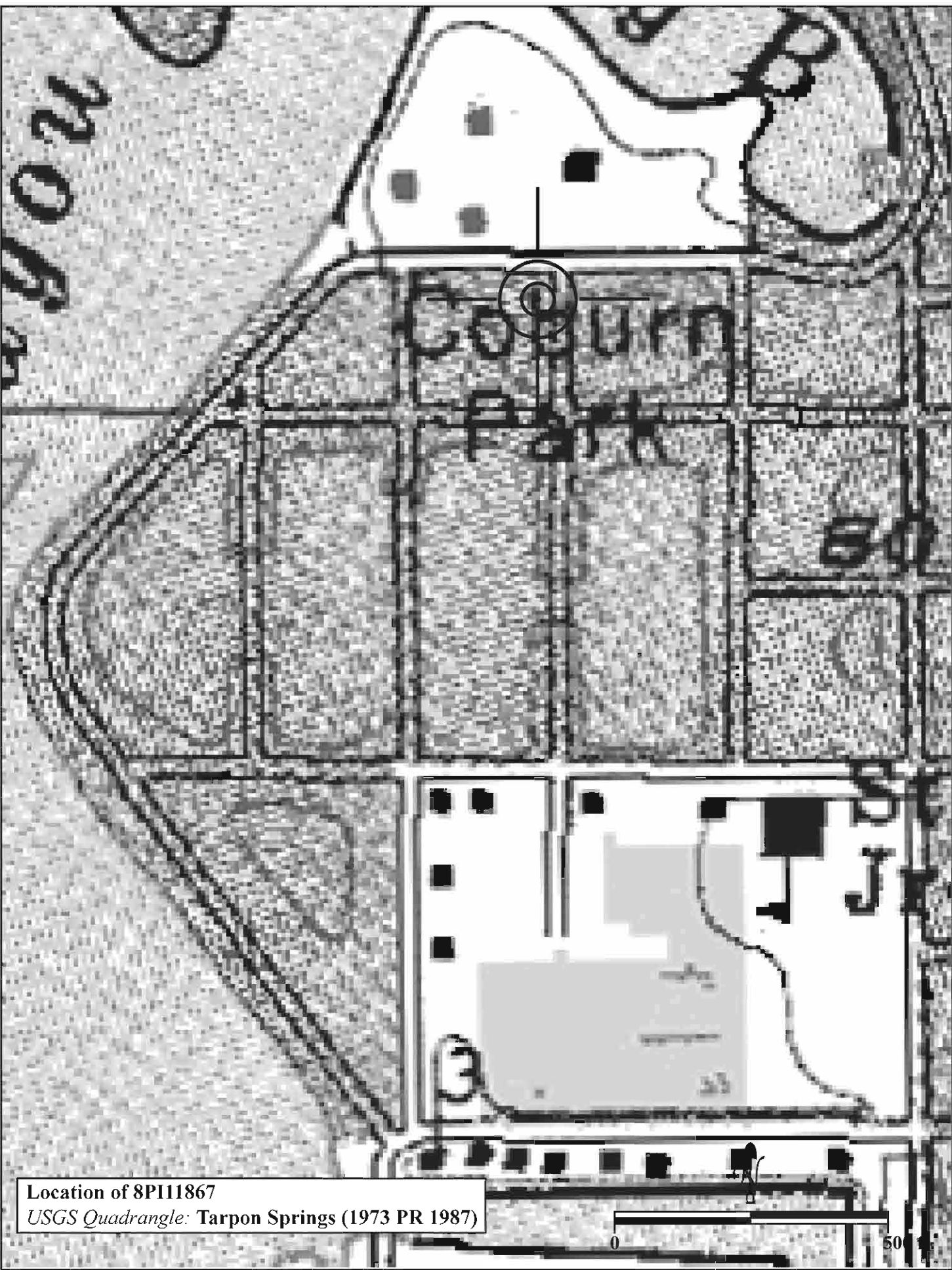
- REQUIRED:**
1. USGS 7.5' MAP WITH STRUCTURES PINPOINTED IN RED
 2. LARGE SCALE STREET OR PLAT MAP
 3. PHOTO OF MAIN FACADE, PREFERABLY B&W, AT LEAST 3x5



SKETCH MAP



USGS QUADRANGLE MAP



Location of 8PI11867

USGS Quadrangle: Tarpon Springs (1973 PR 1987)

0

500



HISTORICAL STRUCTURE FORM

FLORIDA MASTER SITE FILE

Consult Guide To Historical Structure Forms for detailed instructions

Site # 8PI11868

Recorder # 322

Recorder Date 2/23/09

Original ☒Update ☐

Site Name 220 Shaddock Street Other Names

Project Name Historic Resources Survey of Tarpon Springs

Historic Contexts Boom Times National Register Category Building

LOCATION and IDENTIFICATION

Address 220 Shaddock Street

Vicinity of W side of Shaddock between Lemon and Lime

City Tarpon Springs County Pinellas

Ownership Private-individual Subdivision Block # Lot #

MAPPING

USGS Map TARPON SPRINGS Township 27S Range 15E Section 12

Quarter Qtr Qtr Irregular Section ☐ UTM Zone 17

Easting 327076 Northing 3114473 Land Grant Unknown

Latitude Longitude Plat or Other Map Aerial Photographs

HISTORY

Architect/Builder Unknown Construction Date 1925 Circa ☒Alterations ☒ Date c.1990 Type/Location vinyl siding; c.1960 windows replaced; porch on north end enclosed (date unknown)Additions ☒ Date c.1960 Type/Location flat roof, one story, wood framed addition at rear; north end of porch extended even with roof edgeMoved ☐ Original Location

Use Original Private residence Use Present Private residence

DESCRIPTION

Style Frame Vernacular Exterior Plan Rectangular Interior Plan Unknown Stories 1

Structural System Wood frame Exterior Fabric Vinyl

Foundation Continuous Foundation Materials Poured concrete Foundation Infill N/A

No. of Porches 1 Locations/Features integral, was full width, now north 1/3 enclosed with metal posts and a concrete deck

Main Entrance (stylistic details): off-center entry under main porch

Outbldgs. ☐ Number Nature/Location (Describe below)

Roof Type Gable Roofing Materials Composition shingles

Secondary Structures ☐ Comments Not applicable LocationChimneys ☒ Number 1 Orientation North Location Wall Material ConcreteWood Windows ☐ Type Light #Metal Windows ☒ Type SHS Light # 2/2

Exterior Ornament cornerboards, knee braces, vents (metal gable louvre), wood surrounds

Condition Fair Surroundings Residential

Narrative (general, interior, landscape, context; 3 lines only)

This altered frame vernacular residence has a front gable roof supported by brackets. The building has been altered by replacement windows, porch alterations, and installation of vinyl siding.

Archaeological Remains Present ☐ FMSF Archaeological Site Form Completed (if yes, attach) ☐

Consult Guide To Historical Structure Forms for detailed instructions

RECORDER'S EVALUATION OF SITE

Individually Eligible for National Register? Yes ☐ No ☒ Likely, Need Information ☐ Insufficient Information ☐Potential Contributor to Nat. Reg. District? Yes ☐ No ☒ Likely, Need Information ☐ Insufficient Information ☐

Areas of Significance

Community planning & development

Summary of Significance

This resource is an example of residential architecture in Tarpon Springs during the Boom Times-era and is representative of the development of the City of Tarpon Springs. However, this building has inappropriate alterations that compromise its overall architectural integrity. Therefore, this resource is considered non-contributing to the NRHP Tarpon Springs Historic District and ineligible as an individual resource in the NRHP. The modifications to the building could possibly be removed or reversed, and subsequently, it may retain enough historic integrity to be considered contributing to the Local Historic District.

DHR USE ONLY		OFFICIAL EVALUATIONS		DHR USE ONLY	
NR DATE ____/____/____	KEEPER-NR ELIGIBILITY <input type="checkbox"/> yes <input type="checkbox"/> no			Date	____/____/____
DELIST DATE ____/____/____	SHPO-NR ELIGIBILITY: <input type="checkbox"/> yes <input type="checkbox"/> no <input type="checkbox"/> potentially elig. <input type="checkbox"/> insufficient info			Date	____/____/____
	LOCAL DESIGNATION: _____			Date	____/____/____
	Local office _____				
National Register Criteria for Evaluation <input type="checkbox"/> a <input type="checkbox"/> b <input type="checkbox"/> c <input type="checkbox"/> d (See National Register Bulletin 15, p. 2)					

DOCUMENTATION

Research Methods Florida Site File for past architectural surveys; Florida Site File search; Local library; Tax records; Pedestrian; Sanborn maps

Bibliographic References _____

Location of Negatives Janus Research

Negative Numbers Roll 2885, #167, Facing NW

RECORDER INFORMATION

Recorder Name Janus Research

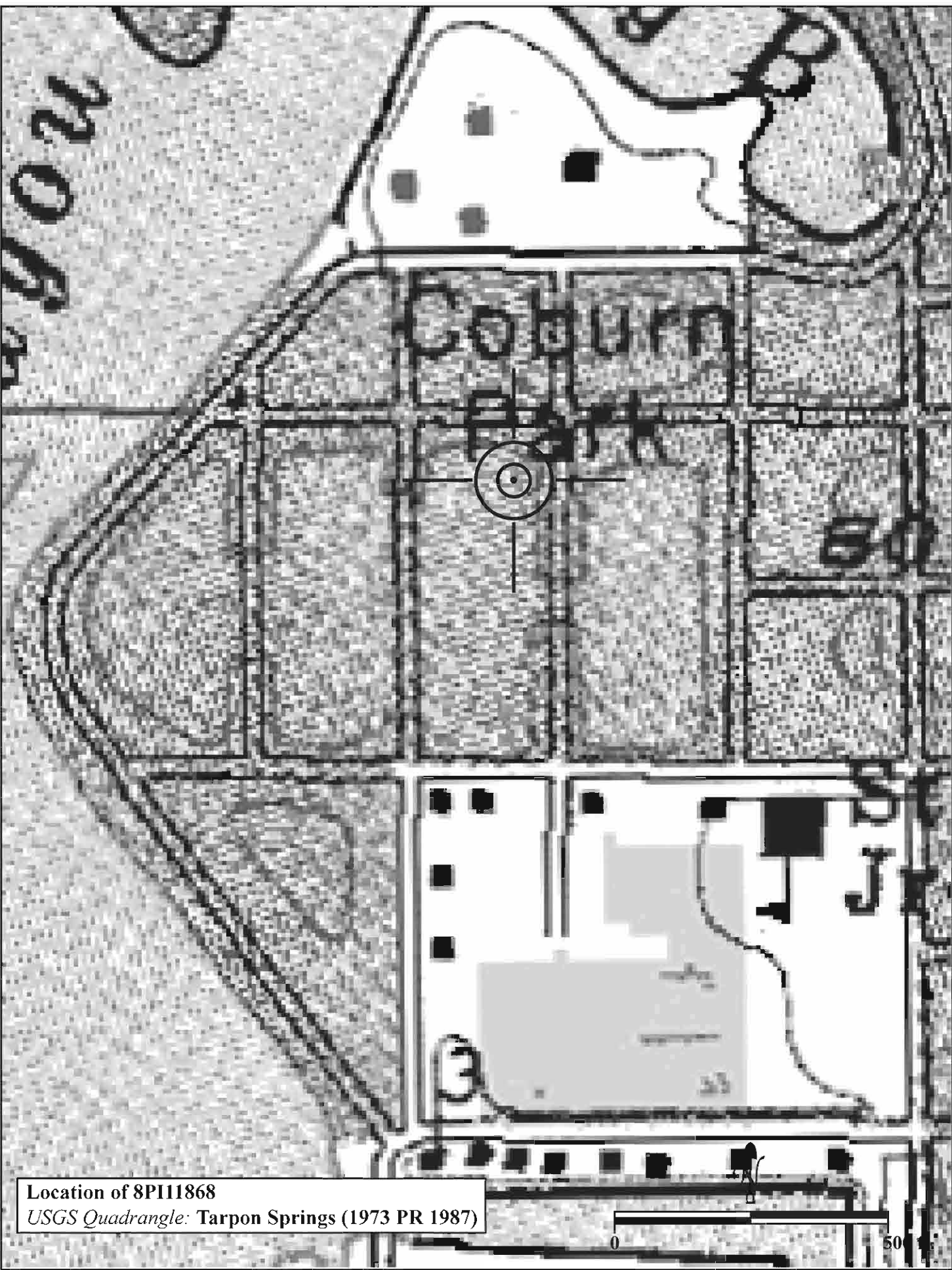
Recorder Affiliation JANUS RESEARCH, 1107 N. Ward Street, Tampa, Florida 33607 Telephone 813-636-8200

- REQUIRED:**
1. USGS 7.5' MAP WITH STRUCTURES PINPOINTED IN RED
 2. LARGE SCALE STREET OR PLAT MAP
 3. PHOTO OF MAIN FACADE, PREFERABLY B&W, AT LEAST 3x5



SKETCH MAP





Location of 8PI11868

USGS Quadrangle: Tarpon Springs (1973 PR 1987)

0

500



HISTORICAL STRUCTURE FORM

FLORIDA MASTER SITE FILE

Consult Guide To Historical Structure Forms for detailed instructions

Site # 8PI11869

Recorder # 315

Recorder Date 2/23/09

Original ☒Update ☐

Site Name 225 Shaddock Street Other Names

Project Name Historic Resources Survey of Tarpon Springs

Historic Contexts Modern National Register Category Building

LOCATION and IDENTIFICATION

Address 225 Shaddock Street

Vicinity of E side of Shaddock between Lemon and Lime

City Tarpon Springs County Pinellas

Ownership Private-individual Subdivision Block # Lot #

MAPPING

USGS Map TARPON SPRINGS Township 27S Range 15E Section 12

Quarter Qtr Qtr Irregular Section UTM Zone 17

Easting 327108 Northing 3114453 Land Grant Unknown

Latitude Longitude Plat or Other Map Aerial Photographs

HISTORY

Architect/Builder Unknown Construction Date 1950 Circa ☒Alterations ☒ Date c.1990 Type/Location windows replacedAdditions ☒ Date Unknown Type/Location flat roof carport at the south endMoved ☐ Original Location

Use Original Private residence Use Present Private residence

DESCRIPTION

Style Minimal Traditional Exterior Plan Irregular Interior Plan Unknown Stories 1

Structural System Wood frame Exterior Fabric Asbestos-shingles or siding

Foundation Continuous Foundation Materials Poured concrete Foundation Infill N/A

No. of Porches 1 Locations/Features inset, center, with metal post support

Main Entrance (stylistic details): center entry under recessed portico

Outbldgs. ☐ Number Nature/Location (Describe below)

Roof Type Gable Roofing Materials Composition shingles

Secondary Structures ☐ Comments Not applicable LocationChimneys ☒ Number 1 Orientation East Location Slope/Interior Material BrickWood Windows ☐ Type Light #Metal Windows ☒ Type SHS Light # 1/1

Exterior Ornament wood surrounds, shutters (faux)

Condition Good Surroundings Residential

Narrative (general, interior, landscape, context; 3 lines only)

This is a small, side gable, minimal traditional residence with little roof overhang.

Archaeological Remains Present ☐ FMSF Archaeological Site Form Completed (if yes, attach) ☐

Consult Guide To Historical Structure Forms for detailed instructions

RECORDER'S EVALUATION OF SITE

Individually Eligible for National Register? Yes ☐ No ☒ Likely, Need Information ☐ Insufficient Information ☐Potential Contributor to Nat. Reg. District? Yes ☐ No ☒ Likely, Need Information ☐ Insufficient Information ☐

Areas of Significance

Community planning & development

Summary of Significance

This resource is an example of residential architecture in Tarpon Springs during the Modern-era and is representative of the development of the City of Tarpon Springs. Possible expansion of the Local Historic District was evaluated, and this resource is considered contributing to the Local Historic District if the boundaries are enlarged. The areas that can be considered part of the expanded Local Historic District include the resources immediately surrounding the district and the Fruit Salad area.

DHR USE ONLY		OFFICIAL EVALUATIONS	DHR USE ONLY	
NR DATE ____/____/____	KEEPER-NR ELIGIBILITY <input type="checkbox"/> yes <input type="checkbox"/> no		Date	____/____/____
DELIST DATE ____/____/____	SHPO-NR ELIGIBILITY: <input type="checkbox"/> yes <input type="checkbox"/> no <input type="checkbox"/> potentially elig. <input type="checkbox"/> insufficient info		Date	____/____/____
	LOCAL DESIGNATION: _____		Date	____/____/____
	Local office _____			
National Register Criteria for Evaluation <input type="checkbox"/> a <input type="checkbox"/> b <input type="checkbox"/> c <input type="checkbox"/> d (See National Register Bulletin 15, p. 2)				

DOCUMENTATION

Research Methods Florida Site File for past architectural surveys; Florida Site File search; Local library; Tax records; Pedestrian; Sanborn maps

Bibliographic References

Location of Negatives Janus Research **Negative Numbers** Roll 2885, #149, Facing E

RECORDER INFORMATION

Recorder Name Janus Research

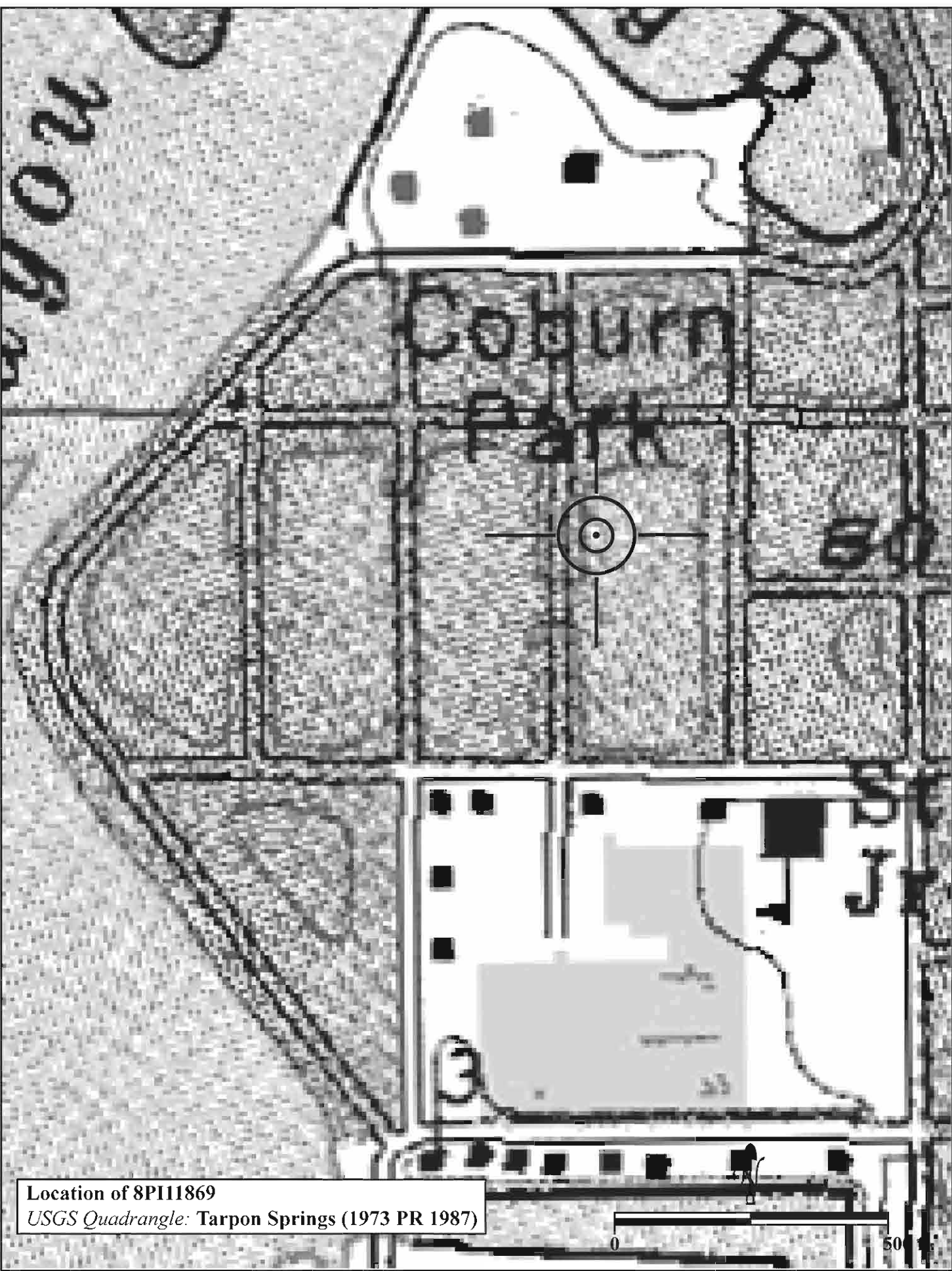
Recorder Affiliation JANUS RESEARCH, 1107 N. Ward Street, Tampa, Florida 33607 Telephone 813-636-8200

- REQUIRED:**
1. USGS 7.5' MAP WITH STRUCTURES PINPOINTED IN RED
 2. LARGE SCALE STREET OR PLAT MAP
 3. PHOTO OF MAIN FACADE, PREFERABLY B&W, AT LEAST 3x5



SKETCH MAP





Location of 8PI11869

USGS Quadrangle: Tarpon Springs (1973 PR 1987)

0

500



HISTORICAL STRUCTURE FORM

FLORIDA MASTER SITE FILE

Consult Guide To Historical Structure Forms for detailed instructions

Site # 8PI11870

Recorder # 320

Recorder Date 2/23/09

Original ☒Update ☐

Site Name 230 Shaddock Street Other Names

Project Name Historic Resources Survey of Tarpon Springs

Historic Contexts Boom Times National Register Category Building

LOCATION and IDENTIFICATION

Address 230 Shaddock Street

Vicinity of W side of Shaddock between Lemon and Lime

City Tarpon Springs County Pinellas

Ownership Private-individual Subdivision Block # Lot #

MAPPING

USGS Map TARPON SPRINGS Township 27S Range 15E Section 12

Quarter Qtr Qtr Irregular Section UTM Zone 17

Easting 327071 Northing 3114444 Land Grant Unknown

Latitude Longitude Plat or Other Map Aerial Photographs

HISTORY

Architect/Builder Unknown Construction Date 1920 Circa ☒Alterations ☒ Date c.1930 Type/Location front porch enclosed; c.1950 asbestos siding, some windows replacedAdditions ☒ Date c.1950 Type/Location one story shed roof addition on south end, metal carports on north and south sidesMoved ☐ Original Location

Use Original Residential-Outbuilding Use Present Private residence

DESCRIPTION

Style Frame Vernacular Exterior Plan Irregular Interior Plan Unknown Stories 2

Structural System Wood frame Exterior Fabric Asbestos-shingles or siding

Foundation Continuous Foundation Materials Poured concrete Foundation Infill N/A

No. of Porches 0 Locations/Features N/A

Main Entrance (stylistic details):

Outbldgs. ☒ Number 1 Nature/Location (Describe below)

non-historical metal garage at south side of property

Roof Type Gable Roofing Materials Composition shingles

Secondary Structures ☐ Comments Not applicable LocationChimneys ☐ Number 0 Orientation N/A Location N/A Material Not applicableWood Windows ☒ Type DHS; Fixed Light # 1/1; 1Metal Windows ☒ Type Awning Light # 3

Exterior Ornament rafter tails, vents (gable louvre wood), wood surrounds

Condition Good Surroundings Residential

Narrative (general, interior, landscape, context; 3 lines only)

This structure sits back from the street and may have been an outbuilding originally.

Archaeological Remains Present ☐ FMSF Archaeological Site Form Completed (if yes, attach) ☐

RECORDER'S EVALUATION OF SITE

Individually Eligible for National Register? Yes ☐ No ☒ Likely, Need Information ☐ Insufficient Information ☐Potential Contributor to Nat. Reg. District? Yes ☐ No ☒ Likely, Need Information ☐ Insufficient Information ☐

Areas of Significance

Community planning & development

Summary of Significance

This resource is an example of residential architecture in Tarpon Springs during the Boom Times-era and is representative of the development of the City of Tarpon Springs. However, this building has inappropriate alterations that compromise its overall architectural integrity. Therefore, this resource is considered non-contributing to the NRHP Tarpon Springs Historic District and ineligible as an individual resource in the NRHP. The modifications to the building could possibly be removed or reversed, and subsequently, it may retain enough historic integrity to be considered contributing to the Local Historic District.

DHR USE ONLY		OFFICIAL EVALUATIONS		DHR USE ONLY	
NR DATE ____/____/____	KEEPER-NR ELIGIBILITY <input type="checkbox"/> yes <input type="checkbox"/> no			Date	____/____/____
DELIST DATE ____/____/____	SHPO-NR ELIGIBILITY: <input type="checkbox"/> yes <input type="checkbox"/> no <input type="checkbox"/> potentially elig. <input type="checkbox"/> insufficient info			Date	____/____/____
	LOCAL DESIGNATION: _____			Date	____/____/____
	Local office _____				
National Register Criteria for Evaluation <input type="checkbox"/> a <input type="checkbox"/> b <input type="checkbox"/> c <input type="checkbox"/> d (See National Register Bulletin 15, p. 2)					

DOCUMENTATION

Research Methods Florida Site File for past architectural surveys; Florida Site File search; Local library; Tax records; Pedestrian; Sanborn maps

Bibliographic References

Location of Negatives Janus Research

Negative Numbers Roll 2885, #163, Facing W

RECORDER INFORMATION

Recorder Name Janus Research

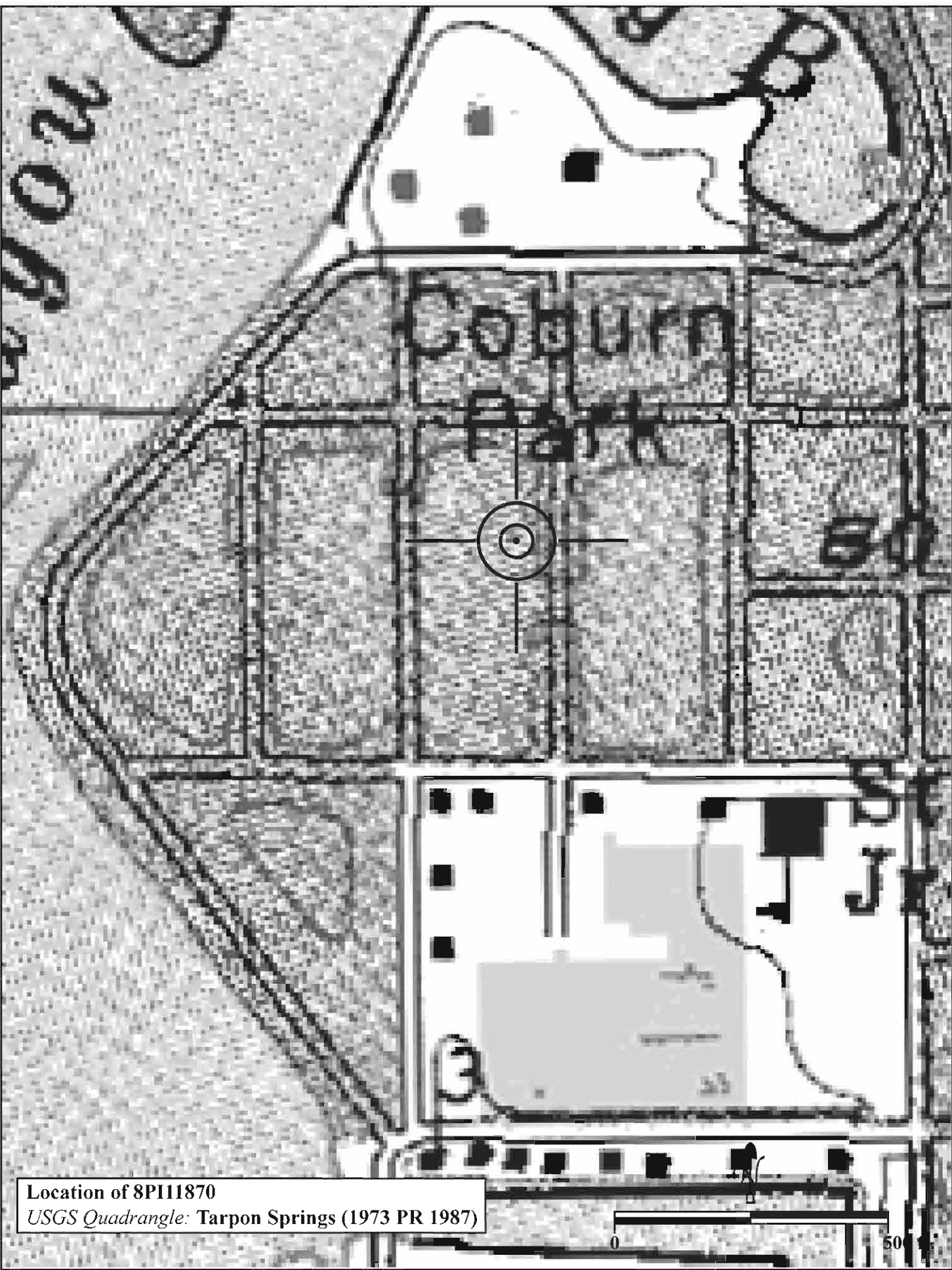
Recorder Affiliation JANUS RESEARCH, 1107 N. Ward Street, Tampa, Florida 33607 Telephone 813-636-8200

- REQUIRED:**
1. USGS 7.5' MAP WITH STRUCTURES PINPOINTED IN RED
 2. LARGE SCALE STREET OR PLAT MAP
 3. PHOTO OF MAIN FACADE, PREFERABLY B&W, AT LEAST 3x5



SKETCH MAP





Location of 8PI11870

USGS Quadrangle: Tarpon Springs (1973 PR 1987)

0

500



HISTORICAL STRUCTURE FORM

FLORIDA MASTER SITE FILE

Consult Guide To Historical Structure Forms for detailed instructions

Site # 8PI11871

Recorder # 316

Recorder Date 2/23/09

Original ☒Update ☐

Site Name 301 Shaddock Street Other Names

Project Name Historic Resources Survey of Tarpon Springs

Historic Contexts Modern National Register Category Building

LOCATION and IDENTIFICATION

Address 301 Shaddock Street

Vicinity of E side of Shaddock between Lemon and Lime

City Tarpon Springs County Pinellas

Ownership Private-individual Subdivision Block # Lot #

MAPPING

USGS Map TARPON SPRINGS Township 27S Range 15E Section 13

Quarter Qtr Qtr Irregular Section ☐ UTM Zone 17

Easting 327105 Northing 3114415 Land Grant Unknown

Latitude Longitude Plat or Other Map Aerial Photographs

HISTORY

Architect/Builder Unknown Construction Date 1954 Circa ☒Alterations ☐ Date Type/LocationAdditions ☒ Date c.1960 Type/Location flat roof garage addition on south end; one story shed roof addition at rearMoved ☐ Original Location

Use Original Private residence Use Present Private residence

DESCRIPTION

Style Frame Vernacular Exterior Plan Irregular Interior Plan Unknown Stories 1

Structural System Wood frame Exterior Fabric Asbestos siding; Wood paneling

Foundation Continuous Foundation Materials Concrete block Foundation Infill N/A

No. of Porches 0 Locations/Features N/A

Main Entrance (stylistic details): north end of main facade with no overhang

Outbldgs. ☐ Number Nature/Location (Describe below)

Roof Type Gable; Flat Roofing Materials Composition shingles; Built-up roof

Secondary Structures ☐ Comments Not applicable LocationChimneys ☐ Number 0 Orientation N/A Location N/A Material Not applicableWood Windows ☐ Type Light #Metal Windows ☒ Type Fixed; Awning Light # 1; 3

Exterior Ornament

Condition Good Surroundings Residential

Narrative (general, interior, landscape, context; 3 lines only)

This structure features an integral garage at the south end and gable brackets.

Archaeological Remains Present ☐ FMSF Archaeological Site Form Completed (if yes, attach) ☐

Consult Guide To Historical Structure Forms for detailed instructions

RECORDER'S EVALUATION OF SITE

Individually Eligible for National Register? Yes ☐ No ☒ Likely, Need Information ☐ Insufficient Information ☐Potential Contributor to Nat. Reg. District? Yes ☐ No ☒ Likely, Need Information ☐ Insufficient Information ☐

Areas of Significance

Community planning & development

Summary of Significance

This resource is an example of residential architecture in Tarpon Springs during the Modern-era. However, this building has had substantial unsympathetic alterations that diminish its overall architectural integrity and it no longer conveys its historic significance. Therefore, this resource is considered non-contributing to the NRHP or Local Historic District.

DHR USE ONLY		OFFICIAL EVALUATIONS	DHR USE ONLY	
NR DATE ____/____/____	KEEPER-NR ELIGIBILITY <input type="checkbox"/> yes <input type="checkbox"/> no		Date	____/____/____
DELIST DATE ____/____/____	SHPO-NR ELIGIBILITY: <input type="checkbox"/> yes <input type="checkbox"/> no <input type="checkbox"/> potentially elig. <input type="checkbox"/> insufficient info		Date	____/____/____
	LOCAL DESIGNATION: _____		Date	____/____/____
	Local office _____			
National Register Criteria for Evaluation <input type="checkbox"/> a <input type="checkbox"/> b <input type="checkbox"/> c <input type="checkbox"/> d (See National Register Bulletin 15, p. 2)				

DOCUMENTATION

Research Methods Florida Site File for past architectural surveys; Florida Site File search; Local library; Tax records; Pedestrian; Sanborn maps

Bibliographic References

Location of Negatives Janus Research **Negative Numbers** Roll 2885, #161, Facing SE

RECORDER INFORMATION

Recorder Name Janus Research

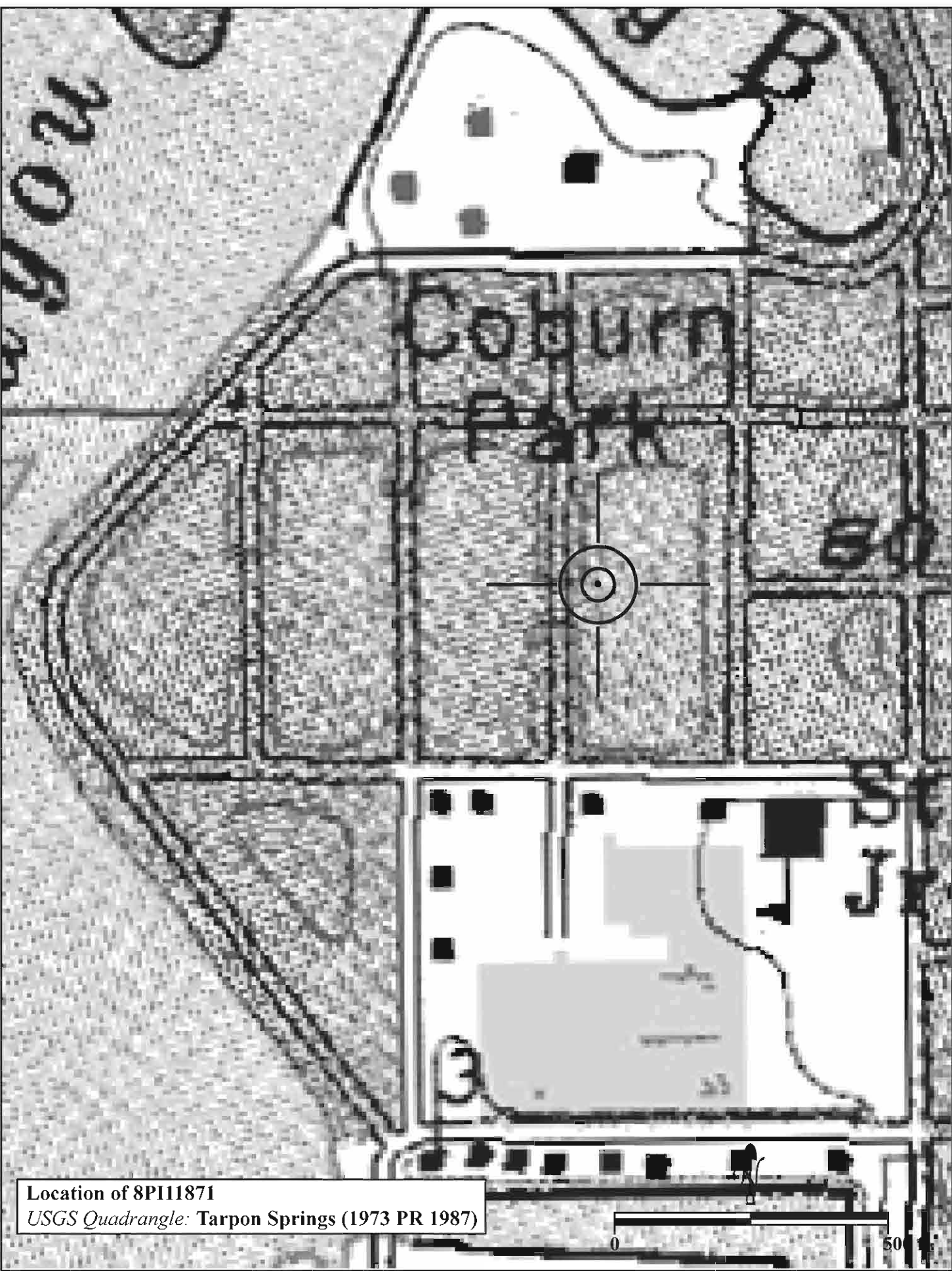
Recorder Affiliation JANUS RESEARCH, 1107 N. Ward Street, Tampa, Florida 33607 Telephone 813-636-8200

- REQUIRED:**
1. USGS 7.5' MAP WITH STRUCTURES PINPOINTED IN RED
 2. LARGE SCALE STREET OR PLAT MAP
 3. PHOTO OF MAIN FACADE, PREFERABLY B&W, AT LEAST 3x5



SKETCH MAP





Location of 8PI11871

USGS Quadrangle: Tarpon Springs (1973 PR 1987)

0

500



HISTORICAL STRUCTURE FORM

FLORIDA MASTER SITE FILE

Consult Guide To Historical Structure Forms for detailed instructions

Site # 8PI11872

Recorder # 319

Recorder Date 2/23/09

Original ☒Update ☐

Site Name 302 Shaddock Street Other Names

Project Name Historic Resources Survey of Tarpon Springs

Historic Contexts Boom Times National Register Category Building

LOCATION and IDENTIFICATION

Address 302 Shaddock Street

Vicinity of W side of Shaddock between Lemon and Lime

City Tarpon Springs County Pinellas

Ownership Private-individual Subdivision Block # Lot #

MAPPING

USGS Map TARPON SPRINGS Township 27S Range 15E Section 13

Quarter Qtr Qtr Irregular Section ☐ UTM Zone 17

Easting 327073 Northing 3114413 Land Grant Unknown

Latitude Longitude Plat or Other Map Aerial Photographs

HISTORY

Architect/Builder Unknown Construction Date 1925 Circa ☒Alterations ☒ Date c.1960 Type/Location front porch enclosed, windows replacedAdditions ☐ Date Type/LocationMoved ☐ Original Location

Use Original Private residence Use Present Private residence

DESCRIPTION

Style Frame Vernacular Exterior Plan Irregular Interior Plan Unknown Stories 1

Structural System Wood frame Exterior Fabric Weatherboard

Foundation Continuous Foundation Materials Unknown Foundation Infill N/A

No. of Porches 0 Locations/Features separate front gable porch with square columns on sided 1/2 wall now enclosed

Main Entrance (stylistic details): south side of front gable wing under extended eaves

Outbldgs. ☐ Number Nature/Location (Describe below)

Roof Type Hip; Gable Roofing Materials Composition shingles

Secondary Structures ☐ Comments Not applicable LocationChimneys ☒ Number 1 Orientation South Location Slope/Interior Material BrickWood Windows ☒ Type DHS Light # 1/1Metal Windows ☒ Type Awning Light # 3

Exterior Ornament rafter tails, wood surrounds, shutters (faux), outriggers at eaves

Condition Good Surroundings Residential

Narrative (general, interior, landscape, context; 3 lines only)

This structure features eaves that project past the walls at the north and south ends of the front gable wing..

Archaeological Remains Present ☐ FMSF Archaeological Site Form Completed (if yes, attach) ☐

Consult Guide To Historical Structure Forms for detailed instructions

RECORDER'S EVALUATION OF SITE

Individually Eligible for National Register? Yes ☐ No ☒ Likely, Need Information ☐ Insufficient Information ☐Potential Contributor to Nat. Reg. District? Yes ☐ No ☒ Likely, Need Information ☐ Insufficient Information ☐

Areas of Significance

Community planning & development

Summary of Significance

This resource is an example of residential architecture in Tarpon Springs during the Boom Times-era and is representative of the development of the City of Tarpon Springs. However, this building has inappropriate alterations that compromise its overall architectural integrity. Therefore, this resource is considered non-contributing to the NRHP Tarpon Springs Historic District and ineligible as an individual resource in the NRHP. The modifications to the building could possibly be removed or reversed, and subsequently, it may retain enough historic integrity to be considered contributing to the Local Historic District.

DHR USE ONLY		OFFICIAL EVALUATIONS		DHR USE ONLY	
NR DATE ____/____/____	KEEPER-NR ELIGIBILITY <input type="checkbox"/> yes <input type="checkbox"/> no			Date	____/____/____
DELIST DATE ____/____/____	SHPO-NR ELIGIBILITY: <input type="checkbox"/> yes <input type="checkbox"/> no <input type="checkbox"/> potentially elig. <input type="checkbox"/> insufficient info			Date	____/____/____
	LOCAL DESIGNATION: _____			Date	____/____/____
	Local office _____				
National Register Criteria for Evaluation <input type="checkbox"/> a <input type="checkbox"/> b <input type="checkbox"/> c <input type="checkbox"/> d (See National Register Bulletin 15, p. 2)					

DOCUMENTATION

Research Methods Florida Site File for past architectural surveys; Florida Site File search; Local library; Tax records; Pedestrian; Sanborn maps

Bibliographic References

Location of Negatives Janus Research

Negative Numbers Roll 2885, #160, Facing W

RECORDER INFORMATION

Recorder Name Janus Research

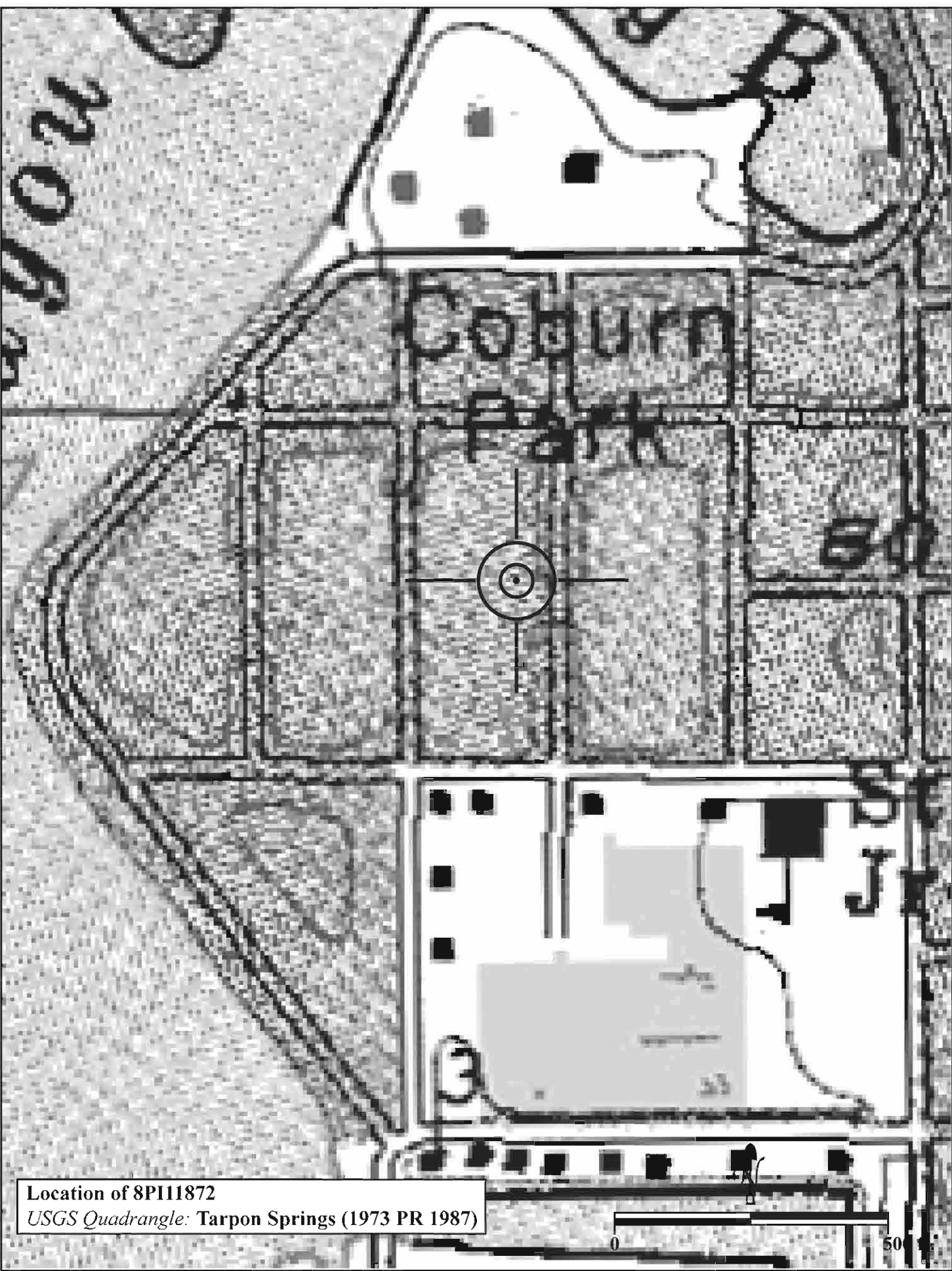
Recorder Affiliation JANUS RESEARCH, 1107 N. Ward Street, Tampa, Florida 33607 Telephone 813-636-8200

- REQUIRED:**
1. USGS 7.5' MAP WITH STRUCTURES PINPOINTED IN RED
 2. LARGE SCALE STREET OR PLAT MAP
 3. PHOTO OF MAIN FACADE, PREFERABLY B&W, AT LEAST 3x5



SKETCH MAP





Location of 8PI11872

USGS Quadrangle: Tarpon Springs (1973 PR 1987)

0

500



HISTORICAL STRUCTURE FORM

FLORIDA MASTER SITE FILE

Consult Guide To Historical Structure Forms for detailed instructions

Site # 8PI11873

Recorder # 372

Recorder Date 2/26/09

Original ☒Update ☐

Site Name Recreation Center Other Names

Project Name Historic Resources Survey of Tarpon Springs

Historic Contexts Depression/New Deal National Register Category Building

LOCATION and IDENTIFICATION

Address 0 S Spring Boulevard

Vicinity of Craig Park

City Tarpon Springs County Pinellas

Ownership City Subdivision Block # Lot #

MAPPING

USGS Map TARPON SPRINGS Township 27S Range 15E Section 12

Quarter Qtr Qtr Irregular Section UTM Zone 17

Easting 327003 Northing 3114657 Land Grant Unknown

Latitude Longitude Plat or Other Map Aerial Photographs

HISTORY

Architect/Builder Unknown Construction Date 1936 Circa ☒Alterations ☒ Date c.1990 Type/Location windows replacedAdditions ☒ Date c.1950 Type/Location shed roof concrete block addition at the east endMoved ☐ Original Location

Use Original Recreation--building Use Present Recreation--building

DESCRIPTION

Style Masonry Vernacular Exterior Plan Irregular Interior Plan Unknown Stories 2

Structural System Concrete block; Brick Exterior Fabric Brick; Stucco

Foundation Slab Foundation Materials Poured concrete Foundation Infill N/A

No. of Porches 2 Locations/Features two hipped roof entrances on south side with wood supports

Main Entrance (stylistic details): multiple entries

Outbldgs. ☒ Number 1 Nature/Location (Describe below)

band shell at west side- stucco, quoins, front gable, arched opening

Roof Type Gable Roofing Materials Composition shingles

Secondary Structures ☐ Comments Not applicable LocationChimneys ☒ Number 1 Orientation East Location Ridge/Interior Material Not applicableWood Windows ☐ Type Light #Metal Windows ☒ Type SHS; Awning Light # 6/6, 8

Exterior Ornament vents (louvred gable wood), concrete sills and headers, mural on east wall

Condition Surroundings

Narrative (general, interior, landscape, context; 3 lines only)

This structure is located in Craig Park and was constructed as part of a WPA project. The building was built as a Recreation Center, bath facilities, and bandshell for park activities. The building has multiple gables with eave returns and quoins at the corners.

Archaeological Remains Present ☐ FMSF Archaeological Site Form Completed (if yes, attach) ☐

Consult Guide To Historical Structure Forms for detailed instructions

RECORDER'S EVALUATION OF SITE

Individually Eligible for National Register? Yes ☐ No ☒ Likely, Need Information ☐ Insufficient Information ☐
 Potential Contributor to Nat. Reg. District? Yes ☒ No ☐ Likely, Need Information ☐ Insufficient Information ☐

Areas of Significance

Community planning & development

Summary of Significance

This resource is an example of municipal architecture in Tarpon Springs during the Depression/New Deal-era and is representative of the development of the City of Tarpon Springs. Possible expansion of the NRHP Historic District was evaluated, and resources immediately surrounding the current boundaries were considered for inclusion within the district if the NRHP boundaries are enlarged. This resource is considered contributing to the NRHP Historic District if the boundaries are enlarged.

DHR USE ONLY		OFFICIAL EVALUATIONS	DHR USE ONLY	
NR DATE ____/____/____	KEEPER-NR ELIGIBILITY <input type="checkbox"/> yes <input type="checkbox"/> no		Date	____/____/____
DELIST DATE ____/____/____	SHPO-NR ELIGIBILITY: <input type="checkbox"/> yes <input type="checkbox"/> no <input type="checkbox"/> potentially elig. <input type="checkbox"/> insufficient info		Date	____/____/____
	LOCAL DESIGNATION: _____		Date	____/____/____
	Local office _____			
National Register Criteria for Evaluation <input type="checkbox"/> a <input type="checkbox"/> b <input type="checkbox"/> c <input type="checkbox"/> d (See National Register Bulletin 15, p. 2)				

DOCUMENTATION

Research Methods Florida Site File for past architectural surveys; Florida Site File search; Local library; Tax records; Pedestrian; Sanborn maps

Bibliographic References

Location of Negatives Janus Research **Negative Numbers** Roll 2885, #97, Facing SW

RECORDER INFORMATION

Recorder Name Janus Research

Recorder Affiliation JANUS RESEARCH, 1107 N. Ward Street, Tampa, Florida 33607 Telephone 813-636-8200

- REQUIRED:**
1. USGS 7.5' MAP WITH STRUCTURES PINPOINTED IN RED
 2. LARGE SCALE STREET OR PLAT MAP
 3. PHOTO OF MAIN FACADE, PREFERABLY B&W, AT LEAST 3x5



SKETCH MAP



USGS QUADRANGLE MAP



Location of 8PI11873

USGS Quadrangle: Tarpon Springs (1973 PR 1987)

0

500 ft.



HISTORICAL STRUCTURE FORM

FLORIDA MASTER SITE FILE

Consult Guide To Historical Structure Forms for detailed instructions

Site # 8PI11874

Recorder # 343

Recorder Date 2/26/09

Original ☒Update ☐

Site Name 109 S Spring Boulevard Other Names

Project Name Historic Resources Survey of Tarpon Springs

Historic Contexts Depression/New Deal National Register Category Building

LOCATION and IDENTIFICATION

Address 109 S Spring Boulevard

Vicinity of E side of Spring between Bay and Pineapple

City Tarpon Springs County Pinellas

Ownership Private-individual Subdivision Block # Lot #

MAPPING

USGS Map TARPON SPRINGS Township 27S Range 15E Section 12

Quarter Qtr Qtr Irregular Section ☐ UTM Zone 17

Easting 326940 Northing 3114566 Land Grant Unknown

Latitude Longitude Plat or Other Map Aerial Photographs

HISTORY

Architect/Builder Unknown Construction Date 1935 Circa ☒Alterations ☒ Date c.1990 Type/Location front, single pane row of three French doors installed on main elevation; c.1960 front porch rebuilt and columns replacedAdditions ☒ Date Unknown Type/Location rear shed roof, wood framed, one story; c.1980 attached carport to rearMoved ☐ Original Location

Use Original Private residence Use Present Private residence

DESCRIPTION

Style Frame Vernacular Exterior Plan Irregular Interior Plan Unknown Stories 1

Structural System Wood frame Exterior Fabric Weatherboard

Foundation Piers Foundation Materials Poured concrete Foundation Infill Brick open work

No. of Porches 1 Locations/Features shed roof inset at the northwest corner with a concrete deck and metal posts

Main Entrance (stylistic details): multi row of single pane French doors

Outbldgs. ☒ Number 1 Nature/Location (Describe below)
one story, wood framed cottage/garage (contributing), similar in design to front house

Roof Type Cross-gabled Roofing Materials 5V-Sheet metal

Secondary Structures ☐ Comments Not applicable LocationChimneys ☒ Number 1 Orientation North Location Slope/Exterior Material Brick; Stone; RubblWood Windows ☒ Type DHS Light # 4/1Metal Windows ☐ Type Light #

Exterior Ornament vents (gable end wood louvres), wood surrounds, eave returns

Condition Good Surroundings Residential

Narrative (general, interior, landscape, context; 3 lines only)

This structure features little roof overhang, cornice trim, metal awnings, and a decorative concrete block wing wall at the north end.

Archaeological Remains Present ☐ FMSF Archaeological Site Form Completed (if yes, attach) ☐

RECORDER'S EVALUATION OF SITE

Individually Eligible for National Register? Yes ☐ No ☒ Likely, Need Information ☐ Insufficient Information ☐Potential Contributor to Nat. Reg. District? Yes ☐ No ☒ Likely, Need Information ☐ Insufficient Information ☐

Areas of Significance

Community planning & development

Summary of Significance

This resource is an example of commercial architecture in Tarpon Springs during the Depression/New Deal-era and is representative of the development of the City of Tarpon Springs. However, this building has inappropriate alterations that compromise its overall architectural integrity. Therefore, this resource is considered non-contributing to the NRHP Tarpon Springs Historic District and ineligible as an individual resource in the NRHP. The modifications to the building could possibly be removed or reversed, and subsequently, it may retain enough historic integrity to be considered contributing to the Local Historic District.

DHR USE ONLY		OFFICIAL EVALUATIONS		DHR USE ONLY	
NR DATE ____/____/____	KEEPER-NR ELIGIBILITY <input type="checkbox"/> yes <input type="checkbox"/> no			Date	____/____/____
DELIST DATE ____/____/____	SHPO-NR ELIGIBILITY: <input type="checkbox"/> yes <input type="checkbox"/> no <input type="checkbox"/> potentially elig. <input type="checkbox"/> insufficient info			Date	____/____/____
	LOCAL DESIGNATION: _____			Date	____/____/____
	Local office _____				
National Register Criteria for Evaluation <input type="checkbox"/> a <input type="checkbox"/> b <input type="checkbox"/> c <input type="checkbox"/> d (See National Register Bulletin 15, p. 2)					

DOCUMENTATION

Research Methods Florida Site File for past architectural surveys; Florida Site File search; Local library; Tax records; Pedestrian; Sanborn maps

Bibliographic References

Location of Negatives Janus Research

Negative Numbers Roll 2885, #1, Facing E

RECORDER INFORMATION

Recorder Name Janus Research

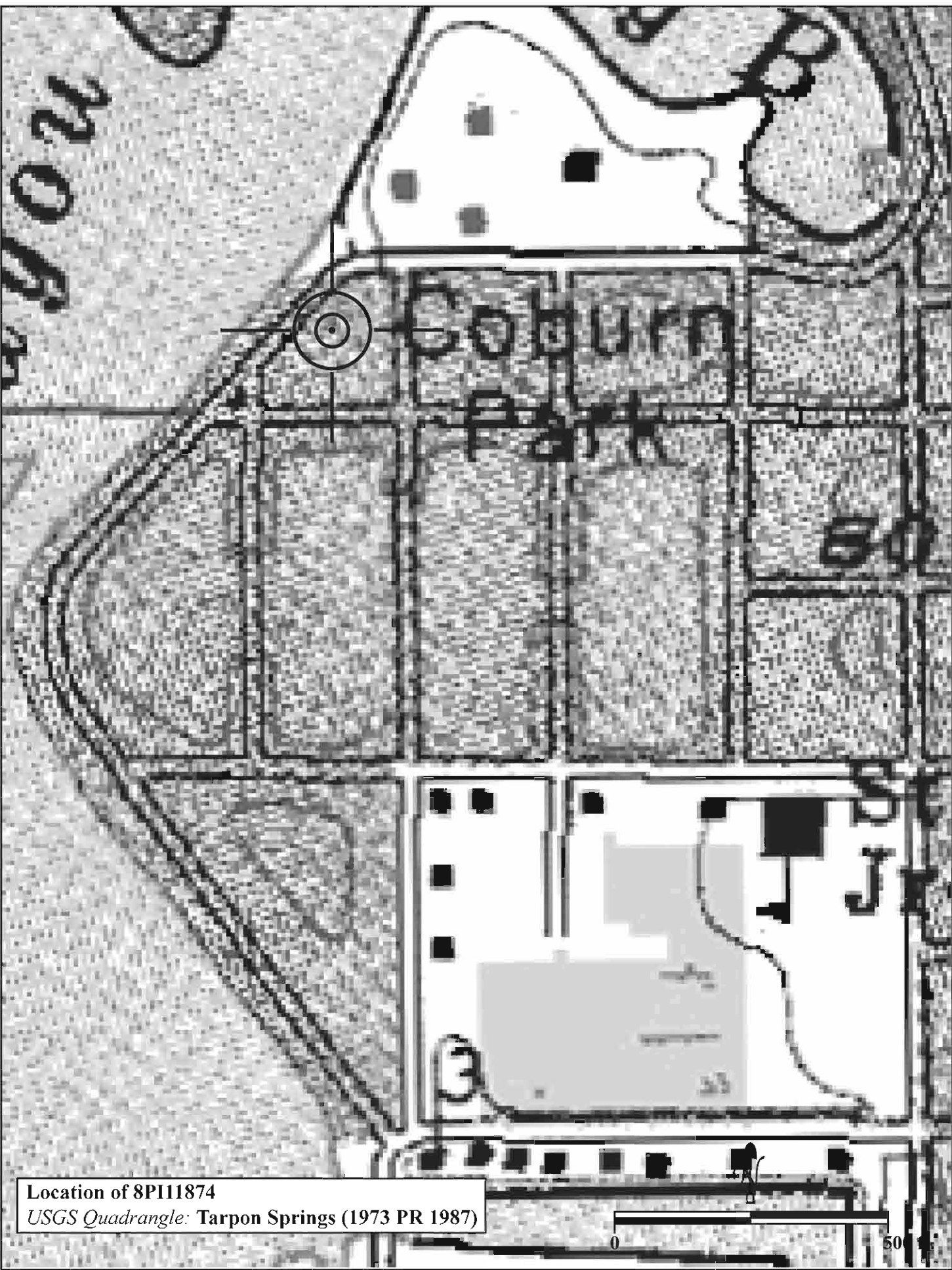
Recorder Affiliation JANUS RESEARCH, 1107 N. Ward Street, Tampa, Florida 33607 Telephone 813-636-8200

- REQUIRED:**
1. USGS 7.5' MAP WITH STRUCTURES PINPOINTED IN RED
 2. LARGE SCALE STREET OR PLAT MAP
 3. PHOTO OF MAIN FACADE, PREFERABLY B&W, AT LEAST 3x5



SKETCH MAP





Location of 8PI11874

USGS Quadrangle: Tarpon Springs (1973 PR 1987)

0 500 ft



HISTORICAL STRUCTURE FORM

FLORIDA MASTER SITE FILE

Consult Guide To Historical Structure Forms for detailed instructions

Site # 8PI11875

Recorder # 373

Recorder Date 2/26/09

Original ☒Update ☐

Site Name Shuffleboard Office & Cue House Other Names

Project Name Historic Resources Survey of Tarpon Springs

Historic Contexts Depression/New Deal National Register Category Building

LOCATION and IDENTIFICATION

Address 132 S Spring Boulevard

Vicinity of Craig Park

City Tarpon Springs County Pinellas

Ownership City Subdivision Block # Lot #

MAPPING

USGS Map TARPON SPRINGS Township 27S Range 15E Section 12

Quarter Qtr Qtr Irregular Section ☐ UTM Zone 17

Easting 327043 Northing 3114636 Land Grant Unknown

Latitude Longitude Plat or Other Map Aerial Photographs

HISTORY

Architect/Builder Hadley and Norstrom Architects Construction Date 1935 Circa ☒Alterations ☒ Date c.1950+ Type/Location windows replaced, eave returns alteredAdditions ☐ Date Type/LocationMoved ☐ Original Location

Use Original Recreation office Use Present Office

DESCRIPTION

Style Masonry Vernacular Exterior Plan Rectangular Interior Plan Unknown Stories 1

Structural System Concrete block Exterior Fabric Stucco

Foundation Slab Foundation Materials Poured concrete Foundation Infill N/A

No. of Porches 2 Locations/Features hipped roof over entry door over east elevation

Main Entrance (stylistic details): two entries on east side with hipped roof overhangs

Outbldgs. ☐ Number Nature/Location (Describe below)

Roof Type Gable Roofing Materials Composition shingles

Secondary Structures ☐ Comments Not applicable LocationChimneys ☐ Number 0 Orientation N/A Location N/A Material Not applicableWood Windows ☐ Type Light #Metal Windows ☒ Type SHS Light # 2/2, 1/1

Exterior Ornament quoins

Condition Good Surroundings Residential

Narrative (general, interior, landscape, context; 3 lines only)

This structure was built as part of a WPA project creating/improving Coburn Park (later renamed Craig Park). This building served as the Shuffleboard Court Office and is considered "English Design."

Archaeological Remains Present ☐ FMSF Archaeological Site Form Completed (if yes, attach) ☐

Consult Guide To Historical Structure Forms for detailed instructions

RECORDER'S EVALUATION OF SITE

Individually Eligible for National Register? Yes ☐ No ☐ Likely, Need Information ☒ Insufficient Information ☐Potential Contributor to Nat. Reg. District? Yes ☒ No ☐ Likely, Need Information ☐ Insufficient Information ☐

Areas of Significance

Community planning & development

Summary of Significance

This resource is an example of municipal architecture in Tarpon Springs during the Depression/New Deal-era and is representative of the development of the City of Tarpon Springs. Possible expansion of the NRHP Historic District was evaluated, and resources immediately surrounding the current boundaries were considered for inclusion within the district if the NRHP boundaries are enlarged. This resource is considered contributing to the NRHP Historic District if the boundaries are enlarged.

DHR USE ONLY		OFFICIAL EVALUATIONS	DHR USE ONLY
NR DATE ____/____/____	KEEPER-NR ELIGIBILITY <input type="checkbox"/> yes <input type="checkbox"/> no		Date ____/____/____
DELIST DATE ____/____/____	SHPO-NR ELIGIBILITY: <input type="checkbox"/> yes <input type="checkbox"/> no <input type="checkbox"/> potentially elig. <input type="checkbox"/> insufficient info		Date ____/____/____
	LOCAL DESIGNATION: _____		Date ____/____/____
	Local office _____		
National Register Criteria for Evaluation <input type="checkbox"/> a <input type="checkbox"/> b <input type="checkbox"/> c <input type="checkbox"/> d (See National Register Bulletin 15, p. 2)			

DOCUMENTATION

Research Methods Florida Site File for past architectural surveys; Florida Site File search; Local library; Tax records; Pedestrian; Sanborn maps

Bibliographic References

Location of Negatives Janus Research **Negative Numbers** Roll 2885, #98, Facing S

RECORDER INFORMATION

Recorder Name Janus Research

Recorder Affiliation JANUS RESEARCH, 1107 N. Ward Street, Tampa, Florida 33607 Telephone 813-636-8200

- REQUIRED:**
1. USGS 7.5' MAP WITH STRUCTURES PINPOINTED IN RED
 2. LARGE SCALE STREET OR PLAT MAP
 3. PHOTO OF MAIN FACADE, PREFERABLY B&W, AT LEAST 3x5



SKETCH MAP



USGS QUADRANGLE MAP



Location of 8PI11875
USGS Quadrangle: Tarpon Springs (1973 PR 1987)

0 500 ft.



HISTORICAL STRUCTURE FORM

FLORIDA MASTER SITE FILE

Consult Guide To Historical Structure Forms for detailed instructions

Site # 8PI11876

Recorder # 311

Recorder Date 2/23/09

Original ☒Update ☐

Site Name 229 S Spring Boulevard Other Names

Project Name Historic Resources Survey of Tarpon Springs

Historic Contexts Depression/New Deal National Register Category Building

LOCATION and IDENTIFICATION

Address 229 S Spring Boulevard

Vicinity of S side of Spring between Bath and Shaddock

City Tarpon Springs County Pinellas

Ownership Private-individual Subdivision Block # Lot #

MAPPING

USGS Map TARPON SPRINGS Township 27S Range 15E Section 12

Quarter Qtr Qtr Irregular Section UTM Zone 17

Easting 327112 Northing 3114593 Land Grant Unknown

Latitude Longitude Plat or Other Map Aerial Photographs

HISTORY

Architect/Builder Unknown Construction Date 1937 Circa ☒Alterations ☒ Date c.1990 Type/Location windows replaced, c. 2005 front porch constructedAdditions ☒ Date Unknown Type/Location one story shed roof addition at rear, wood frameMoved ☐ Original Location

Use Original Private residence Use Present Private residence

DESCRIPTION

Style Masonry Vernacular Exterior Plan Irregular Interior Plan Unknown Stories 1

Structural System Concrete block Exterior Fabric Stucco

Foundation Continuous Foundation Materials Concrete block Foundation Infill N/A

No. of Porches 1 Locations/Features separate front gable with battered stucco columns on banded stucco piers

Main Entrance (stylistic details): center entry under main porch

Outbldgs. ☒ Number 1 Nature/Location (Describe below)

one story stucco cottage, side gable two car garage (contributing)

Roof Type Cross-gabled Roofing Materials Composition shingles

Secondary Structures ☐ Comments Not applicable LocationChimneys ☒ Number 2 Orientation West Location Wall Material Brick; ConcreteWood Windows ☐ Type Light #Metal Windows ☒ Type SHS Light # 6/6

Exterior Ornament concrete sills, banded stucco

Condition Good Surroundings Residential

Narrative (general, interior, landscape, context; 3 lines only)

This side gabled bungalow features arched window openings. Stucco bands surround the building at window height which has been replicated at the new porch supports.

Archaeological Remains Present ☐ FMSF Archaeological Site Form Completed (if yes, attach) ☐

Consult Guide To Historical Structure Forms for detailed instructions

RECORDER'S EVALUATION OF SITE

Individually Eligible for National Register? Yes ☐ No ☒ Likely, Need Information ☐ Insufficient Information ☐Potential Contributor to Nat. Reg. District? Yes ☐ No ☒ Likely, Need Information ☐ Insufficient Information ☐

Areas of Significance

Community planning & development

Summary of Significance

This resource is an example of residential architecture in Tarpon Springs during the Depression/New Deal-era and is representative of the development of the City of Tarpon Springs. However, this building has inappropriate alterations that compromise its overall architectural integrity. Therefore, this resource is considered non-contributing to the NRHP Tarpon Springs Historic District and ineligible as an individual resource in the NRHP. The modifications to the building could possibly be removed or reversed, and subsequently, it may retain enough historic integrity to be considered contributing to the Local Historic District.

DHR USE ONLY		OFFICIAL EVALUATIONS		DHR USE ONLY	
NR DATE ____/____/____	KEEPER-NR ELIGIBILITY <input type="checkbox"/> yes <input type="checkbox"/> no			Date	____/____/____
DELIST DATE ____/____/____	SHPO-NR ELIGIBILITY: <input type="checkbox"/> yes <input type="checkbox"/> no <input type="checkbox"/> potentially elig. <input type="checkbox"/> insufficient info			Date	____/____/____
	LOCAL DESIGNATION: _____			Date	____/____/____
	Local office _____				
National Register Criteria for Evaluation <input type="checkbox"/> a <input type="checkbox"/> b <input type="checkbox"/> c <input type="checkbox"/> d (See National Register Bulletin 15, p. 2)					

DOCUMENTATION

Research Methods Florida Site File for past architectural surveys; Florida Site File search; Local library; Tax records; Pedestrian; Sanborn maps

Bibliographic References

Location of Negatives Janus Research

Negative Numbers Roll 2885, #137, Facing SE

RECORDER INFORMATION

Recorder Name Janus Research

Recorder Affiliation JANUS RESEARCH, 1107 N. Ward Street, Tampa, Florida 33607 Telephone 813-636-8200

- REQUIRED:**
1. USGS 7.5' MAP WITH STRUCTURES PINPOINTED IN RED
 2. LARGE SCALE STREET OR PLAT MAP
 3. PHOTO OF MAIN FACADE, PREFERABLY B&W, AT LEAST 3x5



SKETCH MAP

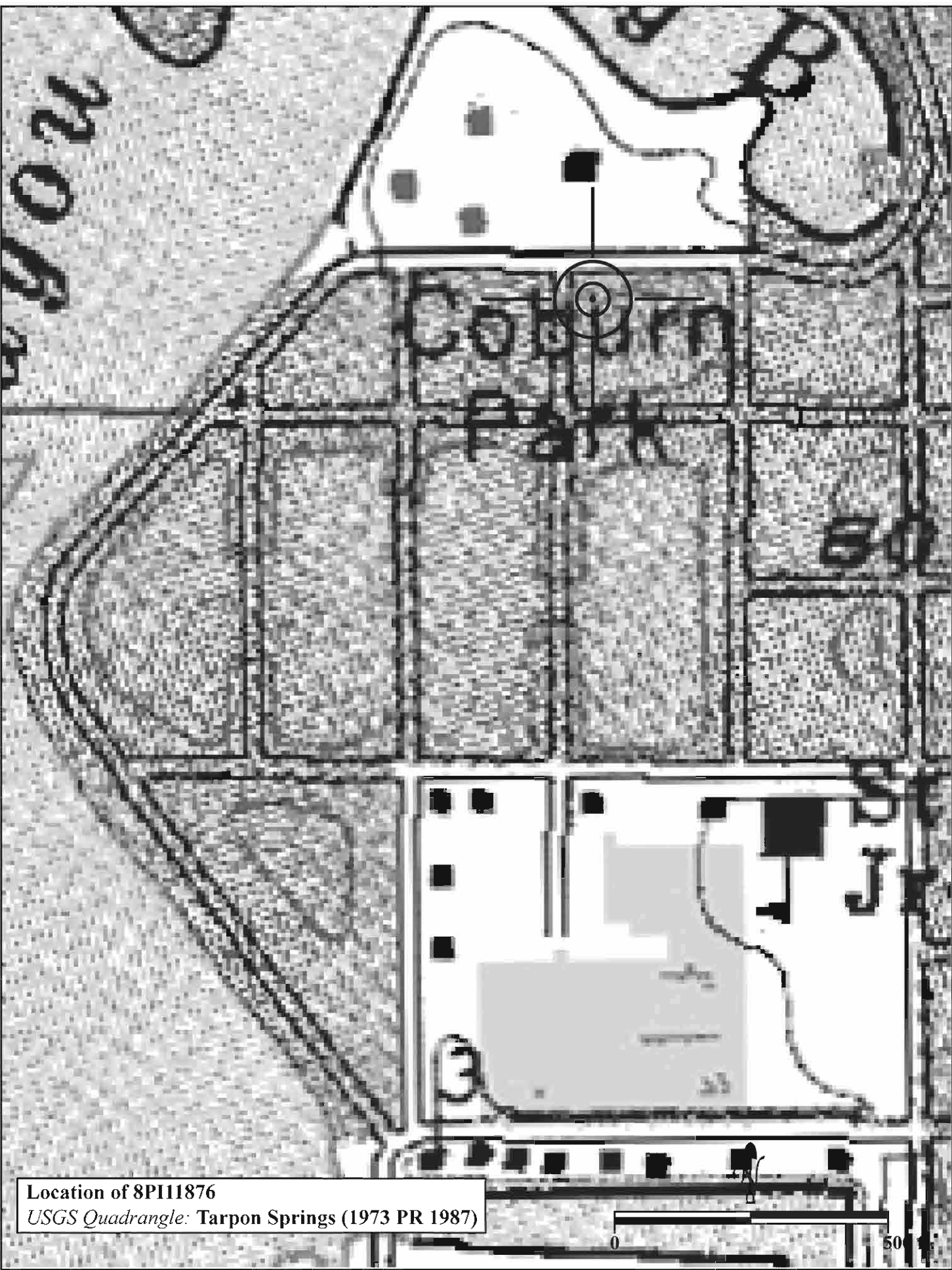
S Spring Blvd.

8P111876

W Lemon St



USGS QUADRANGLE MAP



Location of 8PI11876

USGS Quadrangle: Tarpon Springs (1973 PR 1987)





HISTORICAL STRUCTURE FORM

FLORIDA MASTER SITE FILE

Consult Guide To Historical Structure Forms for detailed instructions

Site # 8PI11877

Recorder # 346

Recorder Date 2/26/09

Original ☒Update ☐

Site Name 301-303 S Spring Boulevard Other Names

Project Name Historic Resources Survey of Tarpon Springs

Historic Contexts Modern National Register Category Building

LOCATION and IDENTIFICATION

Address 301-303 S Spring Boulevard

Vicinity of E side of Spring between Lemon and Lime

City Tarpon Springs County Pinellas

Ownership Private-individual Subdivision Block # Lot #

MAPPING

USGS Map TARPON SPRINGS Township 27S Range 15E Section 12

Quarter Qtr Qtr Irregular Section ☐ UTM Zone 17

Easting 326892 Northing 3114508 Land Grant Unknown

Latitude Longitude Plat or Other Map Aerial Photographs

HISTORY

Architect/Builder Unknown Construction Date 1958 Circa ☒Alterations ☒ Date c.2000 Type/Location windows replaced; porch supports and balustrade replaced c.2008Additions ☐ Date Type/LocationMoved ☐ Original Location

Use Original Multi-family Use Present Multi-family

DESCRIPTION

Style Masonry Vernacular Exterior Plan Rectangular Interior Plan Unknown Stories 1

Structural System Concrete block Exterior Fabric Stucco

Foundation Slab Foundation Materials Poured concrete Foundation Infill N/A

No. of Porches 1 Locations/Features full length, integral, flat roof porch with 4x4 posts and a wood balustrade

Main Entrance (stylistic details): multiple entries along main façade

Outbldgs. ☐ Number Nature/Location (Describe below)

Roof Type Flat Roofing Materials Built-up roof

Secondary Structures ☐ Comments Not applicable LocationChimneys ☐ Number 0 Orientation N/A Location N/A Material Not applicableWood Windows ☐ Type Light #Metal Windows ☒ Type SHS Light # 1/1

Exterior Ornament concrete sills, brick shutter panels flank windows

Condition Good Surroundings Residential

Narrative (general, interior, landscape, context; 3 lines only)

This structure features a flat roof that extends past the walls (+/- 2 feet).

Archaeological Remains Present ☐ FMSF Archaeological Site Form Completed (if yes, attach) ☐

Consult Guide To Historical Structure Forms for detailed instructions

RECORDER'S EVALUATION OF SITE

Individually Eligible for National Register? Yes ☐ No ☒ Likely, Need Information ☐ Insufficient Information ☐Potential Contributor to Nat. Reg. District? Yes ☐ No ☒ Likely, Need Information ☐ Insufficient Information ☐

Areas of Significance

Community planning & development

Summary of Significance

This resource is an example of residential architecture in Tarpon Springs during the Modern-era and is representative of the development of the City of Tarpon Springs. However, this building has inappropriate alterations that compromise its overall architectural integrity. Therefore, this resource is considered non-contributing to the NRHP Tarpon Springs Historic District and ineligible as an individual resource in the NRHP. The modifications to the building could possibly be removed or reversed, and subsequently, it may retain enough historic integrity to be considered contributing to the Local Historic District.

DHR USE ONLY		OFFICIAL EVALUATIONS		DHR USE ONLY	
NR DATE ____/____/____	KEEPER-NR ELIGIBILITY <input type="checkbox"/> yes <input type="checkbox"/> no			Date	____/____/____
DELIST DATE ____/____/____	SHPO-NR ELIGIBILITY: <input type="checkbox"/> yes <input type="checkbox"/> no <input type="checkbox"/> potentially elig. <input type="checkbox"/> insufficient info			Date	____/____/____
	LOCAL DESIGNATION: _____			Date	____/____/____
	Local office _____				
National Register Criteria for Evaluation <input type="checkbox"/> a <input type="checkbox"/> b <input type="checkbox"/> c <input type="checkbox"/> d (See National Register Bulletin 15, p. 2)					

DOCUMENTATION

Research Methods Florida Site File for past architectural surveys; Florida Site File search; Local library; Tax records; Pedestrian; Sanborn maps

Bibliographic References

Location of Negatives Janus Research

Negative Numbers Roll 2885, #8, Facing NE

RECORDER INFORMATION

Recorder Name Janus Research

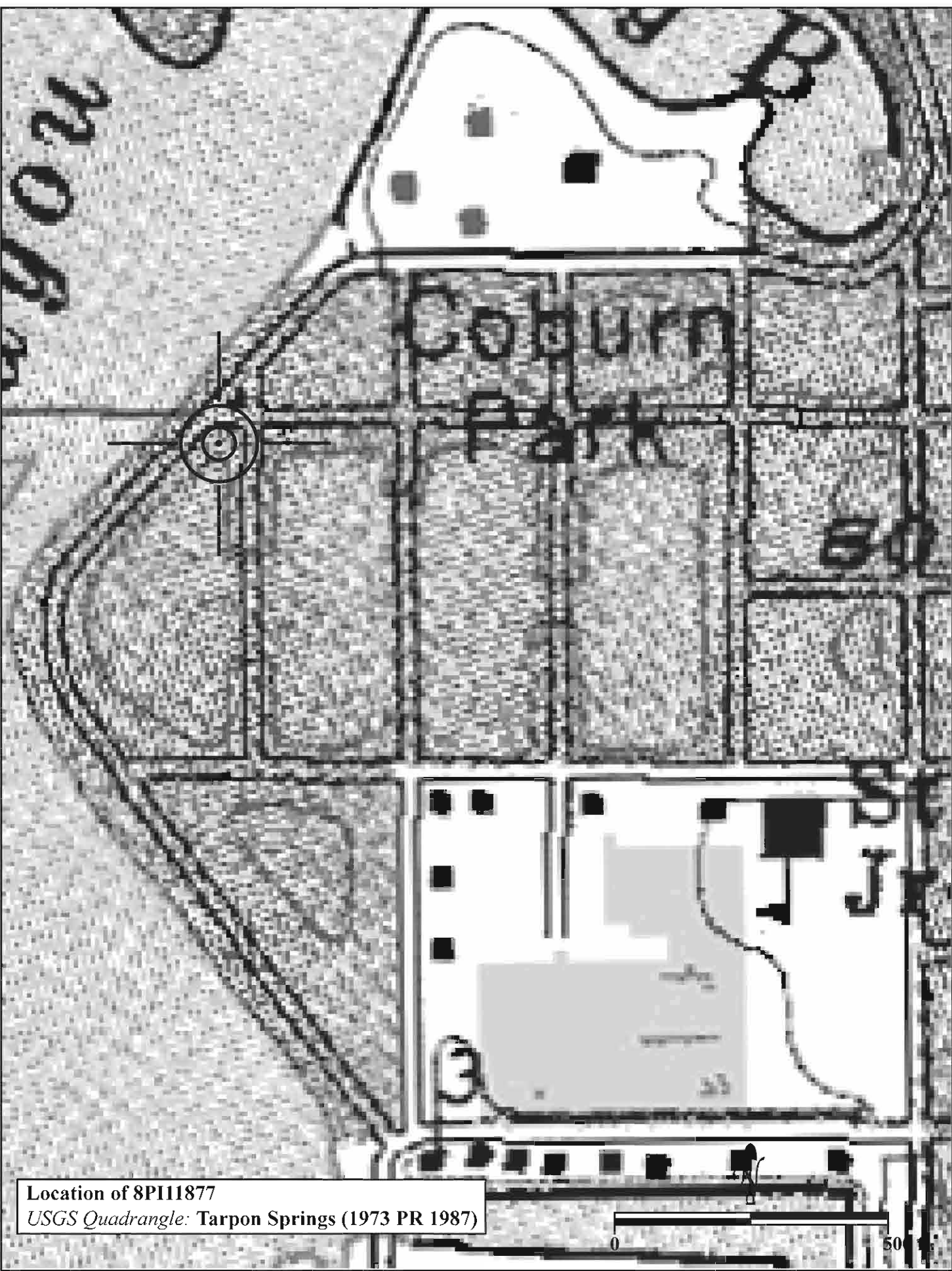
Recorder Affiliation JANUS RESEARCH, 1107 N. Ward Street, Tampa, Florida 33607 Telephone 813-636-8200

- REQUIRED:**
1. USGS 7.5' MAP WITH STRUCTURES PINPOINTED IN RED
 2. LARGE SCALE STREET OR PLAT MAP
 3. PHOTO OF MAIN FACADE, PREFERABLY B&W, AT LEAST 3x5



SKETCH MAP





Location of 8PI11877

USGS Quadrangle: Tarpon Springs (1973 PR 1987)

0

500



HISTORICAL STRUCTURE FORM

FLORIDA MASTER SITE FILE

Consult Guide To Historical Structure Forms for detailed instructions

Site # 8PI11878

Recorder # 347

Recorder Date 2/26/09

Original ☒Update ☐

Site Name 305 S Spring Boulevard Other Names

Project Name Historic Resources Survey of Tarpon Springs

Historic Contexts Depression/New Deal National Register Category Building

LOCATION and IDENTIFICATION

Address 305 S Spring Boulevard

Vicinity of E side of Spring between Lemon and Lime

City Tarpon Springs County Pinellas

Ownership Private-individual Subdivision Block # Lot #

MAPPING

USGS Map TARPON SPRINGS Township 27S Range 15E Section 12

Quarter Qtr Qtr Irregular Section UTM Zone 17

Easting 326866 Northing 3114477 Land Grant Unknown

Latitude Longitude Plat or Other Map Aerial Photographs

HISTORY

Architect/Builder Unknown Construction Date 1939 Circa ☒Alterations ☒ Date c.1980 Type/Location aluminum siding; c.1990 windows replacedAdditions ☐ Date Type/LocationMoved ☐ Original Location

Use Original Private residence Use Present Private residence

DESCRIPTION

Style Minimal Traditional Exterior Plan Irregular Interior Plan Unknown Stories 1

Structural System Wood frame Exterior Fabric Aluminum

Foundation Continuous Foundation Materials Concrete block Foundation Infill N/A

No. of Porches 1 Locations/Features c.2000 front deck with no overhang

Main Entrance (stylistic details): off center entry with no overhang

Outbldgs. ☒ Number 1 Nature/Location (Describe below)

one story, wood framed, board and batter garage

Roof Type Gable Roofing Materials Composition shingles

Secondary Structures ☒ Comments Gable dormer Location front elevationChimneys ☒ Number 2 Orientation South; West Location Slope/Interior; Rid Material BrickWood Windows ☐ Type Light #Metal Windows ☒ Type SHS Light # 1/1

Exterior Ornament cornerboards

Condition Fair Surroundings Residential

Narrative (general, interior, landscape, context; 3 lines only)

This altered residence has a side gable roof with no overhang. A small front gable dormer is centered on the main facade.

Archaeological Remains Present ☐ FMSF Archaeological Site Form Completed (if yes, attach) ☐

Consult Guide To Historical Structure Forms for detailed instructions

RECORDER'S EVALUATION OF SITE

Individually Eligible for National Register? Yes ☐ No ☒ Likely, Need Information ☐ Insufficient Information ☐Potential Contributor to Nat. Reg. District? Yes ☐ No ☒ Likely, Need Information ☐ Insufficient Information ☐

Areas of Significance

Community planning & development

Summary of Significance

This resource is an example of residential architecture in Tarpon Springs during the Depression/New Deal-era and is representative of the development of the City of Tarpon Springs. However, this building has inappropriate alterations that compromise its overall architectural integrity. Therefore, this resource is considered non-contributing to the NRHP Tarpon Springs Historic District and ineligible as an individual resource in the NRHP. The modifications to the building could possibly be removed or reversed, and subsequently, it may retain enough historic integrity to be considered contributing to the Local Historic District.

DHR USE ONLY		OFFICIAL EVALUATIONS		DHR USE ONLY	
NR DATE ____/____/____	KEEPER-NR ELIGIBILITY <input type="checkbox"/> yes <input type="checkbox"/> no			Date	____/____/____
DELIST DATE ____/____/____	SHPO-NR ELIGIBILITY: <input type="checkbox"/> yes <input type="checkbox"/> no <input type="checkbox"/> potentially elig. <input type="checkbox"/> insufficient info			Date	____/____/____
	LOCAL DESIGNATION: _____			Date	____/____/____
	Local office _____				
National Register Criteria for Evaluation <input type="checkbox"/> a <input type="checkbox"/> b <input type="checkbox"/> c <input type="checkbox"/> d (See National Register Bulletin 15, p. 2)					

DOCUMENTATION

Research Methods Florida Site File for past architectural surveys; Florida Site File search; Local library; Tax records; Pedestrian; Sanborn maps

Bibliographic References

Location of Negatives Janus Research

Negative Numbers Roll 2885, #9, Facing E

RECORDER INFORMATION

Recorder Name Janus Research

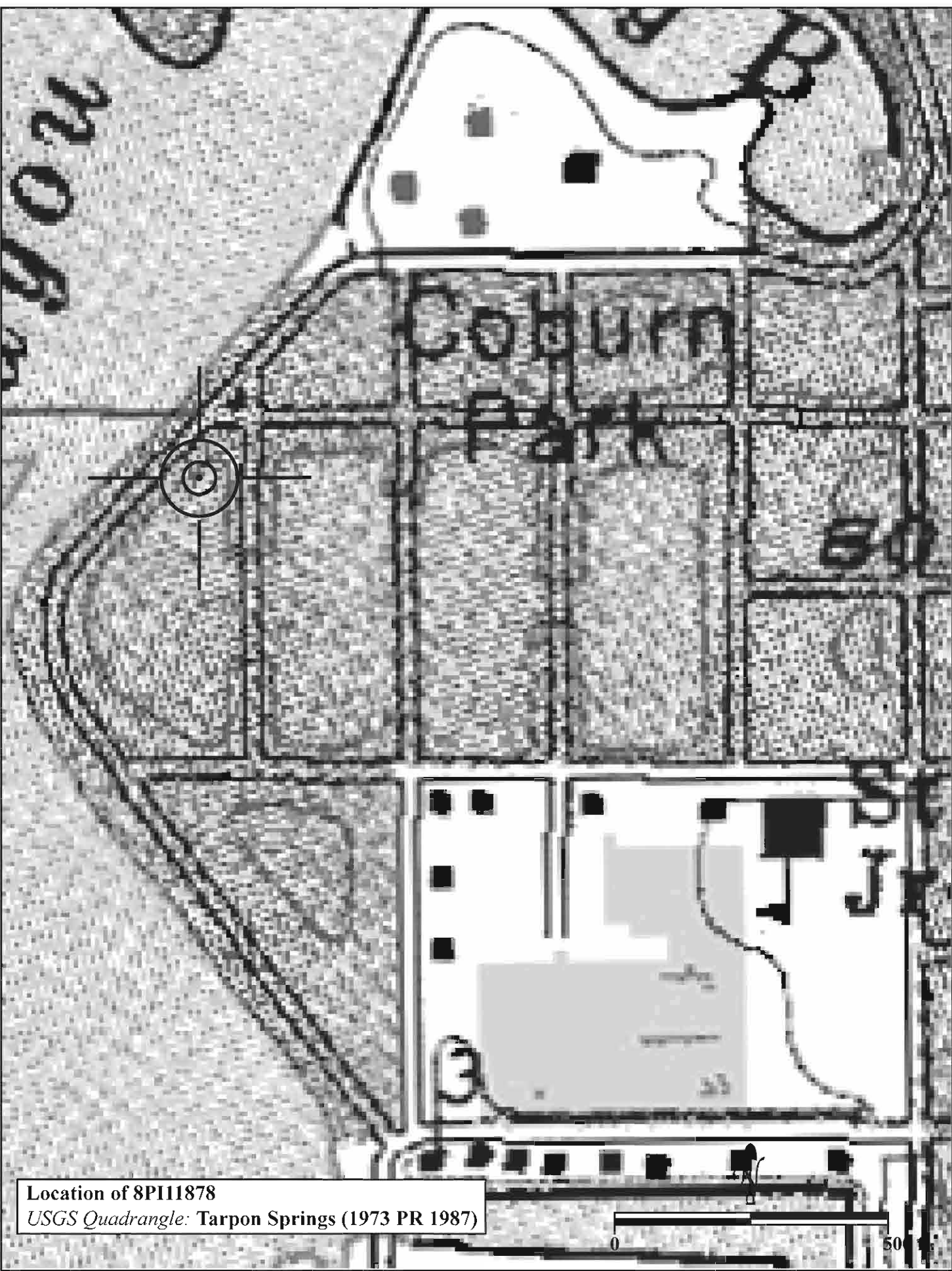
Recorder Affiliation JANUS RESEARCH, 1107 N. Ward Street, Tampa, Florida 33607 Telephone 813-636-8200

- REQUIRED:**
1. USGS 7.5' MAP WITH STRUCTURES PINPOINTED IN RED
 2. LARGE SCALE STREET OR PLAT MAP
 3. PHOTO OF MAIN FACADE, PREFERABLY B&W, AT LEAST 3x5



SKETCH MAP





Location of 8PI11878

USGS Quadrangle: Tarpon Springs (1973 PR 1987)

0

500



HISTORICAL STRUCTURE FORM

FLORIDA MASTER SITE FILE

Consult Guide To Historical Structure Forms for detailed instructions

Site # 8PI11879

Recorder # 348

Recorder Date 2/26/09

Original ☒Update ☐

Site Name 311 S Spring Boulevard Other Names

Project Name Historic Resources Survey of Tarpon Springs

Historic Contexts Modern National Register Category Building

LOCATION and IDENTIFICATION

Address 311 S Spring Boulevard

Vicinity of E side of Spring between Lemon and Lime

City Tarpon Springs County Pinellas

Ownership Private-individual Subdivision Block # Lot #

MAPPING

USGS Map TARPON SPRINGS Township 27S Range 15E Section 12

Quarter Qtr Qtr Irregular Section ☐ UTM Zone 17

Easting 326818 Northing 3114437 Land Grant Unknown

Latitude Longitude Plat or Other Map Aerial Photographs

HISTORY

Architect/Builder Unknown Construction Date 1959 Circa ☒Alterations ☐ Date Type/LocationAdditions ☐ Date Type/LocationMoved ☐ Original Location

Use Original Private residence Use Present Private residence

DESCRIPTION

Style Ranch Exterior Plan Irregular Interior Plan Unknown Stories 1

Structural System Concrete block Exterior Fabric Stucco

Foundation Slab Foundation Materials Poured concrete Foundation Infill N/A

No. of Porches 0 Locations/Features N/A

Main Entrance (stylistic details): off center recessed entry

Outbldgs. ☒ Number 1 Nature/Location (Describe below)

non-historical one story wood framed shed at the southeast corner of the lot

Roof Type Hip Roofing Materials Composition shingles

Secondary Structures ☒ Comments Garage Location integral, south endChimneys ☐ Number 0 Orientation N/A Location N/A Material Not applicableWood Windows ☐ Type Light #Metal Windows ☒ Type SHS; Awning Light # 1/1; 4

Exterior Ornament concrete sills

Condition Good Surroundings Residential

Narrative (general, interior, landscape, context; 3 lines only)

This structure features a low roof slope with broad eaves and an asymmetrical facade. An attached two-car garage is located at the south end of the building.

Archaeological Remains Present ☐ FMSF Archaeological Site Form Completed (if yes, attach) ☐

Consult Guide To Historical Structure Forms for detailed instructions

RECORDER'S EVALUATION OF SITE

Individually Eligible for National Register? Yes ☐ No ☒ Likely, Need Information ☐ Insufficient Information ☐Potential Contributor to Nat. Reg. District? Yes ☐ No ☒ Likely, Need Information ☐ Insufficient Information ☐

Areas of Significance

Community planning & development

Summary of Significance

This resource is an example of residential architecture in Tarpon Springs during the Modern-era and is representative of the development of the City of Tarpon Springs. Possible expansion of the Local Historic District was evaluated, and this resource is considered contributing to the Local Historic District if the boundaries are enlarged. The areas that can be considered part of the expanded Local Historic District include the resources immediately surrounding the district and the Fruit Salad area.

DHR USE ONLY		OFFICIAL EVALUATIONS	DHR USE ONLY	
NR DATE ____/____/____	KEEPER-NR ELIGIBILITY <input type="checkbox"/> yes <input type="checkbox"/> no		Date	____/____/____
DELIST DATE ____/____/____	SHPO-NR ELIGIBILITY: <input type="checkbox"/> yes <input type="checkbox"/> no <input type="checkbox"/> potentially elig. <input type="checkbox"/> insufficient info		Date	____/____/____
	LOCAL DESIGNATION: _____		Date	____/____/____
	Local office _____			
National Register Criteria for Evaluation <input type="checkbox"/> a <input type="checkbox"/> b <input type="checkbox"/> c <input type="checkbox"/> d (See National Register Bulletin 15, p. 2)				

DOCUMENTATION

Research Methods Florida Site File for past architectural surveys; Florida Site File search; Local library; Tax records; Pedestrian; Sanborn maps

Bibliographic References

Location of Negatives Janus Research **Negative Numbers** Roll 2885, #11, Facing NE

RECORDER INFORMATION

Recorder Name Janus Research

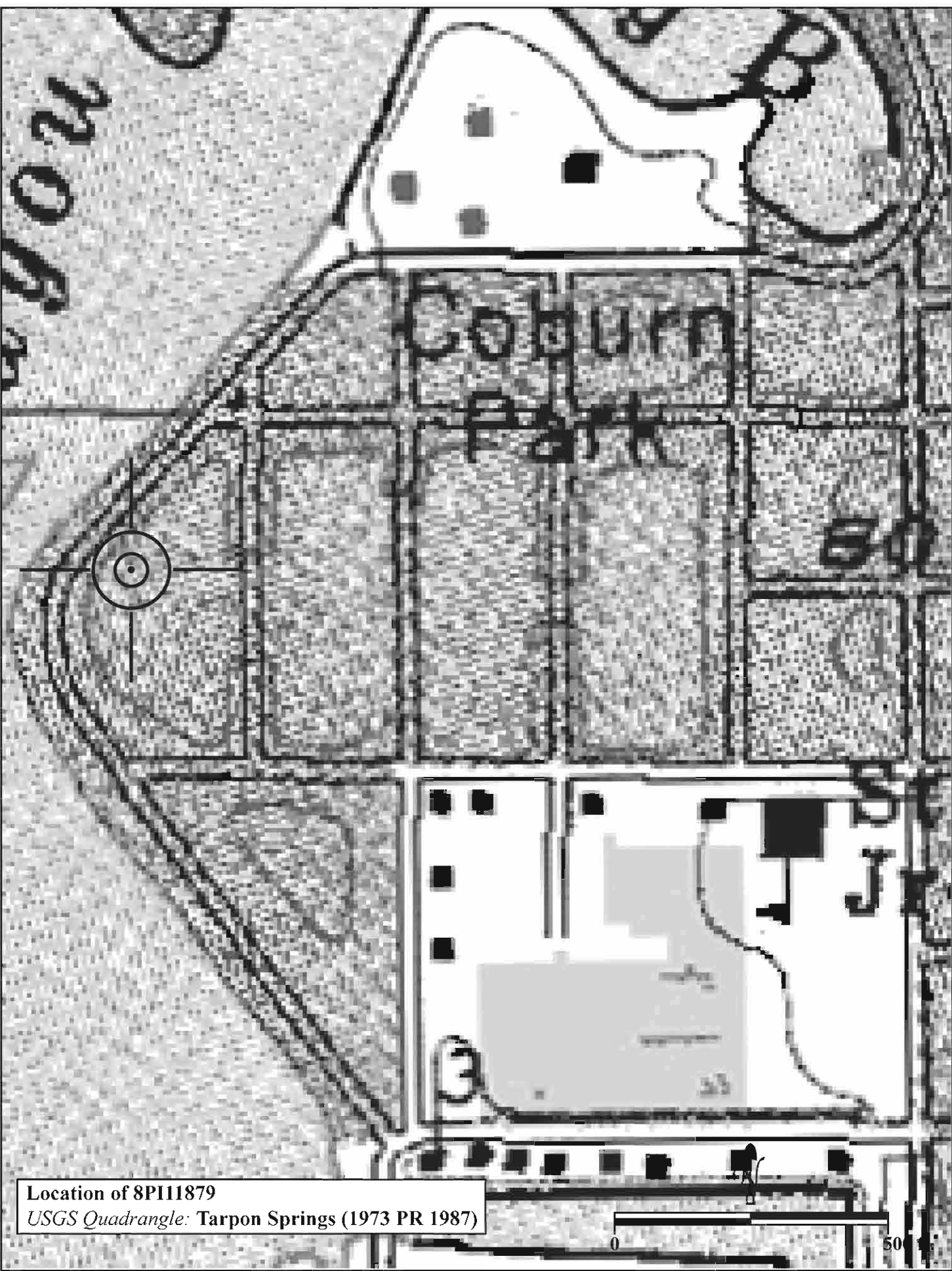
Recorder Affiliation JANUS RESEARCH, 1107 N. Ward Street, Tampa, Florida 33607 Telephone 813-636-8200

- REQUIRED:**
1. USGS 7.5' MAP WITH STRUCTURES PINPOINTED IN RED
 2. LARGE SCALE STREET OR PLAT MAP
 3. PHOTO OF MAIN FACADE, PREFERABLY B&W, AT LEAST 3x5



SKETCH MAP





Location of 8PI11879

USGS Quadrangle: Tarpon Springs (1973 PR 1987)

0

500



HISTORICAL STRUCTURE FORM

FLORIDA MASTER SITE FILE

Consult Guide To Historical Structure Forms for detailed instructions

Site # 8PI11880

Recorder # 349

Recorder Date 2/26/09

Original ☒Update ☐

Site Name 313 S Spring Boulevard Other Names

Project Name Historic Resources Survey of Tarpon Springs

Historic Contexts Modern National Register Category Building

LOCATION and IDENTIFICATION

Address 313 S Spring Boulevard

Vicinity of E side of Spring between Lemon and Lime

City Tarpon Springs County Pinellas

Ownership Private-individual Subdivision Block # Lot #

MAPPING

USGS Map TARPON SPRINGS Township 27S Range 15E Section 13

Quarter Qtr Qtr Irregular Section ☐ UTM Zone 17

Easting 326811 Northing 3114408 Land Grant Unknown

Latitude Longitude Plat or Other Map Aerial Photographs

HISTORY

Architect/Builder Unknown Construction Date 1955 Circa ☒Alterations ☒ Date c.1970 Type/Location shutters added, aluminum siding at gable and soffitsAdditions ☐ Date Type/LocationMoved ☐ Original Location

Use Original Private residence Use Present Private residence

DESCRIPTION

Style Masonry Vernacular Exterior Plan Rectangular Interior Plan Unknown Stories 1

Structural System Brick; Concrete block Exterior Fabric Stucco; Brick

Foundation Continuous Foundation Materials Concrete block Foundation Infill N/A

No. of Porches 1 Locations/Features full width shed roof with wood posts

Main Entrance (stylistic details): center French door under main porch

Outbldgs. ☒ Number 1 Nature/Location (Describe below)

one story wood framed garage at the southeast corner of the lot

Roof Type Gable Roofing Materials Composition shingles

Secondary Structures ☐ Comments Not applicable LocationChimneys ☐ Number 0 Orientation N/A Location N/A Material Not applicableWood Windows ☐ Type Light #Metal Windows ☒ Type Awning Light # 3, 4

Exterior Ornament concrete sills

Condition Good Surroundings Residential

Narrative (general, interior, landscape, context; 3 lines only)

This side gable masonry vernacular residence has a symmetrical façade and shed roof full-width porch supported by wood posts.

Archaeological Remains Present ☐ FMSF Archaeological Site Form Completed (if yes, attach) ☐

Consult Guide To Historical Structure Forms for detailed instructions

RECORDER'S EVALUATION OF SITE

Individually Eligible for National Register? Yes ☐ No ☒ Likely, Need Information ☐ Insufficient Information ☐Potential Contributor to Nat. Reg. District? Yes ☐ No ☒ Likely, Need Information ☐ Insufficient Information ☐

Areas of Significance

Community planning & development

Summary of Significance

This resource is an example of residential architecture in Tarpon Springs during the Modern-era and is representative of the development of the City of Tarpon Springs. Possible expansion of the Local Historic District was evaluated, and this resource is considered contributing to the Local Historic District if the boundaries are enlarged. The areas that can be considered part of the expanded Local Historic District include the resources immediately surrounding the district and the Fruit Salad area.

DHR USE ONLY		OFFICIAL EVALUATIONS	DHR USE ONLY	
NR DATE ____/____/____	KEEPER-NR ELIGIBILITY <input type="checkbox"/> yes <input type="checkbox"/> no		Date	____/____/____
DELIST DATE ____/____/____	SHPO-NR ELIGIBILITY: <input type="checkbox"/> yes <input type="checkbox"/> no <input type="checkbox"/> potentially elig. <input type="checkbox"/> insufficient info		Date	____/____/____
	LOCAL DESIGNATION: _____		Date	____/____/____
	Local office _____			
National Register Criteria for Evaluation <input type="checkbox"/> a <input type="checkbox"/> b <input type="checkbox"/> c <input type="checkbox"/> d (See National Register Bulletin 15, p. 2)				

DOCUMENTATION

Research Methods Florida Site File for past architectural surveys; Florida Site File search; Local library; Tax records; Pedestrian; Sanborn maps

Bibliographic References

Location of Negatives Janus Research **Negative Numbers** Roll 2885, #13, Facing E

RECORDER INFORMATION

Recorder Name Janus Research

Recorder Affiliation JANUS RESEARCH, 1107 N. Ward Street, Tampa, Florida 33607 Telephone 813-636-8200

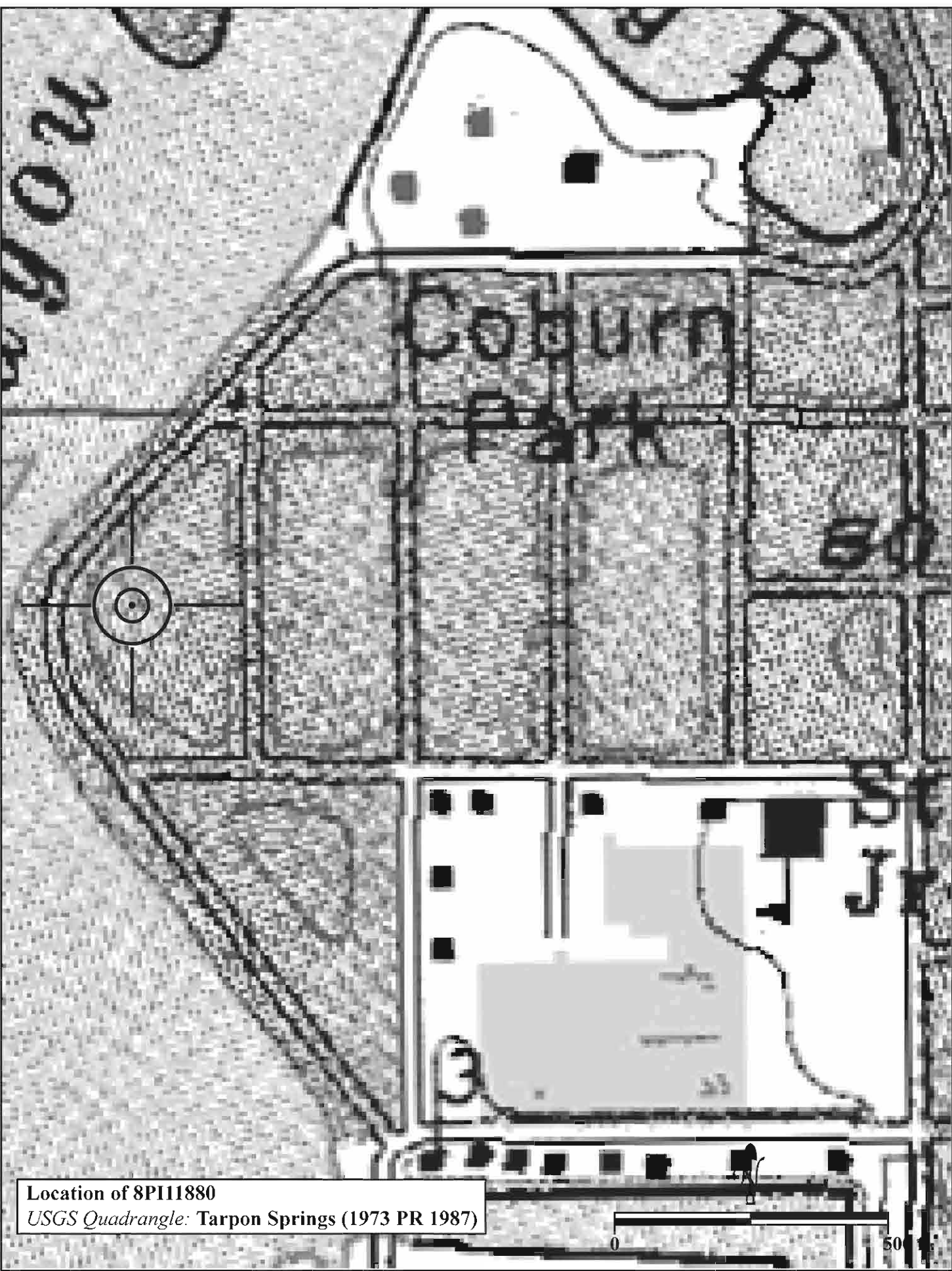
- REQUIRED:**
1. USGS 7.5' MAP WITH STRUCTURES PINPOINTED IN RED
 2. LARGE SCALE STREET OR PLAT MAP
 3. PHOTO OF MAIN FACADE, PREFERABLY B&W, AT LEAST 3x5



SKETCH MAP



USGS QUADRANGLE MAP



Location of 8PI11880

USGS Quadrangle: Tarpon Springs (1973 PR 1987)

0

500



HISTORICAL STRUCTURE FORM

FLORIDA MASTER SITE FILE

Consult Guide To Historical Structure Forms for detailed instructions

Site # 8PI11881

Recorder # 350

Recorder Date 2/26/09

Original ☒Update ☐

Site Name 315 S Spring Boulevard Other Names

Project Name Historic Resources Survey of Tarpon Springs

Historic Contexts Modern National Register Category Building

LOCATION and IDENTIFICATION

Address 315 S Spring Boulevard

Vicinity of E side of Spring between Lemon and Lime

City Tarpon Springs County Pinellas

Ownership Private-individual Subdivision Block # Lot #

MAPPING

USGS Map TARPON SPRINGS Township 27S Range 15E Section 13

Quarter Qtr Qtr Irregular Section ☐ UTM Zone 17

Easting 326814 Northing 3114386 Land Grant Unknown

Latitude Longitude Plat or Other Map Aerial Photographs

HISTORY

Architect/Builder Unknown Construction Date 1951 Circa ☒Alterations ☒ Date c.1995 Type/Location windows replacedAdditions ☒ Date c. 2000 Type/Location one story stucco at the southeast sideMoved ☐ Original Location

Use Original Private residence Use Present Private residence

DESCRIPTION

Style Masonry Vernacular Exterior Plan Rectangular Interior Plan Unknown Stories 1

Structural System Concrete block Exterior Fabric Stucco

Foundation Continuous Foundation Materials Concrete block Foundation Infill N/A

No. of Porches 1 Locations/Features inset, southwest corner, concrete deck with metal posts (ornate design)

Main Entrance (stylistic details): recessed entry under main porch

Outbldgs. ☐ Number Nature/Location (Describe below)

Roof Type Hip Roofing Materials Composition shingles

Secondary Structures ☐ Comments Not applicable LocationChimneys ☐ Number 0 Orientation N/A Location N/A Material Not applicableWood Windows ☐ Type Light #Metal Windows ☒ Type SHS Light # 1/1

Exterior Ornament concrete sills, stucco bands

Condition Good Surroundings Residential

Narrative (general, interior, landscape, context; 3 lines only)

This hipped roof residence has a low slope and wide eaves. A recessed porch is located on the south west corner and is supported by an ornate cast iron column. The building features corner wrap windows and stucco bands.

Archaeological Remains Present ☐ FMSF Archaeological Site Form Completed (if yes, attach) ☐

Consult Guide To Historical Structure Forms for detailed instructions

RECORDER'S EVALUATION OF SITE

Individually Eligible for National Register? Yes ☐ No ☒ Likely, Need Information ☐ Insufficient Information ☐Potential Contributor to Nat. Reg. District? Yes ☐ No ☒ Likely, Need Information ☐ Insufficient Information ☐

Areas of Significance

Community planning & development

Summary of Significance

This resource is an example of residential architecture in Tarpon Springs during the Modern-era and is representative of the development of the City of Tarpon Springs. Possible expansion of the Local Historic District was evaluated, and this resource is considered contributing to the Local Historic District if the boundaries are enlarged. The areas that can be considered part of the expanded Local Historic District include the resources immediately surrounding the district and the Fruit Salad area.

DHR USE ONLY		OFFICIAL EVALUATIONS	DHR USE ONLY	
NR DATE ____/____/____	KEEPER-NR ELIGIBILITY <input type="checkbox"/> yes <input type="checkbox"/> no		Date	____/____/____
DELIST DATE ____/____/____	SHPO-NR ELIGIBILITY: <input type="checkbox"/> yes <input type="checkbox"/> no <input type="checkbox"/> potentially elig. <input type="checkbox"/> insufficient info		Date	____/____/____
	LOCAL DESIGNATION: _____		Date	____/____/____
	Local office _____			
National Register Criteria for Evaluation <input type="checkbox"/> a <input type="checkbox"/> b <input type="checkbox"/> c <input type="checkbox"/> d (See National Register Bulletin 15, p. 2)				

DOCUMENTATION

Research Methods Florida Site File for past architectural surveys; Florida Site File search; Local library; Tax records; Pedestrian; Sanborn maps

Bibliographic References

Location of Negatives Janus Research **Negative Numbers** Roll 2885, #15, Facing E

RECORDER INFORMATION

Recorder Name Janus Research

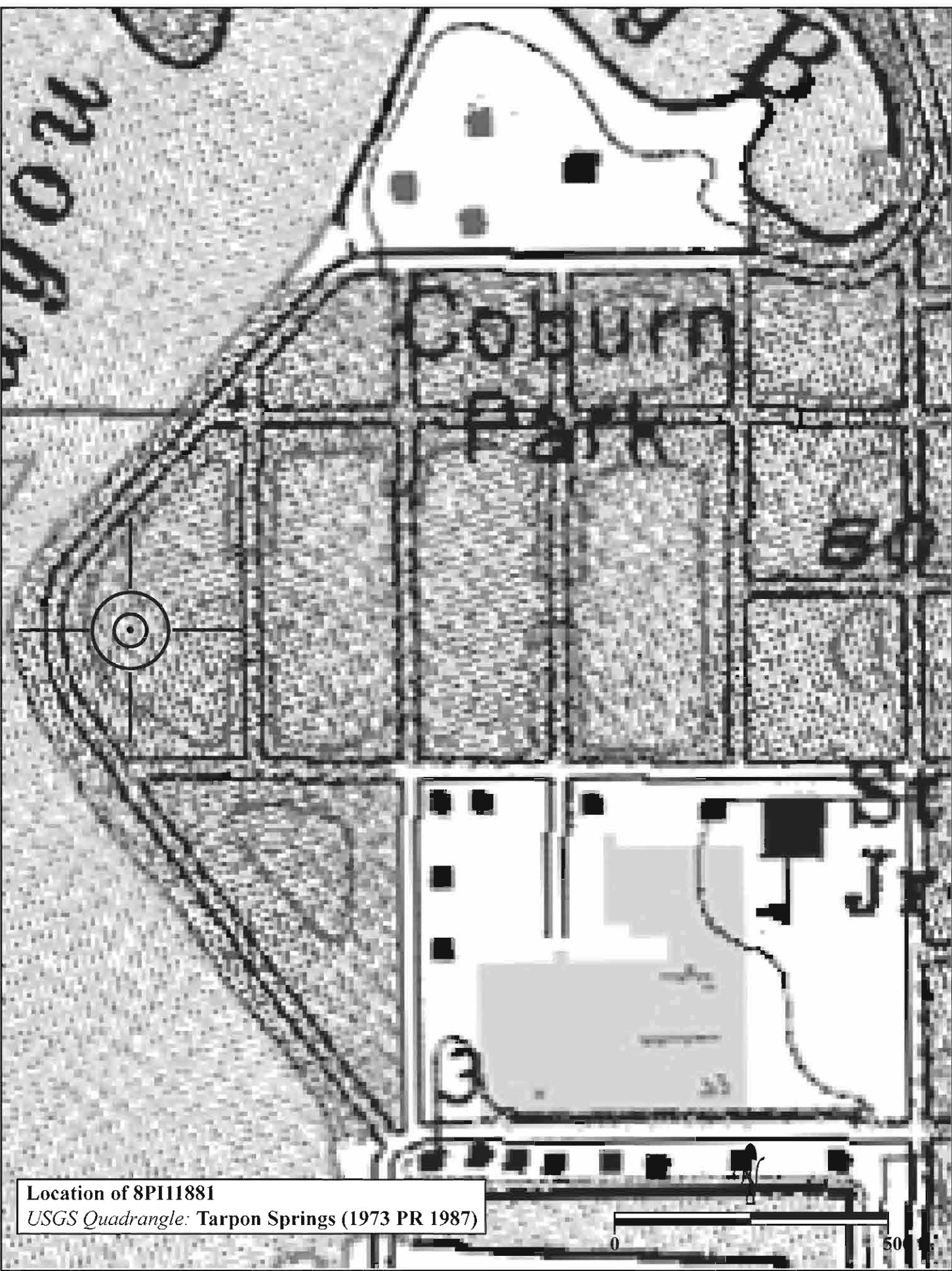
Recorder Affiliation JANUS RESEARCH, 1107 N. Ward Street, Tampa, Florida 33607 Telephone 813-636-8200

- REQUIRED:**
1. USGS 7.5' MAP WITH STRUCTURES PINPOINTED IN RED
 2. LARGE SCALE STREET OR PLAT MAP
 3. PHOTO OF MAIN FACADE, PREFERABLY B&W, AT LEAST 3x5



SKETCH MAP





Location of 8PI11881

USGS Quadrangle: Tarpon Springs (1973 PR 1987)

0

500



HISTORICAL STRUCTURE FORM

FLORIDA MASTER SITE FILE

Consult Guide To Historical Structure Forms for detailed instructions

Site # 8PI11882

Recorder # 87

Recorder Date 1/27/09

Original ☒Update ☐

Site Name Home Medical Equipment Other Names

Project Name Historic Resources Survey of Tarpon Springs

Historic Contexts Boom Times National Register Category Building

LOCATION and IDENTIFICATION

Address 1-3 E Tarpon Avenue

Vicinity of NE corner of Tarpon Ave and Pinellas Ave

City Tarpon Springs County Pinellas

Ownership Private-corporate Subdivision Block # Lot #

MAPPING

USGS Map TARPON SPRINGS Township 27S Range 15E Section 12

Quarter Qtr Qtr Irregular Section ☐ UTM Zone 17

Easting 327505 Northing 3114668 Land Grant Unknown

Latitude Longitude Plat or Other Map Aerial Photographs

HISTORY

Architect/Builder Unknown Construction Date 1925 Circa ☒Alterations ☒ Date c.1990 Type/Location south elevation stuccoed, windows replaced, storefronts replacedAdditions ☐ Date Type/LocationMoved ☐ Original Location

Use Original Residence and commercial Use Present Residence and commercial

DESCRIPTION

Style Masonry Vernacular Exterior Plan Rectangular Interior Plan Unknown Stories 2

Structural System Brick Exterior Fabric Brick; Stucco

Foundation Slab Foundation Materials Poured concrete Foundation Infill N/A

No. of Porches 0 Locations/Features N/A

Main Entrance (stylistic details): metal storefront

Outbldgs. ☐ Number Nature/Location (Describe below)

Roof Type Flat Roofing Materials Built-up roof

Secondary Structures ☐ Comments Not applicable LocationChimneys ☐ Number 0 Orientation N/A Location N/A Material Not applicableWood Windows ☐ Type Light #Metal Windows ☒ Type SHS Light # 1/1

Exterior Ornament stucco bands

Condition Good Surroundings Commercial

Narrative (general, interior, landscape, context; 3 lines only)

This structure features pilasters and brick panels below windows, which were installed flush with the exterior wall.

Archaeological Remains Present ☐ FMSF Archaeological Site Form Completed (if yes, attach) ☐

Consult Guide To Historical Structure Forms for detailed instructions

RECORDER'S EVALUATION OF SITE

Individually Eligible for National Register? Yes ☐ No ☒ Likely, Need Information ☐ Insufficient Information ☐Potential Contributor to Nat. Reg. District? Yes ☐ No ☒ Likely, Need Information ☐ Insufficient Information ☐

Areas of Significance

Community planning & development

Summary of Significance

This resource is an example of residential architecture in Tarpon Springs during the Boom Times-era and is representative of the development of the City of Tarpon Springs. However, this building has inappropriate alterations that compromise its overall architectural integrity. Therefore, this resource is considered non-contributing to the NRHP Tarpon Springs Historic District and ineligible as an individual resource in the NRHP. The modifications to the building could possibly be removed or reversed, and subsequently, it may retain enough historic integrity to be considered contributing to the Local Historic District.

DHR USE ONLY		OFFICIAL EVALUATIONS		DHR USE ONLY	
NR DATE ____/____/____	KEEPER-NR ELIGIBILITY <input type="checkbox"/> yes <input type="checkbox"/> no			Date	____/____/____
DELIST DATE ____/____/____	SHPO-NR ELIGIBILITY: <input type="checkbox"/> yes <input type="checkbox"/> no <input type="checkbox"/> potentially elig. <input type="checkbox"/> insufficient info			Date	____/____/____
	LOCAL DESIGNATION: _____			Date	____/____/____
	Local office _____				
National Register Criteria for Evaluation <input type="checkbox"/> a <input type="checkbox"/> b <input type="checkbox"/> c <input type="checkbox"/> d (See National Register Bulletin 15, p. 2)					

DOCUMENTATION

Research Methods Florida Site File for past architectural surveys; Florida Site File search; Local library; Tax records; Pedestrian; Sanborn maps

Bibliographic References

Location of Negatives Janus Research

Negative Numbers Roll 2885, #168, Facing NW

RECORDER INFORMATION

Recorder Name Janus Research

Recorder Affiliation JANUS RESEARCH, 1107 N. Ward Street, Tampa, Florida 33607 Telephone 813-636-8200

- REQUIRED:**
1. USGS 7.5' MAP WITH STRUCTURES PINPOINTED IN RED
 2. LARGE SCALE STREET OR PLAT MAP
 3. PHOTO OF MAIN FACADE, PREFERABLY B&W, AT LEAST 3x5



SKETCH MAP





Location of 8PI1882

USGS Quadrangle: Tarpon Springs (1973 PR 1987)



HISTORICAL STRUCTURE FORM

FLORIDA MASTER SITE FILE

Consult Guide To Historical Structure Forms for detailed instructions

Site # 8PI11883

Recorder # 86

Recorder Date 1/27/09

Original ☒Update ☐

Site Name Fat Fish Services Other Names Liberty Tax

Project Name Historic Resources Survey of Tarpon Springs

Historic Contexts WWII and Aftermath National Register Category Building

LOCATION and IDENTIFICATION

Address 5-17 E Tarpon Avenue

Vicinity of N side of Tarpon Ave in between Hibiscus St. and Pinellas Ave

City Tarpon Springs County Pinellas

Ownership Private-corporate Subdivision Block # Lot #

MAPPING

USGS Map TARPON SPRINGS Township 27S Range 15E Section 12

Quarter Qtr Qtr Irregular Section ☐ UTM Zone 17

Easting 327527 Northing 3114667 Land Grant Unknown

Latitude Longitude Plat or Other Map Aerial Photographs

HISTORY

Architect/Builder Unknown Construction Date 1949 Circa ☒Alterations ☒ Date c.1980 Type/Location storefronts altered, enclosed, stuccoed over, pent roof addedAdditions ☐ Date Type/LocationMoved ☐ Original Location

Use Original Commercial Use Present Commercial

DESCRIPTION

Style Masonry Vernacular Exterior Plan Rectangular Interior Plan Unknown Stories 1

Structural System Brick Exterior Fabric Brick; Stucco

Foundation Slab Foundation Materials Poured concrete Foundation Infill N/A

No. of Porches 0 Locations/Features N/A

Main Entrance (stylistic details):

Outbldgs. ☐ Number Nature/Location (Describe below)

Roof Type Flat Roofing Materials Built-up roof

Secondary Structures ☐ Comments Not applicable LocationChimneys ☐ Number 0 Orientation N/A Location N/A Material Not applicableWood Windows ☐ Type Light #Metal Windows ☒ Type Fixed Light # Storefront

Exterior Ornament dentil trim at west storefront with brackets, brackets at middle storefront, colonial surround added

Condition Good Surroundings Commercial

Narrative (general, interior, landscape, context; 3 lines only)

This altered commercial building features a pent roof, an angled corner entry at the southeast end, and a tile cap at the parapet.

Archaeological Remains Present ☐ FMSF Archaeological Site Form Completed (if yes, attach) ☐

Consult Guide To Historical Structure Forms for detailed instructions

RECORDER'S EVALUATION OF SITE

Individually Eligible for National Register? Yes ☐ No ☒ Likely, Need Information ☐ Insufficient Information ☐Potential Contributor to Nat. Reg. District? Yes ☐ No ☒ Likely, Need Information ☐ Insufficient Information ☐

Areas of Significance

Community planning & development

Summary of Significance

This resource is an example of commercial architecture in Tarpon Springs during the World War II and Aftermath-era. However, this building has had substantial unsympathetic alterations that diminish its overall architectural integrity and it no longer conveys its historic significance. Therefore, this resource is considered non-contributing to the NRHP or Local Historic District.

DHR USE ONLY		OFFICIAL EVALUATIONS		DHR USE ONLY	
NR DATE ____/____/____	KEEPER-NR ELIGIBILITY <input type="checkbox"/> yes <input type="checkbox"/> no			Date	____/____/____
DELIST DATE ____/____/____	SHPO-NR ELIGIBILITY: <input type="checkbox"/> yes <input type="checkbox"/> no <input type="checkbox"/> potentially elig. <input type="checkbox"/> insufficient info			Date	____/____/____
	LOCAL DESIGNATION: _____			Date	____/____/____
	Local office _____				
National Register Criteria for Evaluation <input type="checkbox"/> a <input type="checkbox"/> b <input type="checkbox"/> c <input type="checkbox"/> d (See National Register Bulletin 15, p. 2)					

DOCUMENTATION

Research Methods Florida Site File for past architectural surveys; Florida Site File search; Local library; Tax records; Pedestrian; Sanborn maps

Bibliographic References

Location of Negatives Janus Research Negative Numbers Roll 2885, #166, Facing NW

RECORDER INFORMATION

Recorder Name Janus Research

Recorder Affiliation JANUS RESEARCH, 1107 N. Ward Street, Tampa, Florida 33607 Telephone 813-636-8200

- REQUIRED:**
1. USGS 7.5' MAP WITH STRUCTURES PINPOINTED IN RED
 2. LARGE SCALE STREET OR PLAT MAP
 3. PHOTO OF MAIN FACADE, PREFERABLY B&W, AT LEAST 3x5



SKETCH MAP





Location of 8PI11883

USGS Quadrangle: Tarpon Springs (1973 PR 1987)



HISTORICAL STRUCTURE FORM

FLORIDA MASTER SITE FILE

Consult Guide To Historical Structure Forms for detailed instructions

Site # 8PI11884

Recorder # 69

Recorder Date 1/27/09

Original ☒Update ☐

Site Name D.C.'s Downtown Bar and Grill Other Names

Project Name Historic Resources Survey of Tarpon Springs

Historic Contexts Boom Times National Register Category Building

LOCATION and IDENTIFICATION

Address 110-114 E Tarpon Avenue

Vicinity of S side of Tarpon Ave in between Safford Ave and Pinellas Ave

City Tarpon Springs County Pinellas

Ownership Private-corporate Subdivision Block # Lot #

MAPPING

USGS Map TARPON SPRINGS Township 27S Range 15E Section 12

Quarter Qtr Qtr Irregular Section ☐ UTM Zone 17

Easting 327584 Northing 3114644 Land Grant Unknown

Latitude Longitude Plat or Other Map Aerial Photographs

HISTORY

Architect/Builder Unknown Construction Date 1925 Circa ☒Alterations ☒ Date c.1960 Type/Location parapet covered with panels, replaced storefront on east side c.1970, altered storefront on west side c.1980Additions ☐ Date Type/LocationMoved ☐ Original Location

Use Original Commercial Use Present Commercial

DESCRIPTION

Style Masonry Vernacular Exterior Plan Rectangular Interior Plan Unknown Stories 1

Structural System Brick; Concrete block Exterior Fabric Brick; Aluminum panels

Foundation Slab Foundation Materials Poured concrete Foundation Infill N/A

No. of Porches 0 Locations/Features N/A

Main Entrance (stylistic details): 2 storefronts (left replaced, right altered)

Outbldgs. ☐ Number Nature/Location (Describe below)

Roof Type Flat Roofing Materials Built-up roof

Secondary Structures ☐ Comments Not applicable LocationChimneys ☐ Number 0 Orientation N/A Location N/A Material Not applicableWood Windows ☐ Type Light #Metal Windows ☒ Type Fixed Light # Storefront

Exterior Ornament fabric awnings

Condition Good Surroundings Commercial

Narrative (general, interior, landscape, context; 3 lines only)

This building was used as a Drug Store on the 1926 Sanborn. Little historic fabric is evident on the building exterior.

Archaeological Remains Present ☐ FMSF Archaeological Site Form Completed (if yes, attach) ☐

Consult Guide To Historical Structure Forms for detailed instructions

RECORDER'S EVALUATION OF SITE

Individually Eligible for National Register? Yes ☐ No ☒ Likely, Need Information ☐ Insufficient Information ☐Potential Contributor to Nat. Reg. District? Yes ☐ No ☒ Likely, Need Information ☐ Insufficient Information ☐

Areas of Significance

Community planning & development

Summary of Significance

This resource is an example of commercial architecture in Tarpon Springs during the Boom Times-era. However, this building has had substantial unsympathetic alterations that diminish its overall architectural integrity and it no longer conveys its historic significance. Therefore, this resource is considered non-contributing to the NRHP or Local Historic District.

DHR USE ONLY		OFFICIAL EVALUATIONS		DHR USE ONLY	
NR DATE ____/____/____	KEEPER-NR ELIGIBILITY <input type="checkbox"/> yes <input type="checkbox"/> no			Date	____/____/____
DELIST DATE ____/____/____	SHPO-NR ELIGIBILITY: <input type="checkbox"/> yes <input type="checkbox"/> no <input type="checkbox"/> potentially elig. <input type="checkbox"/> insufficient info			Date	____/____/____
	LOCAL DESIGNATION: _____			Date	____/____/____
	Local office _____				
National Register Criteria for Evaluation <input type="checkbox"/> a <input type="checkbox"/> b <input type="checkbox"/> c <input type="checkbox"/> d (See National Register Bulletin 15, p. 2)					

DOCUMENTATION

Research Methods Florida Site File for past architectural surveys; Florida Site File search; Local library; Tax records; Pedestrian; Sanborn maps

Bibliographic References

Location of Negatives Janus Research **Negative Numbers** Roll 2885, #141, Facing SW

RECORDER INFORMATION

Recorder Name Janus Research

Recorder Affiliation JANUS RESEARCH, 1107 N. Ward Street, Tampa, Florida 33607 Telephone 813-636-8200

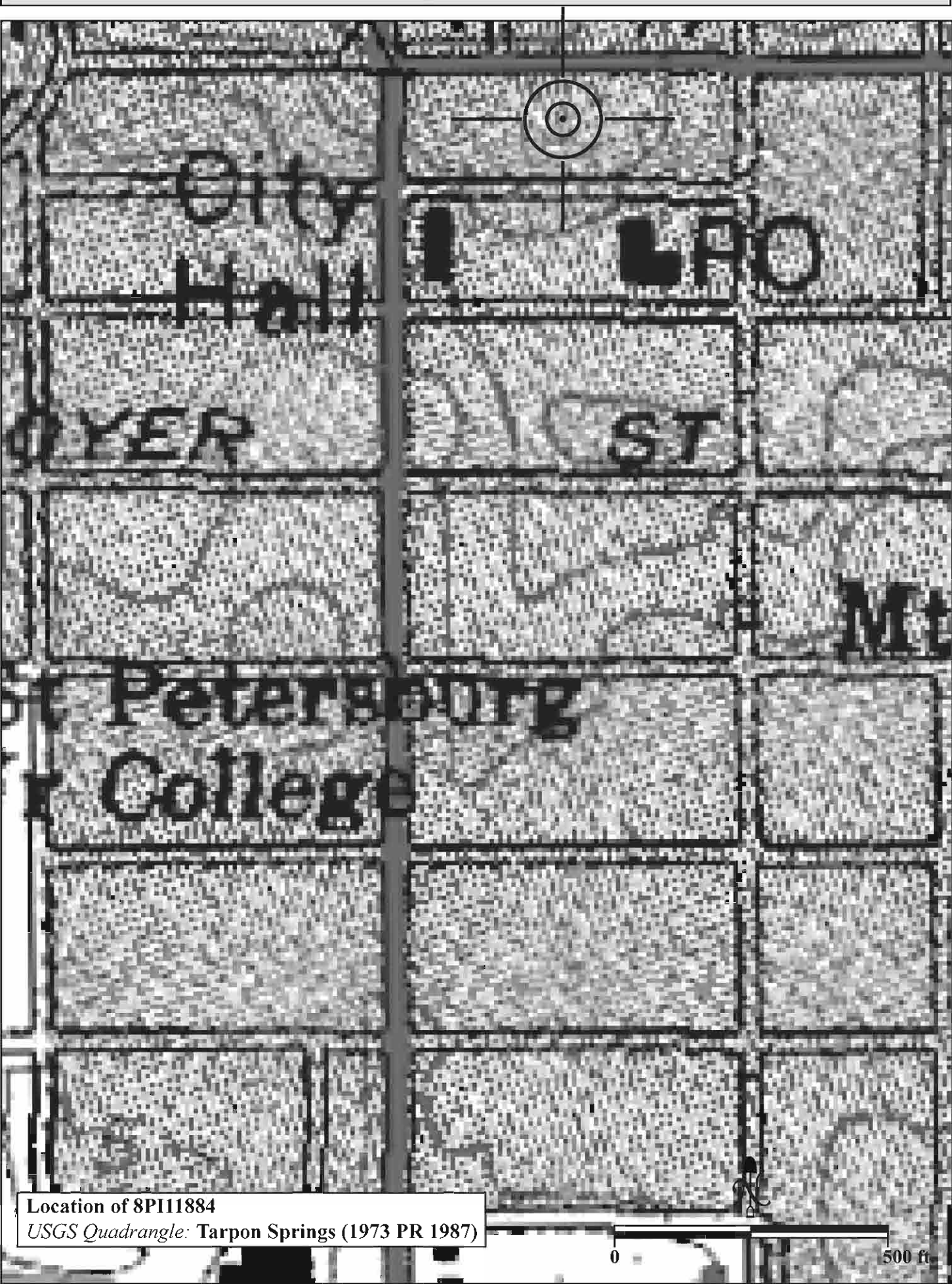
- REQUIRED:**
1. USGS 7.5' MAP WITH STRUCTURES PINPOINTED IN RED
 2. LARGE SCALE STREET OR PLAT MAP
 3. PHOTO OF MAIN FACADE, PREFERABLY B&W, AT LEAST 3x5



SKETCH MAP



USGS QUADRANGLE MAP





HISTORICAL STRUCTURE FORM

FLORIDA MASTER SITE FILE

Consult Guide To Historical Structure Forms for detailed instructions

Site # 8PI11885

Recorder # 82

Recorder Date 1/27/09

Original ☒Update ☐

Site Name 119 E Tarpon Avenue Other Names

Project Name Historic Resources Survey of Tarpon Springs

Historic Contexts Spanish-American War National Register Category Building

LOCATION and IDENTIFICATION

Address 119 E Tarpon Avenue

Vicinity of N side of Tarpon Ave in between Safford Ave and Pinellas Ave

City Tarpon Springs County Pinellas

Ownership Private-individual Subdivision Block # Lot #

MAPPING

USGS Map TARPON SPRINGS Township 27S Range 15E Section 12

Quarter Qtr Qtr Irregular Section ☐ UTM Zone 17

Easting 327613 Northing 3114670 Land Grant Unknown

Latitude Longitude Plat or Other Map Aerial Photographs

HISTORY

Architect/Builder Unknown Construction Date 1901 Circa ☒Alterations ☒ Date c.1980 Type/Location storefronts replaced, stone (faux) applied over one doorway, transoms coveredAdditions ☐ Date Type/LocationMoved ☐ Original Location

Use Original Commercial Use Present Vacant

DESCRIPTION

Style Masonry Vernacular Exterior Plan Rectangular Interior Plan Unknown Stories 1

Structural System Brick Exterior Fabric Brick

Foundation Slab Foundation Materials Poured concrete Foundation Infill N/A

No. of Porches 0 Locations/Features N/A

Main Entrance (stylistic details): boarded

Outbldgs. ☐ Number Nature/Location (Describe below)

Roof Type Flat Roofing Materials Built-up roof

Secondary Structures ☐ Comments Not applicable LocationChimneys ☐ Number 0 Orientation N/A Location N/A Material Not applicableWood Windows ☐ Type Light #Metal Windows ☒ Type Fixed Light # Storefront

Exterior Ornament

Condition Deteriorated Surroundings Commercial

Narrative (general, interior, landscape, context; 3 lines only)

This structure features corbelled brick at the parapet. It is in poor structural condition.

Archaeological Remains Present ☐ FMSF Archaeological Site Form Completed (if yes, attach) ☐

Consult Guide To Historical Structure Forms for detailed instructions

RECORDER'S EVALUATION OF SITE

Individually Eligible for National Register? Yes ☐ No ☒ Likely, Need Information ☐ Insufficient Information ☐Potential Contributor to Nat. Reg. District? Yes ☒ No ☐ Likely, Need Information ☐ Insufficient Information ☐

Areas of Significance

Community planning & development

Summary of Significance

This resource is an example of commercial architecture in Tarpon Springs during the Spanish-American War-era and is representative of the development of the City of Tarpon Springs. Although this building has undergone some minor alterations, the majority of architectural details remain and the overall historic massing is retained. Therefore, this building would be considered a contributing resource to the NRHP and Local Tarpon Springs Historic District.

DHR USE ONLY		OFFICIAL EVALUATIONS	DHR USE ONLY	
NR DATE ____/____/____	KEEPER-NR ELIGIBILITY <input type="checkbox"/> yes <input type="checkbox"/> no		Date	____/____/____
DELIST DATE ____/____/____	SHPO-NR ELIGIBILITY: <input type="checkbox"/> yes <input type="checkbox"/> no <input type="checkbox"/> potentially elig. <input type="checkbox"/> insufficient info		Date	____/____/____
	LOCAL DESIGNATION: _____		Date	____/____/____
	Local office _____			
National Register Criteria for Evaluation <input type="checkbox"/> a <input type="checkbox"/> b <input type="checkbox"/> c <input type="checkbox"/> d (See National Register Bulletin 15, p. 2)				

DOCUMENTATION

Research Methods Florida Site File for past architectural surveys; Florida Site File search; Local library; Tax records; Pedestrian; Sanborn maps

Bibliographic References

Location of Negatives Janus Research **Negative Numbers** Roll 2885, #162, Facing NW

RECORDER INFORMATION

Recorder Name Janus Research

Recorder Affiliation JANUS RESEARCH, 1107 N. Ward Street, Tampa, Florida 33607 Telephone 813-636-8200

- REQUIRED:**
1. USGS 7.5' MAP WITH STRUCTURES PINPOINTED IN RED
 2. LARGE SCALE STREET OR PLAT MAP
 3. PHOTO OF MAIN FACADE, PREFERABLY B&W, AT LEAST 3x5



SKETCH MAP





Location of 8PI11895

USGS Quadrangle: Tarpon Springs (1973 PR 1987)



500 ft



HISTORICAL STRUCTURE FORM

FLORIDA MASTER SITE FILE

Consult Guide To Historical Structure Forms for detailed instructions

Site # 8PI11886

Recorder # 73

Recorder Date 1/27/09

Original ☒Update ☐Site Name Menzer's Antiques Other Names _____Project Name Historic Resources Survey of Tarpon SpringsHistoric Contexts Spanish-American War National Register Category Building

LOCATION and IDENTIFICATION

Address 134 E Tarpon AvenueVicinity of S side of Tarpon Ave in between Safford Ave and Pinellas AveCity Tarpon Springs County PinellasOwnership Private-corporate Subdivision _____ Block # _____ Lot # _____

MAPPING

USGS Map TARPON SPRINGS Township 27S Range 15E Section 12Quarter _____ Qtr Qtr _____ Irregular Section ☐ UTM Zone 17Easting 327636 Northing 3114642 Land Grant UnknownLatitude _____ Longitude _____ Plat or Other Map Aerial Photographs

HISTORY

Architect/Builder Unknown Construction Date 1915 Circa ☒Alterations ☒ Date c.1970 Type/Location front stuccoed, awning added, storefront alteredAdditions ☒ Date c.1950 Type/Location rear 1 story, concrete blockMoved ☐ Original Location _____Use Original Commercial Use Present Commercial

DESCRIPTION

Style Masonry Vernacular Exterior Plan Rectangular Interior Plan Unknown Stories 1Structural System Brick; Concrete block Exterior Fabric Concrete block; Brick; StuccoFoundation Slab Foundation Materials Poured concrete Foundation Infill N/ANo. of Porches 0 Locations/Features N/AMain Entrance (stylistic details): center double door in storefrontOutbldgs. ☐ Number _____ Nature/Location (Describe below) _____Roof Type Flat Roofing Materials Built-up roofSecondary Structures ☐ Comments Not applicable Location _____Chimneys ☐ Number 0 Orientation N/A Location N/A Material Not applicableWood Windows ☐ Type _____ Light # _____Metal Windows ☒ Type Fixed Light # StorefrontExterior Ornament metal awning with decorative ironworkCondition Good Surroundings Commercial

Narrative (general, interior, landscape, context; 3 lines only)

This is a small commercial building with a flat parapet, symmetrical three bay façade, and center entry. It has a full width metal hipped roof awning on the main façade, supported by metal scroll brackets.

Archaeological Remains Present ☐ FMSF Archaeological Site Form Completed (if yes, attach) ☐

Consult Guide To Historical Structure Forms for detailed instructions

RECORDER'S EVALUATION OF SITE

Individually Eligible for National Register? Yes ☐ No ☒ Likely, Need Information ☐ Insufficient Information ☐Potential Contributor to Nat. Reg. District? Yes ☒ No ☐ Likely, Need Information ☐ Insufficient Information ☐

Areas of Significance

Community planning & development

Summary of Significance

This resource is an example of commercial architecture in Tarpon Springs during the Spanish-American War-era and is representative of the development of the City of Tarpon Springs. However, this building has inappropriate alterations that compromise its overall architectural integrity. Therefore, this resource is considered non-contributing to the NRHP Tarpon Springs Historic District and ineligible as an individual resource in the NRHP. The modifications to the building could possibly be removed or reversed, and subsequently, it may retain enough historic integrity to be considered contributing to the Local Historic District.

DHR USE ONLY		OFFICIAL EVALUATIONS		DHR USE ONLY	
NR DATE ____/____/____	KEEPER-NR ELIGIBILITY <input type="checkbox"/> yes <input type="checkbox"/> no			Date	____/____/____
DELIST DATE ____/____/____	SHPO-NR ELIGIBILITY: <input type="checkbox"/> yes <input type="checkbox"/> no <input type="checkbox"/> potentially elig. <input type="checkbox"/> insufficient info			Date	____/____/____
	LOCAL DESIGNATION: _____			Date	____/____/____
	Local office _____				
National Register Criteria for Evaluation <input type="checkbox"/> a <input type="checkbox"/> b <input type="checkbox"/> c <input type="checkbox"/> d (See National Register Bulletin 15, p. 2)					

DOCUMENTATION

Research Methods Florida Site File for past architectural surveys; Florida Site File search; Local library; Tax records; Pedestrian; Sanborn maps

Bibliographic References

Location of Negatives Janus Research **Negative Numbers** Roll 2885, #146, Facing S

RECORDER INFORMATION

Recorder Name Janus Research

Recorder Affiliation JANUS RESEARCH, 1107 N. Ward Street, Tampa, Florida 33607 Telephone 813-636-8200

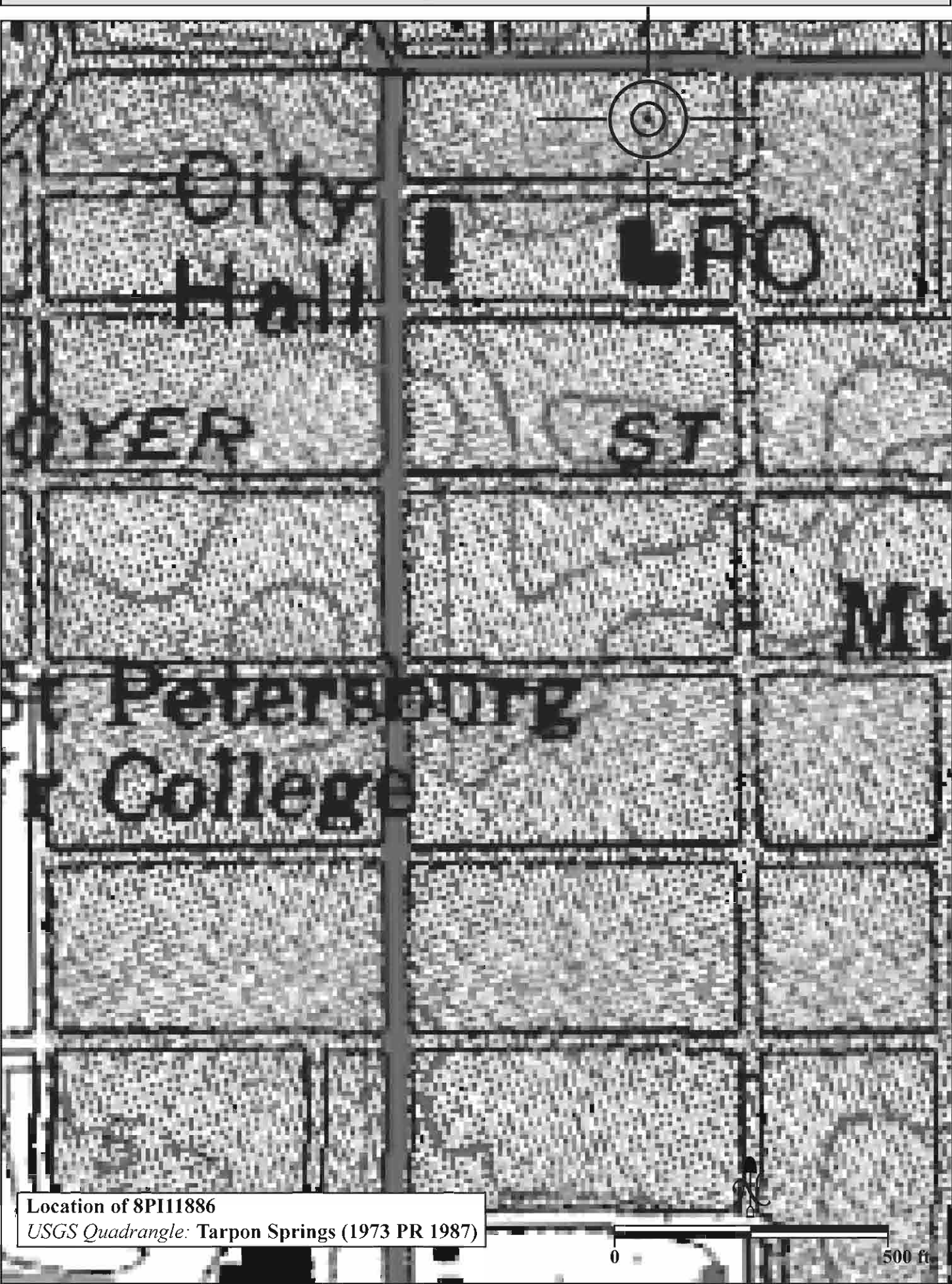
- REQUIRED:**
1. USGS 7.5' MAP WITH STRUCTURES PINPOINTED IN RED
 2. LARGE SCALE STREET OR PLAT MAP
 3. PHOTO OF MAIN FACADE, PREFERABLY B&W, AT LEAST 3x5



SKETCH MAP



USGS QUADRANGLE MAP



Location of 8PI11886

USGS Quadrangle: Tarpon Springs (1973 PR 1987)

0

500 ft



HISTORICAL STRUCTURE FORM

FLORIDA MASTER SITE FILE

Consult Guide To Historical Structure Forms for detailed instructions

Site # 8PI11887

Recorder # 80

Recorder Date 1/27/09

Original ☒Update ☐

Site Name Falkis Department Store Other Names

Project Name Historic Resources Survey of Tarpon Springs

Historic Contexts Spanish-American War National Register Category Building

LOCATION and IDENTIFICATION

Address 139 E Tarpon Avenue

Vicinity of N side of Tarpon Ave in between Safford Ave and Pinellas Ave

City Tarpon Springs County Pinellas

Ownership Private-corporate Subdivision Block # Lot #

MAPPING

USGS Map TARPON SPRINGS Township 27S Range 15E Section 12

Quarter Qtr Qtr Irregular Section ☐ UTM Zone 17

Easting 327631 Northing 3114668 Land Grant Unknown

Latitude Longitude Plat or Other Map Aerial Photographs

HISTORY

Architect/Builder Unknown Construction Date 1912 Circa ☐Alterations ☒ Date c.1970 Type/Location parapet stuccoed, storefronts replacedAdditions ☒ Date c.1970 Type/Location rear concrete block with flat roofMoved ☐ Original Location

Use Original Commercial Use Present Commercial

DESCRIPTION

Style Masonry Vernacular Exterior Plan Rectangular Interior Plan Unknown Stories 1

Structural System Brick Exterior Fabric Brick; Stucco

Foundation Slab Foundation Materials Poured concrete Foundation Infill N/A

No. of Porches 0 Locations/Features N/A

Main Entrance (stylistic details): recessed metal storefront on east bay

Outbldgs. ☐ Number Nature/Location (Describe below)

Roof Type Flat; Shed Roofing Materials Built-up roof

Secondary Structures ☐ Comments Not applicable LocationChimneys ☐ Number 0 Orientation N/A Location N/A Material Not applicableWood Windows ☐ Type Light #Metal Windows ☒ Type Fixed Light # Storefront

Exterior Ornament flat roof awning suspended by metal cables

Condition Good Surroundings Commercial

Narrative (general, interior, landscape, context; 3 lines only)

This one-story commercial building has two storefronts with an angled metal entrance at the east side. The front parapet has been stuccoed over. A flat metal awning is suspended by chains the full length of the facade. The building was originally Falkis Department Store and Shoe Repair. The business relocated several times, coming back to this building in 1944 and remains today.

Archaeological Remains Present ☐ FMSF Archaeological Site Form Completed (if yes, attach) ☐

Consult Guide To Historical Structure Forms for detailed instructions

RECORDER'S EVALUATION OF SITE

Individually Eligible for National Register? Yes ☐ No ☒ Likely, Need Information ☐ Insufficient Information ☐Potential Contributor to Nat. Reg. District? Yes ☐ No ☒ Likely, Need Information ☐ Insufficient Information ☐

Areas of Significance

Community planning & development

Summary of Significance

This resource is an example of commercial architecture in Tarpon Springs during the Spanish-American War-era. However, this building has had substantial unsympathetic alterations that diminish its overall architectural integrity and it no longer conveys its historic significance. Therefore, this resource is considered non-contributing to the NRHP or Local Historic District.

DHR USE ONLY		OFFICIAL EVALUATIONS	DHR USE ONLY	
NR DATE ____/____/____	KEEPER-NR ELIGIBILITY <input type="checkbox"/> yes <input type="checkbox"/> no		Date	____/____/____
DELIST DATE ____/____/____	SHPO-NR ELIGIBILITY: <input type="checkbox"/> yes <input type="checkbox"/> no <input type="checkbox"/> potentially elig. <input type="checkbox"/> insufficient info		Date	____/____/____
	LOCAL DESIGNATION: _____		Date	____/____/____
	Local office _____			
National Register Criteria for Evaluation <input type="checkbox"/> a <input type="checkbox"/> b <input type="checkbox"/> c <input type="checkbox"/> d (See National Register Bulletin 15, p. 2)				

DOCUMENTATION

Research Methods Florida Site File for past architectural surveys; Florida Site File search; Local library; Tax records; Pedestrian; Sanborn maps

Bibliographic References Monahan, Kathleen, Ph.D. 2007 Historic Tarpon Springs Walking Tour. Tarpon Springs: City of Tarpon Springs, Florida.

Location of Negatives Janus Research **Negative Numbers** Roll 2885, #160, Facing NW

RECORDER INFORMATION

Recorder Name Janus Research

Recorder Affiliation JANUS RESEARCH, 1107 N. Ward Street, Tampa, Florida 33607 Telephone 813-636-8200

- REQUIRED:**
1. USGS 7.5' MAP WITH STRUCTURES PINPOINTED IN RED
 2. LARGE SCALE STREET OR PLAT MAP
 3. PHOTO OF MAIN FACADE, PREFERABLY B&W, AT LEAST 3x5



SKETCH MAP





Location of 8PI11887

USGS Quadrangle: Tarpon Springs (1973 PR 1987)



HISTORICAL STRUCTURE FORM

FLORIDA MASTER SITE FILE

Consult Guide To Historical Structure Forms for detailed instructions

Site # 8PI11888

Recorder # 79

Recorder Date 1/27/09

Original ☒Update ☐

Site Name Victorian Joy Antiques Other Names

Project Name Historic Resources Survey of Tarpon Springs

Historic Contexts Modern National Register Category Building

LOCATION and IDENTIFICATION

Address 143 E Tarpon Avenue

Vicinity of N side of Tarpon Ave in between Safford Ave and Pinellas Ave

City Tarpon Springs County Pinellas

Ownership Private-corporate Subdivision Block # Lot #

MAPPING

USGS Map TARPON SPRINGS Township 27S Range 15E Section 12

Quarter Qtr Qtr Irregular Section ☐ UTM Zone 17

Easting 327642 Northing 3114668 Land Grant Unknown

Latitude Longitude Plat or Other Map Aerial Photographs

HISTORY

Architect/Builder Unknown Construction Date 1954 Circa ☒Alterations ☒ Date c.1970 Type/Location stone applied to façade, storefronts replacedAdditions ☐ Date Type/LocationMoved ☐ Original Location

Use Original Commercial Use Present Commercial

DESCRIPTION

Style Masonry Vernacular Exterior Plan Rectangular Interior Plan Unknown Stories 1

Structural System Concrete block Exterior Fabric Concrete block; Stone

Foundation Slab Foundation Materials Poured concrete Foundation Infill N/A

No. of Porches 0 Locations/Features N/A

Main Entrance (stylistic details): off-center double metal storefront doors

Outbldgs. ☐ Number Nature/Location (Describe below)

Roof Type Flat Roofing Materials Built-up roof

Secondary Structures ☐ Comments Not applicable LocationChimneys ☐ Number 0 Orientation N/A Location N/A Material Not applicableWood Windows ☐ Type Light #Metal Windows ☒ Type Fixed Light # Storefront

Exterior Ornament metal awning

Condition Good Surroundings Commercial

Narrative (general, interior, landscape, context; 3 lines only)

This structure has a flat parapet and metal awning running the full length of the front façade..

Archaeological Remains Present ☐ FMSF Archaeological Site Form Completed (if yes, attach) ☐

Consult Guide To Historical Structure Forms for detailed instructions

RECORDER'S EVALUATION OF SITE

Individually Eligible for National Register? Yes ☐ No ☒ Likely, Need Information ☐ Insufficient Information ☐Potential Contributor to Nat. Reg. District? Yes ☐ No ☒ Likely, Need Information ☐ Insufficient Information ☐

Areas of Significance

Community planning & development

Summary of Significance

This resource is an example of commercial architecture in Tarpon Springs during the Modern-era. However, this building has had substantial unsympathetic alterations that diminish its overall architectural integrity and it no longer conveys its historic significance. Therefore, this resource is considered non-contributing to the NRHP or Local Historic District.

DHR USE ONLY		OFFICIAL EVALUATIONS	DHR USE ONLY	
NR DATE ____/____/____	KEEPER-NR ELIGIBILITY <input type="checkbox"/> yes <input type="checkbox"/> no		Date	____/____/____
DELIST DATE ____/____/____	SHPO-NR ELIGIBILITY: <input type="checkbox"/> yes <input type="checkbox"/> no <input type="checkbox"/> potentially elig. <input type="checkbox"/> insufficient info		Date	____/____/____
	LOCAL DESIGNATION: _____		Date	____/____/____
	Local office _____			
National Register Criteria for Evaluation <input type="checkbox"/> a <input type="checkbox"/> b <input type="checkbox"/> c <input type="checkbox"/> d (See National Register Bulletin 15, p. 2)				

DOCUMENTATION

Research Methods Florida Site File for past architectural surveys; Florida Site File search; Local library; Tax records; Pedestrian; Sanborn maps

Bibliographic References

Location of Negatives Janus Research **Negative Numbers** Roll 2885, #158, Facing NW

RECORDER INFORMATION

Recorder Name Janus Research

Recorder Affiliation JANUS RESEARCH, 1107 N. Ward Street, Tampa, Florida 33607 Telephone 813-636-8200

- REQUIRED:**
1. USGS 7.5' MAP WITH STRUCTURES PINPOINTED IN RED
 2. LARGE SCALE STREET OR PLAT MAP
 3. PHOTO OF MAIN FACADE, PREFERABLY B&W, AT LEAST 3x5



SKETCH MAP





Location of 8PI11888

USGS Quadrangle: Tarpon Springs (1973 PR 1987)



500 ft



HISTORICAL STRUCTURE FORM

FLORIDA MASTER SITE FILE

Consult Guide To Historical Structure Forms for detailed instructions

Site # 8PI11889

Recorder # 55

Recorder Date 1/27/09

Original ☒Update ☐

Site Name 313-315 E Tarpon Avenue Other Names

Project Name Historic Resources Survey of Tarpon Springs

Historic Contexts Spanish-American War National Register Category Building

LOCATION and IDENTIFICATION

Address 313-315 E Tarpon Avenue

Vicinity of N side of Tarpon Ave in between Grosse Ave and Ring Ave

City Tarpon Springs County Pinellas

Ownership Private-individual Subdivision Block # Lot #

MAPPING

USGS Map TARPON SPRINGS Township 27S Range 15E Section 12

Quarter Qtr Qtr Irregular Section ☐ UTM Zone 17

Easting 327861 Northing 3114682 Land Grant Unknown

Latitude Longitude Plat or Other Map Aerial Photographs

HISTORY

Architect/Builder Unknown Construction Date 1905 Circa ☒Alterations ☒ Date c.1970 Type/Location aluminum siding, windows replaced, porch enclosedAdditions ☒ Date c.1910 Type/Location shed roof, 1 story, rearMoved ☐ Original Location

Use Original Private residence Use Present Private residence

DESCRIPTION

Style Frame Vernacular Exterior Plan Rectangular Interior Plan Unknown Stories 1.5

Structural System Wood frame Exterior Fabric Aluminum

Foundation Piers Foundation Materials Poured concrete Foundation Infill Concrete/stucco

No. of Porches 0 Locations/Features N/A

Main Entrance (stylistic details): center door with metal awning

Outbldgs. ☐ Number Nature/Location (Describe below)

Roof Type Gable Roofing Materials Composition shingles

Secondary Structures ☒ Comments Gable dormer Location south (main) elevationChimneys ☐ Number 0 Orientation N/A Location N/A Material Not applicableWood Windows ☐ Type Light #Metal Windows ☒ Type SHS Light # 2/2

Exterior Ornament metal awning c.1960

Condition Fair Surroundings Commercial

Narrative (general, interior, landscape, context; 3 lines only)

This altered side gable residence has a steep roof pitch and a symmetrical façade.

Archaeological Remains Present ☐ FMSF Archaeological Site Form Completed (if yes, attach) ☐

Consult Guide To Historical Structure Forms for detailed instructions

RECORDER'S EVALUATION OF SITE

Individually Eligible for National Register? Yes ☐ No ☒ Likely, Need Information ☐ Insufficient Information ☐Potential Contributor to Nat. Reg. District? Yes ☐ No ☒ Likely, Need Information ☐ Insufficient Information ☐

Areas of Significance

Community planning & development

Summary of Significance

This resource is an example of residential architecture in Tarpon Springs during the Spanish-American War-era. However, this building has had substantial unsympathetic alterations that diminish its overall architectural integrity and it no longer conveys its historic significance. Therefore, this resource is considered non-contributing to the NRHP or Local Historic District.

DHR USE ONLY		OFFICIAL EVALUATIONS	DHR USE ONLY	
NR DATE ____/____/____	KEEPER-NR ELIGIBILITY <input type="checkbox"/> yes <input type="checkbox"/> no		Date	____/____/____
DELIST DATE ____/____/____	SHPO-NR ELIGIBILITY: <input type="checkbox"/> yes <input type="checkbox"/> no <input type="checkbox"/> potentially elig. <input type="checkbox"/> insufficient info		Date	____/____/____
	LOCAL DESIGNATION: _____		Date	____/____/____
	Local office _____			
National Register Criteria for Evaluation <input type="checkbox"/> a <input type="checkbox"/> b <input type="checkbox"/> c <input type="checkbox"/> d (See National Register Bulletin 15, p. 2)				

DOCUMENTATION

Research Methods Florida Site File for past architectural surveys; Florida Site File search; Local library; Tax records; Pedestrian; Sanborn maps

Bibliographic References

Location of Negatives Janus Research **Negative Numbers** Roll 2885, #109, Facing NW

RECORDER INFORMATION

Recorder Name Janus Research

Recorder Affiliation JANUS RESEARCH, 1107 N. Ward Street, Tampa, Florida 33607 Telephone 813-636-8200

- REQUIRED:**
1. USGS 7.5' MAP WITH STRUCTURES PINPOINTED IN RED
 2. LARGE SCALE STREET OR PLAT MAP
 3. PHOTO OF MAIN FACADE, PREFERABLY B&W, AT LEAST 3x5



SKETCH MAP





Location of 8PI11889

USGS Quadrangle: Tarpon Springs (1973 PR 1987)



HISTORICAL STRUCTURE FORM FLORIDA MASTER SITE FILE

Consult Guide To Historical Structure Forms for detailed instructions

Site # 8PI11890

Recorder # 34

Recorder Date 1/26/09

Original ☒Update ☐

Site Name 419 E Tarpon Avenue Other Names

Project Name Historic Resources Survey of Tarpon Springs

Historic Contexts Spanish-American War National Register Category Building

LOCATION and IDENTIFICATION

Address 419 E Tarpon Avenue

Vicinity of N side of Tarpon Ave in between Levis St. and Grosse Ave

City Tarpon Springs County Pinellas

Ownership Private-individual Subdivision Block # Lot #

MAPPING

USGS Map TARPON SPRINGS Township 27S Range 15E Section 12

Quarter Qtr Qtr Irregular Section ☐ UTM Zone 17

Easting 327965 Northing 3114682 Land Grant Unknown

Latitude Longitude Plat or Other Map Aerial Photographs

HISTORY

Architect/Builder Unknown Construction Date 1910 Circa ☒Alterations ☐ Date Type/LocationAdditions ☒ Date c.1960 Type/Location flat roof addition obscures historic buildingMoved ☐ Original Location

Use Original Private residence Use Present Multi-family residence

DESCRIPTION

Style Masonry Vernacular Exterior Plan Irregular Interior Plan Unknown Stories 2

Structural System Wood frame Exterior Fabric Stucco; Wood shingles

Foundation Continuous Foundation Materials Poured concrete Foundation Infill N/A

No. of Porches 0 Locations/Features N/A

Main Entrance (stylistic details): center entry with no overhang

Outbdgs. ☒ Number 1 Nature/Location (Describe below)

2 story wood frame apartment

Roof Type Gable; Hip; Flat Roofing Materials Built-up roof; Metal shingles

Secondary Structures ☐ Comments Not applicable LocationChimneys ☒ Number 1 Orientation South Location Slope/Interior Material BrickWood Windows ☒ Type DHS Light # 1/1Metal Windows ☒ Type Jalousie Light #

Exterior Ornament vents, wood surrounds, shutters (inoperative metal), triangle wood in gable ends

Condition Fair Surroundings Commercial

Narrative (general, interior, landscape, context; 3 lines only)

The front addition obscures the original front elevation.

Archaeological Remains Present ☐ FMSF Archaeological Site Form Completed (if yes, attach) ☐

Consult Guide To Historical Structure Forms for detailed instructions

RECORDER'S EVALUATION OF SITE

Individually Eligible for National Register? Yes ☐ No ☒ Likely, Need Information ☐ Insufficient Information ☐Potential Contributor to Nat. Reg. District? Yes ☐ No ☒ Likely, Need Information ☐ Insufficient Information ☐

Areas of Significance

Community planning & development

Summary of Significance

This resource is an example of residential architecture in Tarpon Springs during the Spanish-American War-era. However, this building has had substantial unsympathetic alterations that diminish its overall architectural integrity and it no longer conveys its historic significance. Therefore, this resource is considered non-contributing to the NRHP or Local Historic District.

DHR USE ONLY		OFFICIAL EVALUATIONS	DHR USE ONLY	
NR DATE ____/____/____	KEEPER-NR ELIGIBILITY <input type="checkbox"/> yes <input type="checkbox"/> no		Date	____/____/____
DELIST DATE ____/____/____	SHPO-NR ELIGIBILITY: <input type="checkbox"/> yes <input type="checkbox"/> no <input type="checkbox"/> potentially elig. <input type="checkbox"/> insufficient info		Date	____/____/____
	LOCAL DESIGNATION: _____		Date	____/____/____
	Local office _____			
National Register Criteria for Evaluation <input type="checkbox"/> a <input type="checkbox"/> b <input type="checkbox"/> c <input type="checkbox"/> d (See National Register Bulletin 15, p. 2)				

DOCUMENTATION

Research Methods Florida Site File for past architectural surveys; Florida Site File search; Local library; Tax records; Pedestrian; Sanborn maps

Bibliographic References

Location of Negatives Janus Research **Negative Numbers** Roll 2885, #61, Facing N

RECORDER INFORMATION

Recorder Name Janus Research

Recorder Affiliation JANUS RESEARCH, 1107 N. Ward Street, Tampa, Florida 33607 Telephone 813-636-8200

- REQUIRED:**
1. USGS 7.5' MAP WITH STRUCTURES PINPOINTED IN RED
 2. LARGE SCALE STREET OR PLAT MAP
 3. PHOTO OF MAIN FACADE, PREFERABLY B&W, AT LEAST 3x5



SKETCH MAP



USGS QUADRANGLE MAP



Location of 8PI11890

USGS Quadrangle: Tarpon Springs (1973 PR 1987)



HISTORICAL STRUCTURE FORM

FLORIDA MASTER SITE FILE

Consult Guide To Historical Structure Forms for detailed instructions

Site # 8PI11891

Recorder # 32

Recorder Date 1/26/09

Original ☒Update ☐

Site Name 427 E Tarpon Avenue Other Names

Project Name Historic Resources Survey of Tarpon Springs

Historic Contexts Spanish-American War National Register Category Building

LOCATION and IDENTIFICATION

Address 427 E Tarpon Avenue

Vicinity of N side of Tarpon Ave in between Levis St. and Grosse Ave

City Tarpon Springs County Pinellas

Ownership Private-individual Subdivision Block # Lot #

MAPPING

USGS Map TARPON SPRINGS Township 27S Range 15E Section 12

Quarter Qtr Qtr Irregular Section ☐ UTM Zone 17

Easting 327999 Northing 3114679 Land Grant Unknown

Latitude Longitude Plat or Other Map Aerial Photographs

HISTORY

Architect/Builder Unknown Construction Date 1910 Circa ☒Alterations ☒ Date c.1970 Type/Location aluminum siding, some windows replaced, c.1930 east side of porch enclosedAdditions ☐ Date Type/LocationMoved ☐ Original Location

Use Original Private residence Use Present Commercial

DESCRIPTION

Style Craftsman Exterior Plan Rectangular Interior Plan Unknown Stories 2

Structural System Wood frame Exterior Fabric Aluminum; Stucco

Foundation Piers Foundation Materials Poured concrete Foundation Infill N/A

No. of Porches 1 Locations/Features SE corner, hipped roof, wraps 2 sides with oversized battered pier supports, pebble texture

Main Entrance (stylistic details): French door under main porch

Outbldgs. ☐ Number Nature/Location (Describe below)

Roof Type Hip Roofing Materials Metal tiles

Secondary Structures ☐ Comments Not applicable LocationChimneys ☒ Number 1 Orientation N/A Location N/A Material Not applicableWood Windows ☒ Type DHS Light # 1/1, 6/6Metal Windows ☒ Type Sliding Light #

Exterior Ornament rafter tails, wood surrounds

Condition Good Surroundings Commercial

Narrative (general, interior, landscape, context; 3 lines only)

This structure features a steep roof pitch and wide eaves with exposed rafter tails.

Archaeological Remains Present ☐ FMSF Archaeological Site Form Completed (if yes, attach) ☐

Consult Guide To Historical Structure Forms for detailed instructions

RECORDER'S EVALUATION OF SITE

Individually Eligible for National Register? Yes ☐ No ☒ Likely, Need Information ☐ Insufficient Information ☐Potential Contributor to Nat. Reg. District? Yes ☒ No ☐ Likely, Need Information ☐ Insufficient Information ☐

Areas of Significance

Community planning & development

Summary of Significance

This resource is an example of residential architecture in Tarpon Springs during the Spanish-American War-era and is representative of the development of the City of Tarpon Springs. Although this building has undergone some minor alterations, the majority of architectural details remain and the overall historic massing is retained. Therefore, this building would be considered a contributing resource to the NRHP and Local Tarpon Springs Historic District.

DHR USE ONLY		OFFICIAL EVALUATIONS	DHR USE ONLY	
NR DATE ____/____/____	KEEPER-NR ELIGIBILITY <input type="checkbox"/> yes <input type="checkbox"/> no		Date	____/____/____
DELIST DATE ____/____/____	SHPO-NR ELIGIBILITY: <input type="checkbox"/> yes <input type="checkbox"/> no <input type="checkbox"/> potentially elig. <input type="checkbox"/> insufficient info		Date	____/____/____
	LOCAL DESIGNATION: _____		Date	____/____/____
	Local office _____			
National Register Criteria for Evaluation <input type="checkbox"/> a <input type="checkbox"/> b <input type="checkbox"/> c <input type="checkbox"/> d (See National Register Bulletin 15, p. 2)				

DOCUMENTATION

Research Methods Florida Site File for past architectural surveys; Florida Site File search; Local library; Tax records; Pedestrian; Sanborn maps

Bibliographic References

Location of Negatives Janus Research **Negative Numbers** Roll 2885, #58, Facing NE

RECORDER INFORMATION

Recorder Name Janus Research

Recorder Affiliation JANUS RESEARCH, 1107 N. Ward Street, Tampa, Florida 33607 Telephone 813-636-8200

- REQUIRED:**
1. USGS 7.5' MAP WITH STRUCTURES PINPOINTED IN RED
 2. LARGE SCALE STREET OR PLAT MAP
 3. PHOTO OF MAIN FACADE, PREFERABLY B&W, AT LEAST 3x5



SKETCH MAP



USGS QUADRANGLE MAP



Location of 8PI11891

USGS Quadrangle: Tarpon Springs (1973 PR 1987)



HISTORICAL STRUCTURE FORM

FLORIDA MASTER SITE FILE

Consult Guide To Historical Structure Forms for detailed instructions

Site # 8PI11892

Recorder # 29

Recorder Date 1/26/09

Original ☒Update ☐

Site Name First United Methodist Church

Other Names Faith Chapel

Project Name Historic Resources Survey of Tarpon Springs

Historic Contexts Modern

National Register Category Building

LOCATION and IDENTIFICATION

Address 501 E Tarpon Avenue

Vicinity of NE corner of Tarpon Ave and Levis St.

City Tarpon Springs

County Pinellas

Ownership Private-corporate-no

Subdivision

Block #

Lot #

MAPPING

USGS Map ELFERS

Township 27S

Range 15E

Section 12

Quarter

Qtr Qtr

Irregular Section ☐

UTM Zone 17

Easting 328160

Northing 3114702

Land Grant Unknown

Latitude

Longitude

Plat or Other Map Aerial Photographs

HISTORY

Architect/Builder Unknown

Construction Date 1950

Circa ☒Alterations ☒ Date 1990

Type/Location barrel tile roof replaced

Additions ☒ Date

Type/Location other buildings now connected at the rear (preschool) but the main chapel is intact

Moved ☐ Original Location

Use Original Church

Use Present Church

DESCRIPTION

Style Mission

Exterior Plan Irregular

Interior Plan Unknown

Stories 1

Structural System Concrete block

Exterior Fabric Stucco

Foundation Continuous

Foundation Materials Poured concrete

Foundation Infill N/A

No. of Porches 0 Locations/Features N/A

Main Entrance (stylistic details): double doors centered on front elevation

Outbldgs. ☐ Number Nature/Location (Describe below)

Roof Type Gable

Roofing Materials Composition shingles

Secondary Structures ☒ Comments Wing wall with arched tower

Location NW side

Chimneys ☐ Number 0 Orientation N/A

Location N/A

Material Not applicable

Wood Windows ☐ Type

Light #

Metal Windows ☒ Type Fixed; Hopper

Light # Stained glass

Exterior Ornament concrete sills, quoins at entry door

Condition Good

Surroundings

Narrative (general, interior, landscape, context; 3 lines only)

This structure features arched windows and buttresses. The main church remains intact but other buildings are now connected to the structure at the rear.

Archaeological Remains Present ☐FMSF Archaeological Site Form Completed (if yes, attach) ☐

Consult Guide To Historical Structure Forms for detailed instructions

RECORDER'S EVALUATION OF SITE

Individually Eligible for National Register? Yes ☐ No ☒ Likely, Need Information ☐ Insufficient Information ☐Potential Contributor to Nat. Reg. District? Yes ☒ No ☐ Likely, Need Information ☐ Insufficient Information ☐

Areas of Significance

Community planning & development

Summary of Significance

This resource is an example of church architecture in Tarpon Springs during the Modern-era and is representative of the development of the City of Tarpon Springs. Possible expansion of the NRHP Historic District was evaluated, and resources immediately surrounding the current boundaries were considered for inclusion within the district if the NRHP boundaries are enlarged. This resource is considered contributing to the NRHP Historic District if the boundaries are enlarged.

DHR USE ONLY		OFFICIAL EVALUATIONS	DHR USE ONLY	
NR DATE ____/____/____	KEEPER-NR ELIGIBILITY <input type="checkbox"/> yes <input type="checkbox"/> no		Date	____/____/____
DELIST DATE ____/____/____	SHPO-NR ELIGIBILITY: <input type="checkbox"/> yes <input type="checkbox"/> no <input type="checkbox"/> potentially elig. <input type="checkbox"/> insufficient info		Date	____/____/____
	LOCAL DESIGNATION: _____		Date	____/____/____
	Local office _____			
National Register Criteria for Evaluation <input type="checkbox"/> a <input type="checkbox"/> b <input type="checkbox"/> c <input type="checkbox"/> d (See National Register Bulletin 15, p. 2)				

DOCUMENTATION

Research Methods Florida Site File for past architectural surveys; Florida Site File search; Local library; Tax records; Pedestrian; Sanborn maps

Bibliographic References

Location of Negatives Janus Research **Negative Numbers** Roll 2885, #55, Facing NE

RECORDER INFORMATION

Recorder Name Janus Research

Recorder Affiliation JANUS RESEARCH, 1107 N. Ward Street, Tampa, Florida 33607 Telephone 813-636-8200

- REQUIRED:**
1. USGS 7.5' MAP WITH STRUCTURES PINPOINTED IN RED
 2. LARGE SCALE STREET OR PLAT MAP
 3. PHOTO OF MAIN FACADE, PREFERABLY B&W, AT LEAST 3x5



SKETCH MAP





Location of 8PI11892

USGS Quadrangle: Tarpon Springs (1973 PR 1987)



HISTORICAL STRUCTURE FORM

FLORIDA MASTER SITE FILE

Consult Guide To Historical Structure Forms for detailed instructions

Site # 8PI11893

Recorder # 184

Recorder Date 2/16/09

Original ☒Update ☐

Site Name 47 W Tarpon Avenue Other Names

Project Name Historic Resources Survey of Tarpon Springs

Historic Contexts WWII and Aftermath National Register Category Building

LOCATION and IDENTIFICATION

Address 47 W Tarpon Avenue

Vicinity of S side Tarpon between Pinellas and Banana

City Tarpon Springs County Pinellas

Ownership Private-individual Subdivision Block # Lot #

MAPPING

USGS Map TARPON SPRINGS Township 27S Range 15E Section 12

Quarter Qtr Qtr Irregular Section ☐ UTM Zone 17

Easting 327372 Northing 3114622 Land Grant Unknown

Latitude Longitude Plat or Other Map Aerial Photographs

HISTORY

Architect/Builder Unknown Construction Date 1947 Circa ☒Alterations ☒ Date c.1970 Type/Location vinyl siding, windows replacedAdditions ☐ Date Type/LocationMoved ☐ Original Location

Use Original Private residence Use Present Multi-family

DESCRIPTION

Style Frame Vernacular Exterior Plan Rectangular Interior Plan Unknown Stories 2

Structural System Wood frame Exterior Fabric Vinyl

Foundation Slab Foundation Materials Poured concrete Foundation Infill N/A

No. of Porches 1 Locations/Features center hipped roof portico with metal post supports

Main Entrance (stylistic details): three entry doors under main portico

Outbldgs. ☐ Number Nature/Location (Describe below)

Roof Type Hip Roofing Materials Composition shingles

Secondary Structures ☐ Comments Not applicable LocationChimneys ☐ Number 0 Orientation N/A Location N/A Material Not applicableWood Windows ☐ Type Light #Metal Windows ☒ Type SHS Light # 1/1

Exterior Ornament cornerboards, wood surrounds

Condition Good Surroundings Commercial

Narrative (general, interior, landscape, context; 3 lines only)

This property features a wood picket fence with an arbor along the north side of the property.

Archaeological Remains Present ☐ FMSF Archaeological Site Form Completed (if yes, attach) ☐

Consult Guide To Historical Structure Forms for detailed instructions

RECORDER'S EVALUATION OF SITE

Individually Eligible for National Register? Yes ☐ No ☒ Likely, Need Information ☐ Insufficient Information ☐Potential Contributor to Nat. Reg. District? Yes ☐ No ☒ Likely, Need Information ☐ Insufficient Information ☐

Areas of Significance

Community planning & development

Summary of Significance

This resource is an example of residential architecture in Tarpon Springs during the World War II and Aftermath-era. However, this building has had substantial unsympathetic alterations that diminish its overall architectural integrity and it no longer conveys its historic significance. Therefore, this resource is considered non-contributing to the NRHP or Local Historic District.

DHR USE ONLY		OFFICIAL EVALUATIONS		DHR USE ONLY	
NR DATE ____/____/____	KEEPER-NR ELIGIBILITY <input type="checkbox"/> yes <input type="checkbox"/> no			Date	____/____/____
DELIST DATE ____/____/____	SHPO-NR ELIGIBILITY: <input type="checkbox"/> yes <input type="checkbox"/> no <input type="checkbox"/> potentially elig. <input type="checkbox"/> insufficient info			Date	____/____/____
	LOCAL DESIGNATION: _____			Date	____/____/____
	Local office _____				
National Register Criteria for Evaluation <input type="checkbox"/> a <input type="checkbox"/> b <input type="checkbox"/> c <input type="checkbox"/> d (See National Register Bulletin 15, p. 2)					

DOCUMENTATION

Research Methods Florida Site File for past architectural surveys; Florida Site File search; Local library; Tax records; Pedestrian; Sanborn maps

Bibliographic References

Location of Negatives Janus Research **Negative Numbers** Roll 2885, #118, Facing S

RECORDER INFORMATION


Recorder Name Janus Research

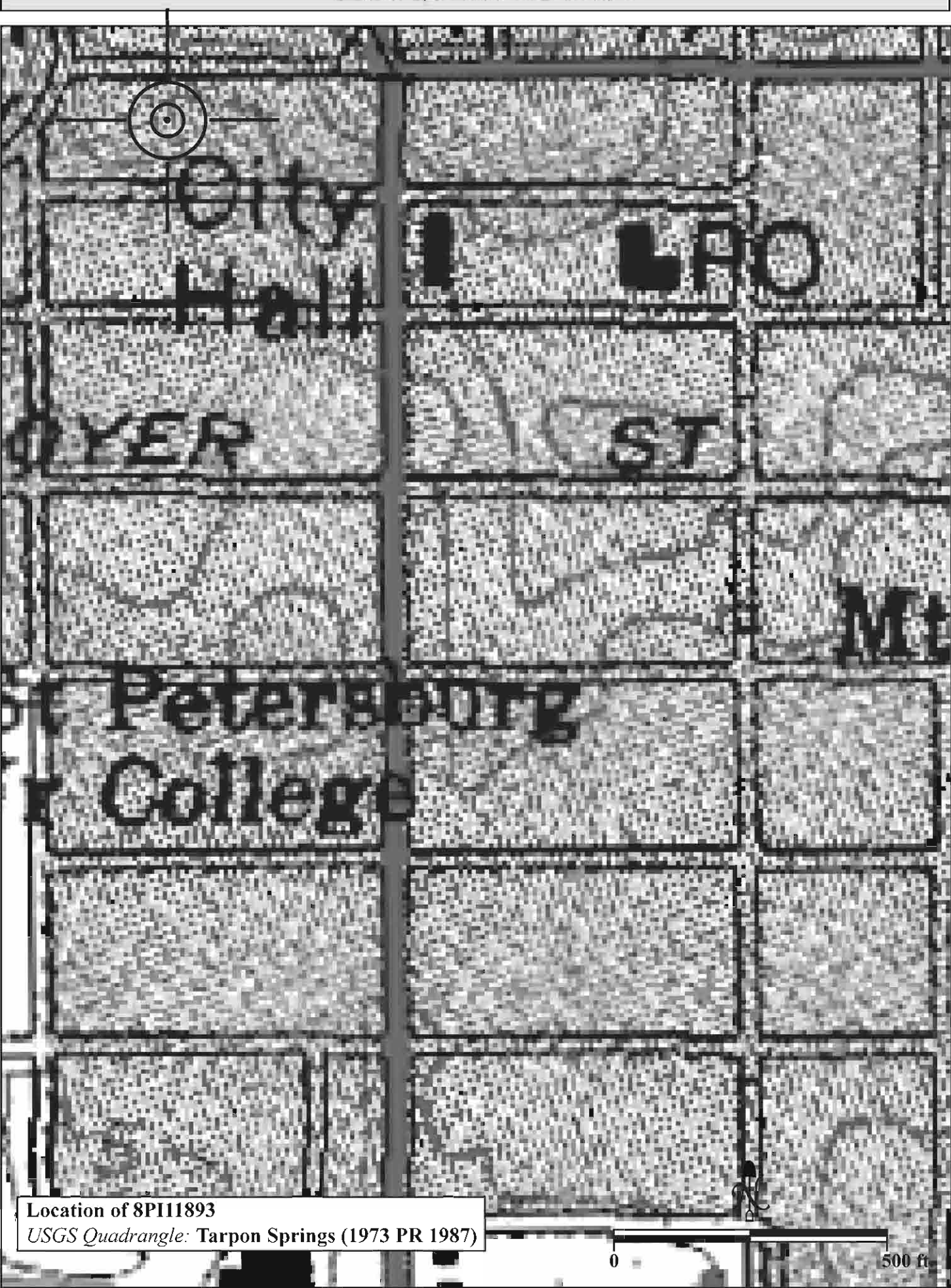
Recorder Affiliation JANUS RESEARCH, 1107 N. Ward Street, Tampa, Florida 33607 Telephone 813-636-8200

- REQUIRED:**
1. USGS 7.5' MAP WITH STRUCTURES PINPOINTED IN RED
 2. LARGE SCALE STREET OR PLAT MAP
 3. PHOTO OF MAIN FACADE, PREFERABLY B&W, AT LEAST 3x5



SKETCH MAP





Location of 8PI11893

USGS Quadrangle: Tarpon Springs (1973 PR 1987)

0

500 ft



HISTORICAL STRUCTURE FORM

FLORIDA MASTER SITE FILE

Consult Guide To Historical Structure Forms for detailed instructions

Site # 8PI11894

Recorder # 182

Recorder Date 2/16/09

Original ☒Update ☐

Site Name Sun Bay Motel Other Names

Project Name Historic Resources Survey of Tarpon Springs

Historic Contexts Modern National Register Category Building

LOCATION and IDENTIFICATION

Address 57 W Tarpon Avenue

Vicinity of S side of Tarpon between Banana and Pinellas

City Tarpon Springs County Pinellas

Ownership Private-corporate Subdivision Block # Lot #

MAPPING

USGS Map TARPON SPRINGS Township 27S Range 15E Section 12

Quarter Qtr Qtr Irregular Section ☐ UTM Zone 17

Easting 327348 Northing 3114620 Land Grant Unknown

Latitude Longitude Plat or Other Map Aerial Photographs

HISTORY

Architect/Builder Unknown Construction Date 1956 Circa ☒Alterations ☒ Date c.1970 Type/Location aluminum siding, windows replacedAdditions ☐ Date Type/LocationMoved ☐ Original Location

Use Original Motel Use Present Motel

DESCRIPTION

Style Frame Vernacular Exterior Plan Rectangular Interior Plan Unknown Stories 2

Structural System Concrete block Exterior Fabric Aluminum

Foundation Slab Foundation Materials Poured concrete Foundation Infill N/A

No. of Porches 1 Locations/Features full length, east elevation, one story flat roof with wood posts

Main Entrance (stylistic details): recessed entry on east elevation, multiple room entries on east

Outbldgs. ☐ Number Nature/Location (Describe below)

Roof Type Flat Roofing Materials Built-up roof

Secondary Structures ☐ Comments Not applicable LocationChimneys ☐ Number 0 Orientation N/A Location N/A Material Not applicableWood Windows ☐ Type Light #Metal Windows ☒ Type SHS Light # 1/1

Exterior Ornament decorative oval design in masonry wall on north elevation

Condition Good Surroundings Residential, Commercial

Narrative (general, interior, landscape, context; 3 lines only)

This is a linear plan motel with a flat roof that extends past the building walls.

Archaeological Remains Present ☐ FMSF Archaeological Site Form Completed (if yes, attach) ☐

Consult Guide To Historical Structure Forms for detailed instructions

RECORDER'S EVALUATION OF SITE

Individually Eligible for National Register? Yes ☐ No ☒ Likely, Need Information ☐ Insufficient Information ☐Potential Contributor to Nat. Reg. District? Yes ☐ No ☒ Likely, Need Information ☐ Insufficient Information ☐

Areas of Significance

Community planning & development

Summary of Significance

This resource is an example of motel architecture in Tarpon Springs during the Modern-era. However, this building has had substantial unsympathetic alterations that diminish its overall architectural integrity and it no longer conveys its historic significance. Therefore, this resource is considered non-contributing to the NRHP or Local Historic District.

DHR USE ONLY		OFFICIAL EVALUATIONS		DHR USE ONLY	
NR DATE ____/____/____	KEEPER-NR ELIGIBILITY <input type="checkbox"/> yes <input type="checkbox"/> no			Date	____/____/____
DELIST DATE ____/____/____	SHPO-NR ELIGIBILITY: <input type="checkbox"/> yes <input type="checkbox"/> no <input type="checkbox"/> potentially elig. <input type="checkbox"/> insufficient info			Date	____/____/____
	LOCAL DESIGNATION: _____			Date	____/____/____
	Local office _____				
National Register Criteria for Evaluation <input type="checkbox"/> a <input type="checkbox"/> b <input type="checkbox"/> c <input type="checkbox"/> d (See National Register Bulletin 15, p. 2)					

DOCUMENTATION

Research Methods Florida Site File for past architectural surveys; Florida Site File search; Local library; Tax records; Pedestrian; Sanborn maps

Bibliographic References

Location of Negatives Janus Research **Negative Numbers** Roll 2885, #115, Facing SW

RECORDER INFORMATION

Recorder Name Janus Research

Recorder Affiliation JANUS RESEARCH, 1107 N. Ward Street, Tampa, Florida 33607 Telephone 813-636-8200

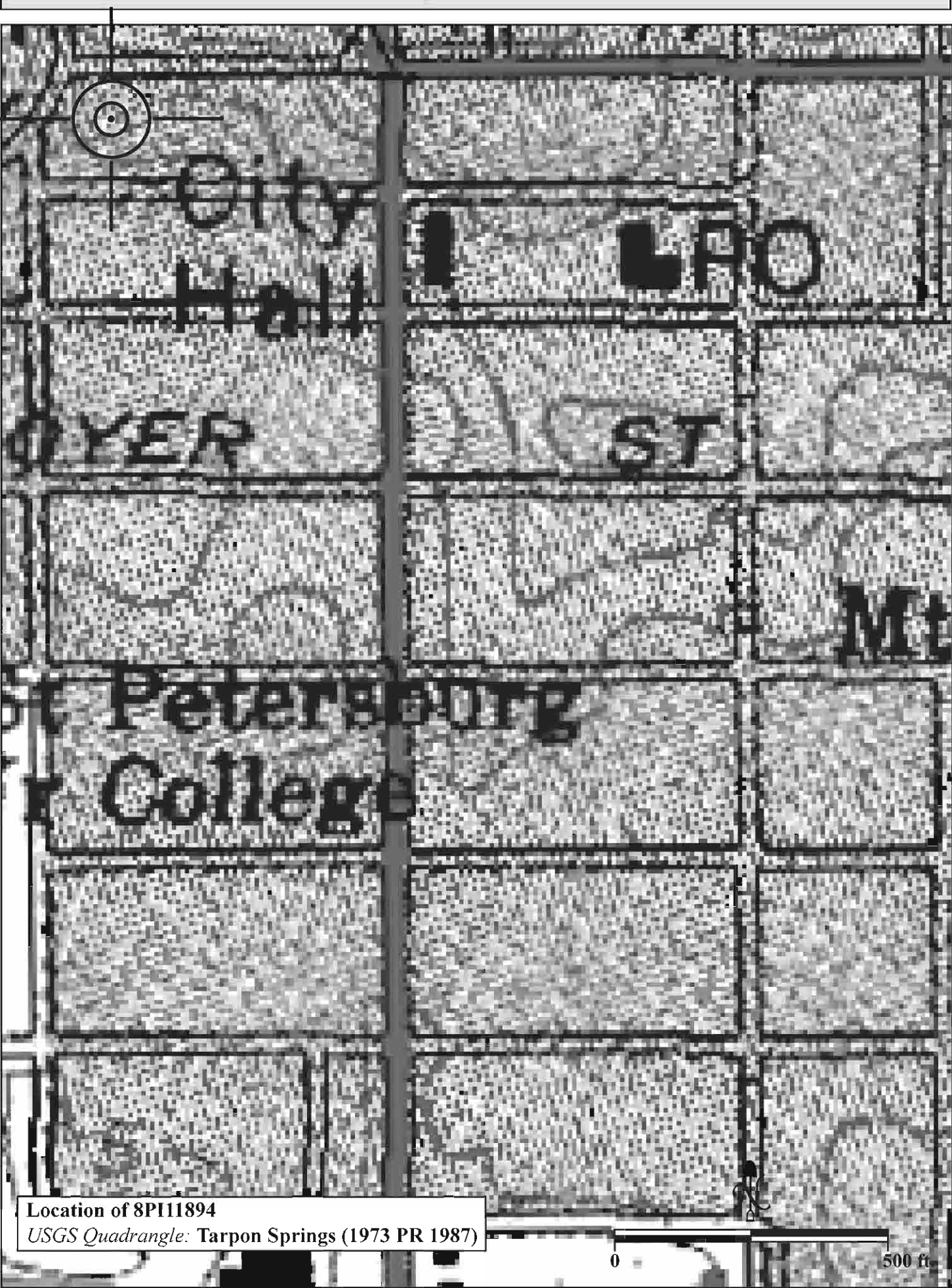
- REQUIRED:**
1. USGS 7.5' MAP WITH STRUCTURES PINPOINTED IN RED
 2. LARGE SCALE STREET OR PLAT MAP
 3. PHOTO OF MAIN FACADE, PREFERABLY B&W, AT LEAST 3x5



SKETCH MAP



USGS QUADRANGLE MAP



Location of 8PI11894

USGS Quadrangle: Tarpon Springs (1973 PR 1987)

0

500 ft



HISTORICAL STRUCTURE FORM

FLORIDA MASTER SITE FILE

Consult Guide To Historical Structure Forms for detailed instructions

Site # 8PI11895

Recorder # 187

Recorder Date 2/17/09

Original ☒Update ☐

Site Name Tarpon Inn Other Names

Project Name Historic Resources Survey of Tarpon Springs

Historic Contexts Modern National Register Category Building

LOCATION and IDENTIFICATION

Address 110 W Tarpon Avenue

Vicinity of N side of Tarpon between Banana and Pinellas

City Tarpon Springs County Pinellas

Ownership Private-corporate Subdivision Block # Lot #

MAPPING

USGS Map TARPON SPRINGS Township 27S Range 15E Section 12

Quarter Qtr Qtr Irregular Section ☐ UTM Zone 17

Easting 327342 Northing 3114690 Land Grant Unknown

Latitude Longitude Plat or Other Map Aerial Photographs

HISTORY

Architect/Builder Unknown Construction Date 1958 Circa ☒Alterations ☒ Date c.2000 Type/Location second floor balcony railing replacedAdditions ☐ Date Type/LocationMoved ☐ Original Location

Use Original Motel Use Present Motel

DESCRIPTION

Style Contemporary Exterior Plan Irregular Interior Plan Unknown Stories 2

Structural System Concrete block Exterior Fabric Brick; Stucco

Foundation Slab Foundation Materials Poured concrete Foundation Infill N/A

No. of Porches 2 Locations/Features second level concrete deck with square metal posts, integral with main roof

Main Entrance (stylistic details): metal entry door, south side under car port

Outbldgs. ☒ Number 1 Nature/Location (Describe below)

similar building to east of main motel structure with office

Roof Type Gable Roofing Materials Composition shingles

Secondary Structures ☒ Comments Carport Location south elevationChimneys ☐ Number 0 Orientation N/A Location N/A Material Not applicableWood Windows ☐ Type Light #Metal Windows ☒ Type Fixed Light # 1

Exterior Ornament large metal tarpon cut-outs

Condition Surroundings

Narrative (general, interior, landscape, context; 3 lines only)

This structure features a pool, large eaves, and diamond pattern stucco reliefs by the office. It was originally called the "Gondolier." This motel sits on the site of the original Tarpon Inn, which burned down in 1927.

Archaeological Remains Present ☐ FMSF Archaeological Site Form Completed (if yes, attach) ☐

Consult Guide To Historical Structure Forms for detailed instructions

RECORDER'S EVALUATION OF SITE

Individually Eligible for National Register? Yes ☐ No ☒ Likely, Need Information ☐ Insufficient Information ☐Potential Contributor to Nat. Reg. District? Yes ☒ No ☐ Likely, Need Information ☐ Insufficient Information ☐

Areas of Significance

Community planning & development

Summary of Significance

This resource is an example of motel architecture in Tarpon Springs during the Modern-era and is representative of the development of the City of Tarpon Springs. Although this building has undergone some minor alterations, the majority of architectural details remain and the overall historic massing is retained. Therefore, this building would be considered a contributing resource to the NRHP and Local Tarpon Springs Historic District.

DHR USE ONLY		OFFICIAL EVALUATIONS	DHR USE ONLY	
NR DATE ____/____/____	KEEPER-NR ELIGIBILITY <input type="checkbox"/> yes <input type="checkbox"/> no		Date	____/____/____
DELIST DATE ____/____/____	SHPO-NR ELIGIBILITY: <input type="checkbox"/> yes <input type="checkbox"/> no <input type="checkbox"/> potentially elig. <input type="checkbox"/> insufficient info		Date	____/____/____
	LOCAL DESIGNATION: _____		Date	____/____/____
	Local office _____			
National Register Criteria for Evaluation <input type="checkbox"/> a <input type="checkbox"/> b <input type="checkbox"/> c <input type="checkbox"/> d (See National Register Bulletin 15, p. 2)				

DOCUMENTATION

Research Methods Florida Site File for past architectural surveys; Florida Site File search; Local library; Tax records; Pedestrian; Sanborn maps

Bibliographic References

Location of Negatives Janus Research **Negative Numbers** Roll 2885, #129, Facing E

RECORDER INFORMATION

Recorder Name Janus Research

Recorder Affiliation JANUS RESEARCH, 1107 N. Ward Street, Tampa, Florida 33607 Telephone 813-636-8200

- REQUIRED:**
1. USGS 7.5' MAP WITH STRUCTURES PINPOINTED IN RED
 2. LARGE SCALE STREET OR PLAT MAP
 3. PHOTO OF MAIN FACADE, PREFERABLY B&W, AT LEAST 3x5



SKETCH MAP



USGS QUADRANGLE MAP



Location of 8PI11895

USGS Quadrangle: Tarpon Springs (1973 PR 1987)



HISTORICAL STRUCTURE FORM

FLORIDA MASTER SITE FILE

Consult Guide To Historical Structure Forms for detailed instructions

Site # 8PI11896

Recorder # 13

Recorder Date 1/29/09

Original ☒Update ☐

Site Name St. Nicholas Greek Orthodox Cathedral Youth Center Other Names

Project Name Historic Resources Survey of Tarpon Springs

Historic Contexts National Register Category Building

LOCATION and IDENTIFICATION

Address 601 Hope Street

Vicinity of

City Tarpon Springs County Pinellas

Ownership Private-corporate-no Subdivision Block # Lot #

MAPPING

USGS Map TARPON SPRINGS Township 27S Range 15E Section 12

Quarter Qtr Qtr Irregular Section ☐ UTM Zone 17

Easting 326995 Northing 3115526 Land Grant Unknown

Latitude Longitude Plat or Other Map Aerial Photographs

HISTORY

Architect/Builder Unknown Construction Date Circa ☐Alterations ☒ Date c. 1990 Type/Location some windows replacedAdditions ☐ Date Type/LocationMoved ☐ Original Location

Use Original Community center Use Present Community center

DESCRIPTION

Style Masonry Vernacular Exterior Plan Irregular Interior Plan Unknown Stories 1

Structural System Concrete block Exterior Fabric Concrete block; Brick

Foundation Slab Foundation Materials Poured concrete Foundation Infill N/A

No. of Porches 1 Locations/Features center inset with quarry tile deck and brick columns

Main Entrance (stylistic details): center two entries under inset porch with transoms above

Outbldgs. ☐ Number Nature/Location (Describe below)

Roof Type Flat Roofing Materials Built-up roof

Secondary Structures ☐ Comments Not applicable LocationChimneys ☐ Number 0 Orientation N/A Location N/A Material Not applicableWood Windows ☐ Type Light #Metal Windows ☒ Type SHS Light # 2/2, 1/1

Exterior Ornament brick, scuppers

Condition Good Surroundings Residential, Commercial

Narrative (general, interior, landscape, context; 3 lines only)

This structure features a symmetrical plan, a flat parapet, and yellow brick. There is a recessed panel above the entry with a sign that reads "St. Nicholas Greek Orthodox Cathedral Youth Center."

Archaeological Remains Present ☐ FMSF Archaeological Site Form Completed (if yes, attach) ☐

Consult Guide To Historical Structure Forms for detailed instructions

RECORDER'S EVALUATION OF SITE

Individually Eligible for National Register? Yes ☐ No ☒ Likely, Need Information ☐ Insufficient Information ☐Potential Contributor to Nat. Reg. District? Yes ☒ No ☐ Likely, Need Information ☐ Insufficient Information ☐

Areas of Significance

Community planning & development

Summary of Significance

DHR USE ONLY		OFFICIAL EVALUATIONS		DHR USE ONLY	
NR DATE ____/____/____	KEEPER-NR ELIGIBILITY <input type="checkbox"/> yes <input type="checkbox"/> no			Date	____/____/____
DELIST DATE ____/____/____	SHPO-NR ELIGIBILITY: <input type="checkbox"/> yes <input type="checkbox"/> no <input type="checkbox"/> potentially elig. <input type="checkbox"/> insufficient info			Date	____/____/____
	LOCAL DESIGNATION: _____			Date	____/____/____
	Local office _____				
National Register Criteria for Evaluation <input type="checkbox"/> a <input type="checkbox"/> b <input type="checkbox"/> c <input type="checkbox"/> d (See National Register Bulletin 15, p. 2)					

DOCUMENTATION

Research Methods Florida Site File for past architectural surveys; Florida Site File search; Local library; Tax records; Pedestrian; Sanborn maps

Bibliographic References

Location of Negatives Janus Research Negative Numbers Roll 2885

RECORDER INFORMATION

Recorder Name Janus Research

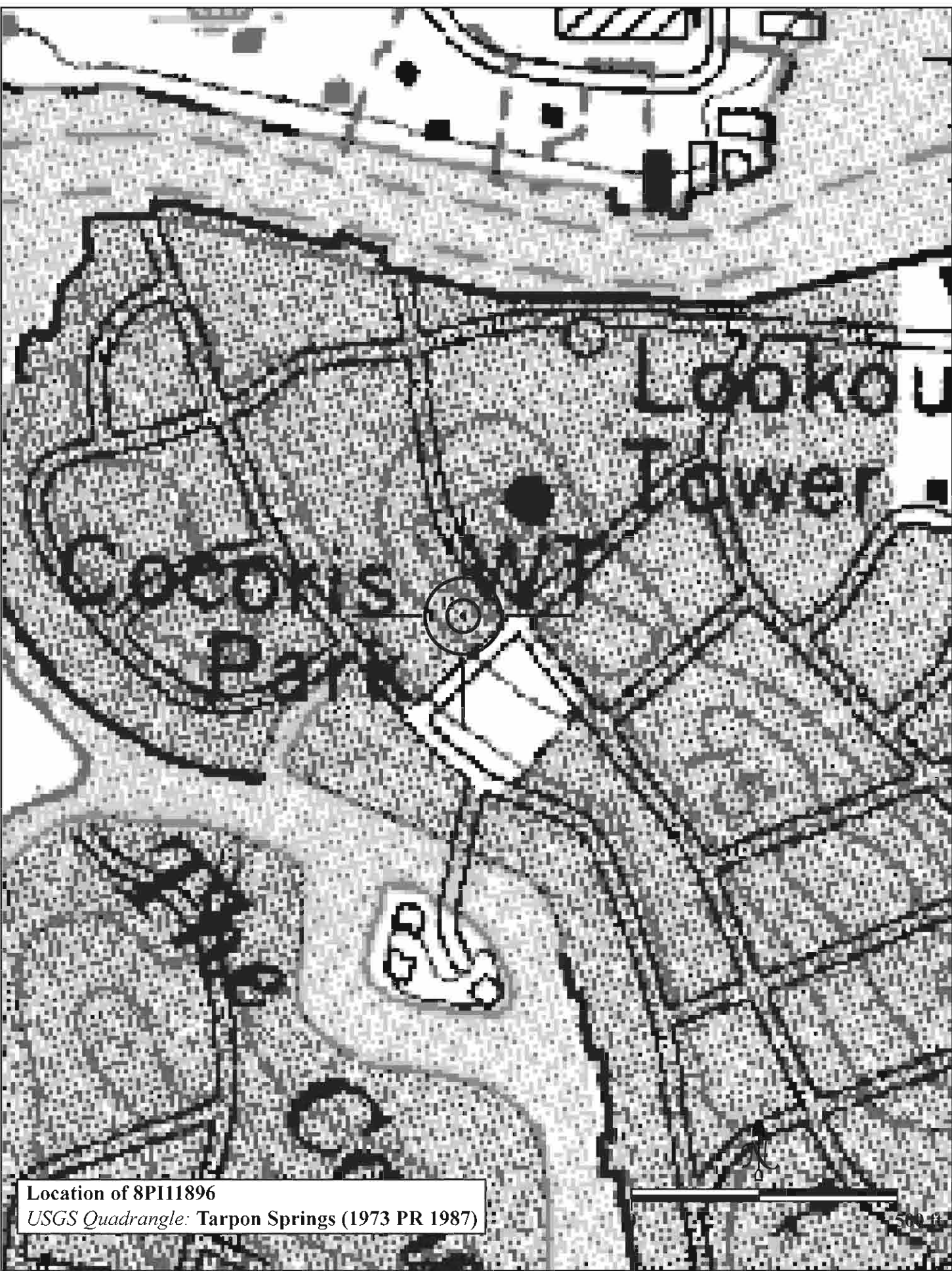
Recorder Affiliation JANUS RESEARCH, 1107 N. Ward Street, Tampa, Florida 33607 Telephone 813-636-8200

- REQUIRED:**
1. USGS 7.5' MAP WITH STRUCTURES PINPOINTED IN RED
 2. LARGE SCALE STREET OR PLAT MAP
 3. PHOTO OF MAIN FACADE, PREFERABLY B&W, AT LEAST 3x5



SKETCH MAP





Location of 8PI11896

USGS Quadrangle: Tarpon Springs (1973 PR 1987)



RESOURCE GROUP FORM

FLORIDA MASTER SITE FILE

Version 4.0 1/07

Site #8 PI11897
 Recorder# _____
 Field Date 07 / 12 / 09
 Form Date 07 / 13 / 09

☒ Original
☐ Update

NOTE: Use this form to document districts, landscapes and building complexes as described in the box below. Cultural resources contributing to the Resource Group should also be documented individually at the Site File. **Do not use this form for National Register multiple property submissions (MPSs).** National Register MPSs are treated as Site File manuscripts and are associated to the individual resources included under the MPS cover using the Site File manuscript number.

Check ONE box that best describes the Resource Group:

- ☐ **Historic district** (NR category "district"): buildings and NR structures only: NO archaeological sites
- ☐ **Archaeological district** (NR category "district"): archaeological sites only: NO buildings or NR structures
- ☐ **Mixed district** (NR category "district"): includes more than one type of cultural resource (example: archaeological sites and buildings)
- ☐ **FMSF building complex** (NR category usually "building(s)"): multiple buildings in close spatial and functional association
- ☒ **Designed historic landscape** (NR category usually "district" or "site"): can include multiple resources (see *National Register Bulletin #18*, page 2 for more detailed definition and examples: e.g. parks, golf courses, campuses, resorts, etc.)
- ☐ **Rural historic landscape** (NR category usually "district" or "site"): can include multiple resources and resources not formally designed (see *National Register Bulletin #30, Guidelines for Evaluating and Documenting Rural Historic Landscapes* for more detailed definition and examples: e.g. farmsteads, fish camps, lumber camps, traditional ceremonial sites, etc.)
- ☐ **Linear resource** (NR category usually "structure"): Linear resources are a special type of rural historic landscape and can include canals, railways, roads, etc.

Resource Group Name Meres Park Multiple Listing [DHR only] _____
 Project Name Historic Resources Survey of Tarpon Springs FMSF Survey # _____
 National Register Category (please check one): ☐ building(s) ☐ structure ☐ district ☒ site ☐ object
 Linear Resource Type (if applicable): ☐ canal ☐ railway ☐ road ☐ other (describe): _____
 Ownership: ☐ private-profit ☐ private-nonprofit ☐ private-individual ☐ private-nonspecific ☒ city ☐ county ☐ state ☐ federal ☐ Native American ☐ foreign ☐ unknown

LOCATION & MAPPING

Address (if applicable, include N,S,E,W; #; St., Ave., etc.) 2 East Tarpon Avenue
 City/Town (within 3 miles) Tarpon Springs In Current City Limits? ☒ yes ☐ no ☐ unknown
 County or Counties (do not abbreviate) Pinellas
 Name of Public Tract (e.g., park) _____
 1) Township _____ Range _____ Section _____ ¼ section: ☐ NW ☐ SW ☐ SE ☐ NE ☐ Irregular-name: _____
 2) Township _____ Range _____ Section _____ ¼ section: ☐ NW ☐ SW ☐ SE ☐ NE ☐ Irregular-name: _____
 3) Township _____ Range _____ Section _____ ¼ section: ☐ NW ☐ SW ☐ SE ☐ NE ☐ Irregular-name: _____
 4) Township _____ Range _____ Section _____ ¼ section: ☐ NW ☐ SW ☐ SE ☐ NE ☐ Irregular-name: _____
 USGS 7.5' Map Name(s) & Date(s) (boundaries must be plotted on attached photocopy of map; label with map name and publication date) _____
Tampa
 Plat, Aerial, or Other Map (map's name, originating office with location) _____
 Landgrant _____
 Verbal Description of Boundaries (description does not replace required map) _____
The northern portion of the Tarpon Avenue block between South Pinellas Avenue and an alley to the east.

DHR USE ONLY		OFFICIAL EVALUATION		DHR USE ONLY	
NR List Date ____/____/____	SHPO – Appears to meet criteria for NR listing: <input type="checkbox"/> yes <input type="checkbox"/> no <input type="checkbox"/> insufficient info	Date	____/____/____	Init.	_____
<input type="checkbox"/> Owner Objection	KEEPER – Determined eligible: <input type="checkbox"/> yes <input type="checkbox"/> no	Date	____/____/____		
	NR Criteria for Evaluation: <input type="checkbox"/> a <input type="checkbox"/> b <input type="checkbox"/> c <input type="checkbox"/> d (see <i>National Register Bulletin 15</i> , p. 2)				

HISTORY & DESCRIPTION

Construction date: Exactly _____ (year) Approximately 1913 (year) Earlier than _____ (year) Later than _____ (year)

Architect/Designer (last name first): Amelia Petzold Meres Builder (last name first): _____

Total number of individual resources included in this Resource Group: # of contributing 1 # of non-contributing _____

Time period(s) of significance (for prehistoric districts, use archaeological phase name and approximate dates; for historical districts, use date range(s), e.g. 1895-1925)
1913+

Narrative Description (*National Register Bulletin 16A* pp. 33-34; fit a summary into 3 lines or attach supplementary sheets if needed) _____

This small park contains a large urn planter with the inscription "Mother Meres" surrounded by brick walkways and low plantings. Three low plaques are located in the park: one to the Blue Star Memorial By-way (no date), one inscribed "Restored by The Garden Club of Tarpon Springs December 16, 1985", and one marking a memorial tree dedicated to Amelis P. Meres.

RESEARCH METHODS (check all that apply)

- | | | | |
|---|--|---|--|
| <input checked="" type="checkbox"/> FMSF record search (sites/surveys) | <input checked="" type="checkbox"/> library research | <input type="checkbox"/> building permits | <input checked="" type="checkbox"/> Sanborn maps |
| <input type="checkbox"/> FL State Archives/photo collection | <input type="checkbox"/> city directory | <input type="checkbox"/> occupant/owner interview | <input type="checkbox"/> plat maps |
| <input type="checkbox"/> property appraiser / tax records | <input type="checkbox"/> newspaper files | <input type="checkbox"/> neighbor interview | <input type="checkbox"/> Public Lands Survey (DEP) |
| <input checked="" type="checkbox"/> cultural resource survey | <input type="checkbox"/> historic photos | <input type="checkbox"/> interior inspection | <input type="checkbox"/> HABS/HAER record search |
| <input checked="" type="checkbox"/> other methods (specify) <u>Historical Society of Tarpon Springs</u> | | | |

Bibliographic References (use Continuation Sheet, give FMSF Manuscript # if relevant) _____
See Continuation Sheet

OPINION OF RESOURCE SIGNIFICANCE

Potentially eligible individually for National Register of Historic Places? ☐ yes ☒ no ☐ insufficient information

Potentially eligible as contributor to a National Register district? ☐ yes ☒ no ☐ insufficient information

Explanation of Evaluation (required, see *National Register Bulletin 16A* p. 48-49. Attach longer statement, if needed, on separate sheet.) _____
see Continuation Sheet

Area(s) of Historical Significance (see *National Register Bulletin 15*, p. 8 for categories: e.g. "architecture", "ethnic heritage", "community planning & development", etc.)
Community Planning and Development

DOCUMENTATION

Accessible Documentation Not Filed with the Site File - including field & analysis notes, photos, plans, other important documents that are permanently accessible: For each separately maintained collection, describe (1) document type(s), * (2) maintaining organization, * (3) file or accession nos., and (4) descriptive information. _____
Tarpon Springs Historical Society

RECORDER INFORMATION

Recorder Name Janus Research

Recorder Contact Information (Address / Phone / Fax / Email) 1107 N. Ward Street, Tampa, FL 33607/

(813) 636-8200 / (813) 636-8212/ janus@janus-research.com

Recorder Affiliation Janus Research

Required Attachments

- * PHOTOCOPY OF USGS 7.5' MAP WITH DISTRICT BOUNDARY CLEARLY MARKED
- * LARGE SCALE STREET, PLAT OR PARCEL MAP WITH RESOURCES MAPPED & LABELED
- * TABULATION OF ALL INCLUDED RESOURCES (name, FMSF #, contributing? Y/N, resource category, street address or township-range-section if no address)
- * PHOTOS OF GENERAL STREETSCAPE OR VIEWS (Optional: aerial photos, views of typical resources)
Photos may be archival B&W prints OR digital image files. If submitting digital image files, they must be included on disk or CD AND in hard copy format (plain paper is acceptable). Digital images must be at least 1600 x 1200 pixels, 24-bit color, jpeg or tiff.

SITE NAME: Meres Park

A. NARRATIVE DESCRIPTION

Meres Park is a small park that was once a full block-sized park with a bandstand, fountain and bench seating located between E. Tarpon Avenue to the north, an alley to the east, Court Street to the south and S. Pinellas Avenue to the west. The lot is first shown as a City Park on the 1913 Sanborn Fire Insurance Map with an octagonal bandstand at the south end of the park. The configuration of the bandstand changed by 1930 and was relocated to the far south of the property. This bandstand was still shown on the Sanborn maps in 1945.

B. SUMMARY OF SIGNIFICANCE

The property was reputedly also the site of a garden tended by Amelia Petzold Meres during this time as well. Mrs. Meres was the manager of the Ferns Hotel, which was located directly west across Pinellas Avenue. Mrs. Meres was a trained florist and avid gardener who ordered exotic seeds from around the world (Monahan 2007, 6). She was also the mother of prominent Tarpon Springs businessman Ernest Meres who built a hotel and movie theater in 1914 east of the Park at 100-106 East Tarpon Avenue (8PI1640). When Mrs. Meres died in 1923, an urn inscribed "Mother Meres" was placed in the park (Stoughton 1975, 35).

The park now occupies only the northern quarter of the original lot with the remainder paved for public parking. The urn, which previously had been located towards the southern end of the park, has been relocated to this northern portion and new brick pavers have been installed surrounding the urn and creating walkways. The small park has low plantings surrounding the urn and cypress and other trees surround the park. Three low plaques are located in the park: one granite block with bronze plaque inscribed "Blue Star Memorial By-way/A Tribute to the Armed Forces of America/ Garden Club of Tarpon Springs/ National Garden Clubs, Inc."; a bronze plaque inscribed "Restored by The Garden Club of Tarpon Springs December 16, 1985"; and a concrete block with bronze shield shaped plaque inscribed "Memorial Tree/ Amelis P. Meres/1845-1923/Garden Club of Tarpon Springs".

C. HISTORY AND REFERENCES CITED OF PAST WORK AT SITE

Monahan, Kathleen, Ph.D.

2007 *Historic Tarpon Springs Walking Tour*. Tarpon Springs: City of Tarpon Springs.

Sanborn Map Company.

"Map of Tarpon Springs, FL." New York, February 1930 Pasted to 1945.

—. "Map of Tarpon Springs, FL." New York, February 1930.

—. "Map of Tarpon Springs, FL." New York, January 1926.

—. "Map of Tarpon Springs, FL." New York, May 1919.

—. "Map of Tarpon Springs, FL." New York, October 1913.

SITE NAME: Meres Park

Stoughton, Gertrude K.

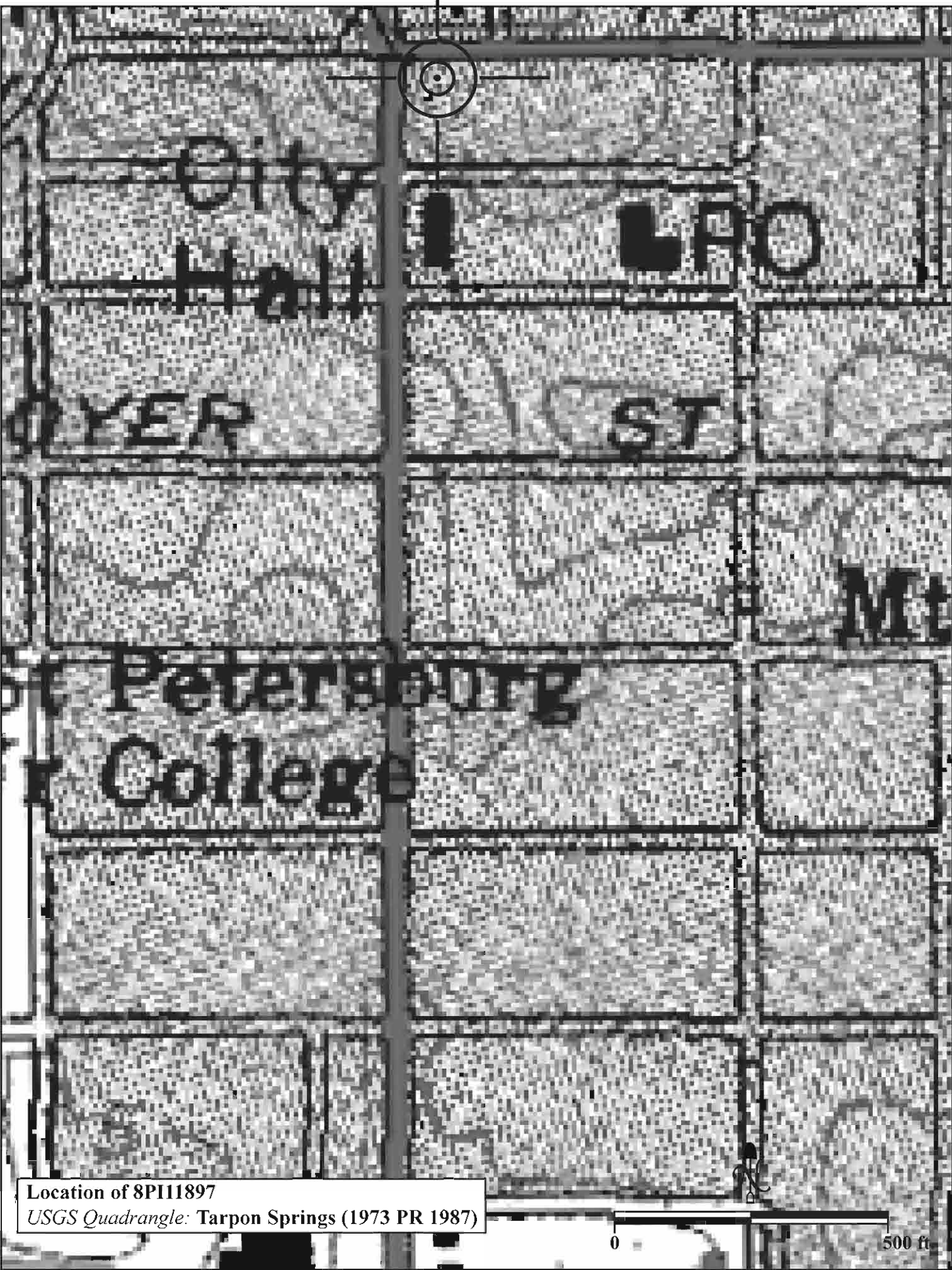
1975 *Tarpon Springs, Florida.* Tarpon Springs: Tarpon Springs Historical Society.



SKETCH MAP



USGS QUADRANGLE MAP



Location of 8PI11897

USGS Quadrangle: Tarpon Springs (1973 PR 1987)

0

500 ft

- ☒ Original
☐ Update
 Give site# at right



Resource Group Form

Districts, Landscapes, Building Complexes
 Florida Master Site File
 Version 2.0 April, 2005

Site # 8PI11907
 Recorder# 371
 Field Date 02 / 26 / 09
 Form Date 03 / 19 / 09

NOTE: Use this form to document the resources described in the box below. In each case, multiple contributing (and non-contributing) cultural resources should also be documented individually at the Site File. **Do not use this form for NR multiple property submissions:** NR multiple property submissions (MPSS) are treated as Site File manuscripts, while individual NR resources and districts listed under a given MPS cover each have the MPS manuscript number in the "Survey #" field.

Check the ONE box that best describes the Resource Group:

- A. ☐ **Historic district** (coded "district" on NR Nomination): buildings and NR structures only: NO archaeological sites
 B. ☐ **Archaeological district** (coded "district" on NR Nomination): archaeological sites only: NO buildings or NR structures
 C. ☐ **Mixed district** (NR category "district"): includes more than one type of cultural resource (example: archaeological sites and buildings)
 D. ☐ **FMSF building complex** (coded "building(s)" on Nomination): multiple buildings in close spatial and functional association
 E. ☒ **Designed historic landscape** (coded "district" or "site" on NR Nomination): can include multiple resources (see *National Register Bulletin 18*, page 2 for more detailed definition and examples: e.g. parks, golf courses, campuses, resorts, etc.)
 F. ☐ **Rural historic landscape** (coded "district" or "site" on NR Nomination): can include multiple resources and not formally designed (see *National Register Bulletin, Guidelines for Evaluating and Documenting Rural Historic Landscapes* for more detailed definition and examples: e.g. farmsteads, fish camps, lumber camps, traditional ceremonial sites, etc.)

Resource Group Name Craig Park (Spring Bayou)

Multiple Listing [DHR only] _____

Project Name Tarpon Springs

FMSF Survey # _____

National Register Category (please check one): ☐ building(s) ☐ structure ☐ district ☒ site ☐ object

LOCATION & MAPPING

Address (if applicable, include N,S,E,W; #; St., Ave., etc.) South Spring Boulevard

Nearest City/Town within 3 miles Tarpon Springs In Current City Limits? ☒ yes ☐ no ☐ unknown

County or Counties (do not abbreviate) Pinellas

Ownership (Please check one): ☐ private-profit ☐ private-individual ☒ city ☐ county ☐ Native American ☐ various
☐ private-nonprofit ☐ private-unspecified ☐ state ☐ federal ☐ foreign ☐ unknown

Name of Public Tract (e.g., park) _____

1) Township _____ Range _____ Section _____ ¼ section: ☐ NW ☐ SW ☐ SE ☐ NE ☐ Irregular-name: _____

2) Township _____ Range _____ Section _____ ¼ section: ☐ NW ☐ SW ☐ SE ☐ NE ☐ Irregular-name: _____

3) Township _____ Range _____ Section _____ ¼ section: ☐ NW ☐ SW ☐ SE ☐ NE ☐ Irregular-name: _____

4) Township _____ Range _____ Section _____ ¼ section: ☐ NW ☐ SW ☐ SE ☐ NE ☐ Irregular-name: _____

USGS 7.5' Map Name(s) & Date(s) (boundaries must be plotted on attached photocopy of map; label with map name and publication date) _____

Tampa

Plat, aerial, or other map (map's name, originating office with location) _____

Landgrant _____

Verbal Description of Boundaries (description does not replace required map) _____

North and west of South Spring Boulevard from Bay Street on the west, surrounding Spring Bayou to Canal Street

DHR USE ONLY OFFICIAL EVALUATIONS DHR USE ONLY

NR DATE ____/____/____	KEEPER-NR ELIGIBILITY <input type="checkbox"/> yes <input type="checkbox"/> no	Date ____/____/____
DELIST DATE ____/____/____	SHPO-NR ELIGIBILITY: <input type="checkbox"/> yes <input type="checkbox"/> no <input type="checkbox"/> potentially elig. <input type="checkbox"/> insufficient Info	Date ____/____/____
	LOCAL DESIGNATION: _____	Date ____/____/____
	Local office _____	
NR Reference Number _____	NR Criteria for Evaluation <input type="checkbox"/> a <input type="checkbox"/> b <input type="checkbox"/> c <input type="checkbox"/> d	If covered by MPS, FMSF manuscript # _____

DESCRIPTION & HISTORY

Construction date: Exactly _____ (year) Approximately 1890 (year) Earlier than _____ (year) Later than _____ (year)
 Architect/Designer (last name first): Hadley and Norstrom (Cue House & Bandshell) Builder (last name first): _____
 Total number of individual resources included in this Resource Group: # of contributing 3 # of non-contributing 1
 Time period(s) of significance (for prehistoric districts, use archaeological phase name and approximate dates; for historical districts, use date range(s), e.g. 1895-1925)
1890s +

Narrative Description (*National Register Bulletin 16A* pp. 33-34; fit a summary into 3 lines, but attach supplementary sheet[s] if a longer description is also needed) _____
This park surrounds Spring Bayou. Palm trees and oak trees occupy the grassy areas. The park also features a rusticated block site wall, cast stone balustrade, sidewalk and seawall at the water edge, and concrete stairs leading down from Tarpon Avenue.

RESEARCH METHODS (Check all choices that apply; if needed write others at bottom)

- | | | | |
|--|---|--|--|
| <input type="checkbox"/> formal archaeological survey | <input checked="" type="checkbox"/> past surveys search at FMSF | <input checked="" type="checkbox"/> local library research | <input checked="" type="checkbox"/> Sanborn maps |
| <input type="checkbox"/> informal archaeological inspection | <input checked="" type="checkbox"/> past sites search at FMSF | <input type="checkbox"/> non-local library research | <input type="checkbox"/> subdivision maps |
| <input type="checkbox"/> Public Lands Survey (DEP) | <input type="checkbox"/> FL Archives (Gray Building) | <input type="checkbox"/> building permits | <input checked="" type="checkbox"/> plat maps |
| <input type="checkbox"/> tax records/property deeds | <input checked="" type="checkbox"/> FL Photo Archives (Gray Building) | <input type="checkbox"/> demolition permits | <input type="checkbox"/> local newspaper files |
| <input type="checkbox"/> tax records only | <input type="checkbox"/> occupant/owner interview | <input type="checkbox"/> commercial permits | |
| <input type="checkbox"/> interior inspection | <input type="checkbox"/> neighbor interview | <input type="checkbox"/> occupation permits | |
| <input type="checkbox"/> other methods (specify) <u>Historical Society of Tarpon Springs</u> | | | |

SURVEYOR'S EVALUATION OF RESOURCE GROUP (Check one choice on each line)

Potentially eligible for local register? ☒ yes: name register at right ☐ no ☐ insufficient info Name of local register if eligible: Tarpon Springs
 Eligible as National Register district? ☒ yes ☐ no ☐ insufficient info
 Area(s) of Historical Significance (see *National Register Bulletin 15*, p. 8 for categories: e.g. "architecture", "ethnic heritage", "community planning & development", etc.)
Community Planning and Development

Explanation of Evaluation (required, see *National Register Bulletin 16A* p. 48-49. Attach longer statement, if needed, on separate sheet.) _____
See Continuation Sheet

FURTHER INFORMATION

Bibliographic References (use Continuation Sheet, give FMSF Manuscript # if relevant) _____
See Continuation Sheet

Location of important records not submitted to the Site File (e.g., planning department file; photo negatives; field notes)
Historical Society of Tarpon Springs

RECORDER

Name (last name first) / Address / Phone / Fax / Email / Affiliation _____
Janus Research / 1107 North Ward Street, Tampa, Florida, 33607 / (813) 636-8200 / janus@janus-research.com /
Janus Research

REQUIRED**ATTACHMENTS:**

- (1) Photocopied USGS 7.5' map with district borders in red
- (2) Street map or plat or aerial, at least 1"=400' scale; resources mapped & labeled
- (3) At least one B&W photographic print at least 3X5: general streetscape or view; optional: aerial photographs, views of typical resources (see FMSF photo req.)
- (4) Tabulation of all included resources (Name, FMSF #, Contributing? Y/N, resource category, street address or township-range-section if no address)

SITE NAME: Craig Park

A. NARRATIVE DESCRIPTION

The location of early settlement in Tarpon Springs is strongly linked to the site of Spring Bayou. As the City was laid out, roads were curved along the water's edge to maximize scenic views. The main city thoroughfare, Tarpon Avenue, was aligned to terminate at Spring Bayou, making it the focal point of the new city. Early wealthy residents built grandiose winter homes surrounding the picturesque water body and elaborate boathouses lined the shores. The eastern edge of Spring Bayou was made available for public use. Visitors and residents strolled concrete walkways along the water's edge and docks, and staircases, site walls and lighting were installed among the neatly groomed landscape. Gondolas were brought in to tour Spring Bayou as part of a marketing campaign that touted Tarpon Springs as the "Venice of the South".

In 1935, Thomas Coburn sold six acres to the City of Tarpon Springs on the south side of Spring Bayou to construct a formal City Park (Funds Allocated by WPA for Coburn Park 1935). Utilizing WPA funds, the City installed shuffleboard courts along with a cue house (8PI11875), tennis courts, and a community house with a band shell (8PI11873) to further enhance the public enjoyment of Spring Bayou. An existing three-story wood framed residence was utilized as a Woman's Club where WPA sewing projects were undertaken. It was torn down in 1966 (Headlines Through the Years 2001) and a library was erected on the site. Coburn Park was renamed Craig Park in 1978.

B. SUMMARY OF SIGNIFICANCE

Craig Park plays an important role in the annual Epiphany Celebration, a daylong Greek Orthodox celebration held in January that includes a blessing of the waters and the boats that were an integral part of the life of early Greek immigrants in the area. The celebration attracts Greek Americans from across the country, and Tarpon Springs' population is known to triple in size for the day. The blessings conclude with the ceremonial throwing of a wooden cross into Spring Bayou, and boys ages 16–18 dive in to retrieve it: whoever recovers the cross is said to be blessed for a full year.

The park and surrounding walkways feature staircases, walkways, and site walls from the earliest days of Tarpon Springs as well as the depression-era buildings, courts and band shell. The installment of several recent monuments attests to the continuing importance of the park as a center for the Tarpon Springs community. Spring Bayou, along with the public park are important components of the overall historic character defining characteristics of the Tarpon Springs Historic District.

C. HISTORY AND REFERENCES CITED OF PAST WORK AT SITE

"Coburn Park File."

Miscellaneous clippings. Tarpon Springs Historical Society Archives, misc. dates.

SITE NAME: Craig Park

Stoughton, Gertrude K.

1975 *Tarpon Springs, Florida*. Tarpon Springs: Tarpon Springs Historical Society.

Tarpon Springs Leader. "Funds Allocated by WPA for Coburn Park." November 15, 1935.

Tarpon Springs Leader. "Much Progress is Shown at New City Recreation Park." April 10, 1936.

Tarpon Springs Leader. "Plans for Proposed Community House Ordered." September 6, 1935.

Tarpon Springs Leader. "Six Shuffleboards Are Completed at City Playground." March 13, 1936.

Tarpon Springs Leader. "Work Expected to Start Next Week on Park." January 22, 1935.

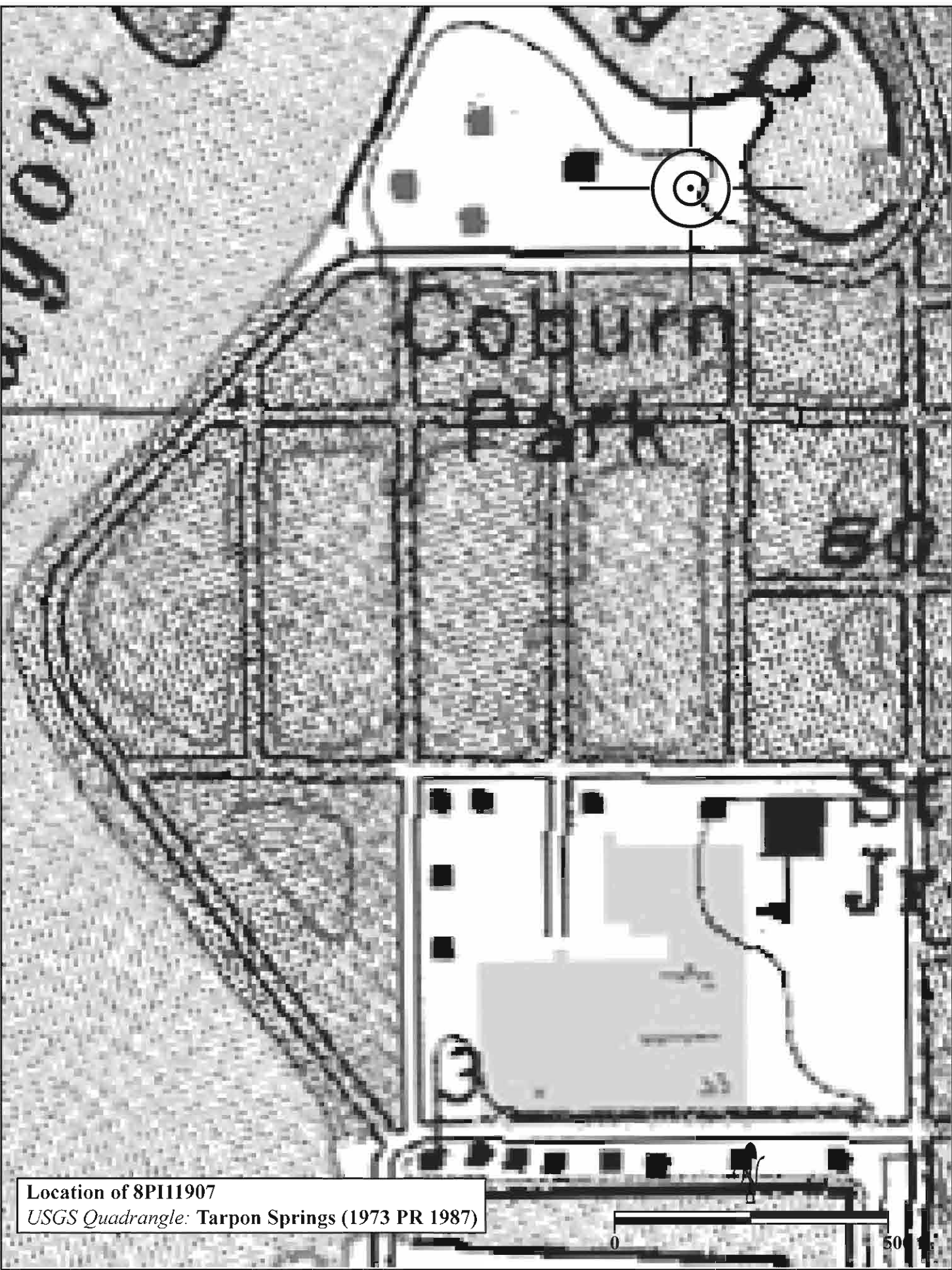
Tarpon Springs Leader. "WPA Funds Spent in County Since July 1 \$500,000." February 28, 1936.

Tarpon Springs Leader. "WPA Has 184 Now On Projects Here; 797 in N. Pinellas." December 27, 1935.



SKETCH MAP





Location of 8PI11907

USGS Quadrangle: Tarpon Springs (1973 PR 1987)

0

500